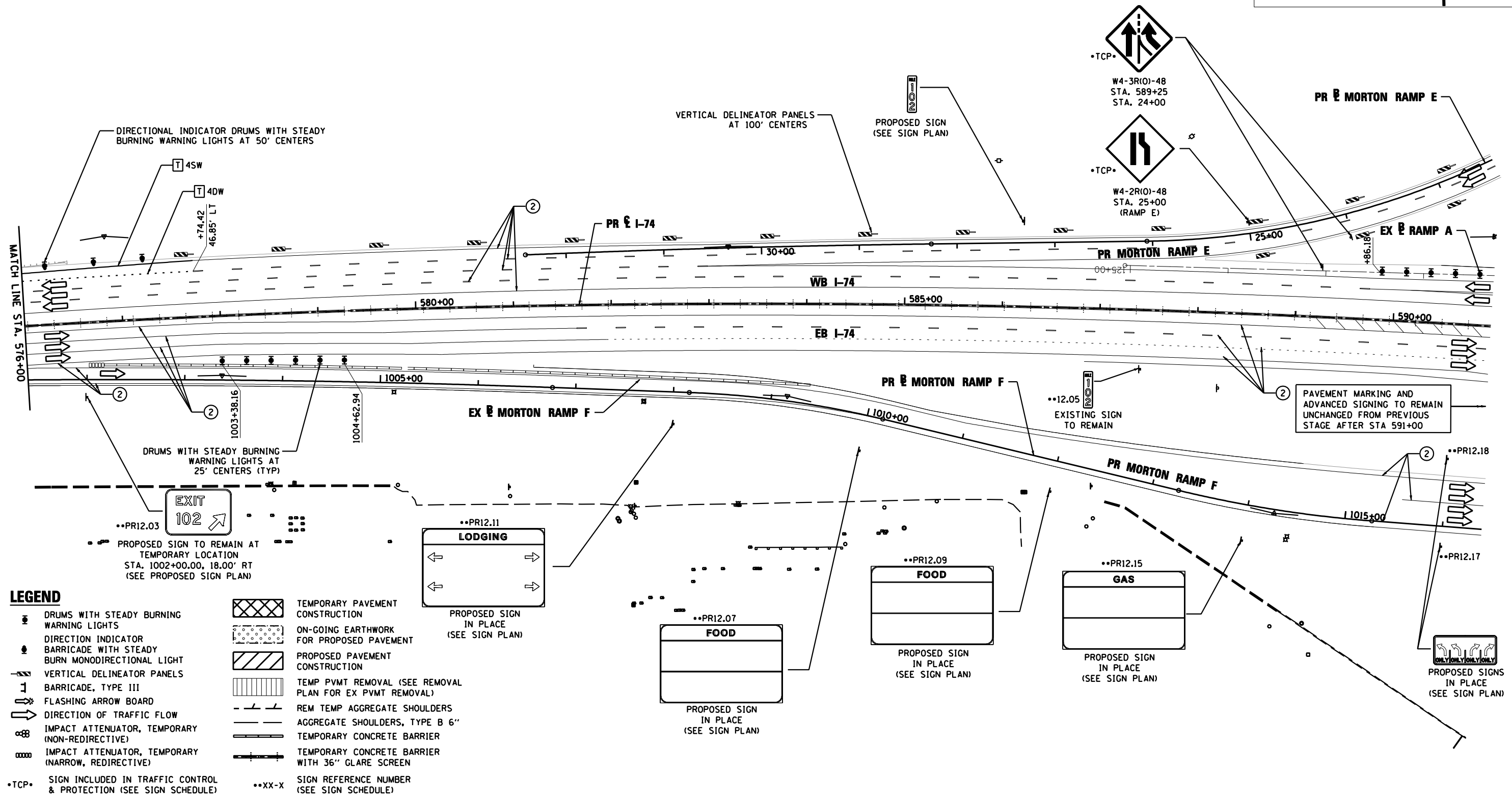
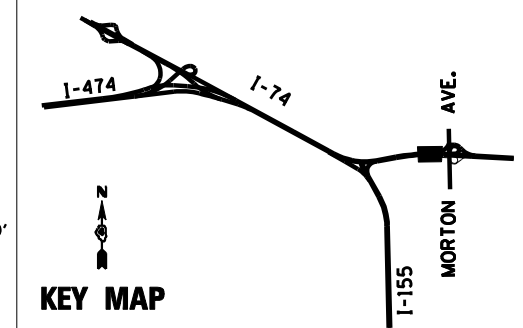
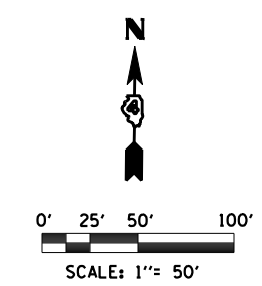


PAVEMENT MARKING LEGEND

①	EXISTING PAVEMENT MARKING	4SW	4" SOLID WHITE	8SW	8" SOLID WHITE
②	PAVEMENT MARKING FROM PREVIOUS STAGE	4SY	4" SOLID YELLOW	12SW	12" SOLID WHITE @ 20' SPACING
③	PROPOSED PAVEMENT MARKING IN PLACE (SEE PROPOSED PAVEMENT MARKING PLAN)	4SYY	4" SOLID DOUBLE YELLOW (11" C-C)	12SY	12" SOLID YELLOW @ 20' SPACING
T	PAVEMENT MARKING TAPE, TYPE III	4KW	4" SKIP-DASH WHITE (30' SKIP, 10' DASH)	24SW	24" SOLID WHITE STOP BAR
P	POLYUREA PAVEMENT MARKING TYPE II	4DW	4" DOTTED WHITE (9' SKIP, 3' DASH)	LSW	LETTERS AND SYMBOLS, WHITE

NOTE

1. MORTON AVENUE MOT TO REMAIN UNCHANGED FROM STAGE 5
SEE STAGE 5 MORTON AVENUE MOT PLANS



LEGEND

•	DRUMS WITH STEADY BURNING WARNING LIGHTS	⊠	TEMPORARY PAVEMENT CONSTRUCTION
•	DIRECTION INDICATOR BARRICADE WITH STEADY BURN MONODIRECTIONAL LIGHT	▨	ON-GOING EARTHWORK FOR PROPOSED PAVEMENT
⊥	VERTICAL DELINEATOR PANELS	▧	PROPOSED PAVEMENT CONSTRUCTION
⊥	BARRICADE, TYPE III	▩	TEMP PVMT REMOVAL (SEE REMOVAL PLAN FOR EX PVMT REMOVAL)
↔	FLASHING ARROW BOARD	—	REM TEMP AGGREGATE SHOULDERS
↔	DIRECTION OF TRAFFIC FLOW	—	AGGREGATE SHOULDERS, TYPE B 6"
⊘	IMPACT ATTENUATOR, TEMPORARY (NON-REDIRECTIVE)	—	TEMPORARY CONCRETE BARRIER
⊘	IMPACT ATTENUATOR, TEMPORARY (NARROW, REDIRECTIVE)	—	TEMPORARY CONCRETE BARRIER WITH 36" GLARE SCREEN
•TCP•	SIGN INCLUDED IN TRAFFIC CONTROL & PROTECTION (SEE SIGN SCHEDULE)	••XX-X	SIGN REFERENCE NUMBER (SEE SIGN SCHEDULE)

FILE NAME = D468620-sh1-staging12 174-09.dgn	DESIGNED - HTL	REVISD -		STATE OF ILLINOIS DEPARTMENT OF TRANSPORTATION	MAINTENANCE OF TRAFFIC STAGE 9	F.A.I. RTE. = 30-[14R;(14HB-4,14,14HB)/BR]	SECTION = TAZEWELL	COUNTY =	TOTAL SHEETS = 2433	SHEET NO. = 960	
USER NAME = TERRA	DRAWN - JPS	REVISD -				SCALE: 1" = 50'	SHEET NO. 11 OF 15 SHEETS	STA. 576+00 TO STA. 591+00	ILLINOIS FED. AID PROJECT		CONTRACT NO. 68620
PLOT DATE = 7/16/2012	CHECKED - DA/LVA	REVISD -									
	DATE - 7/20/2012	REVISD -									