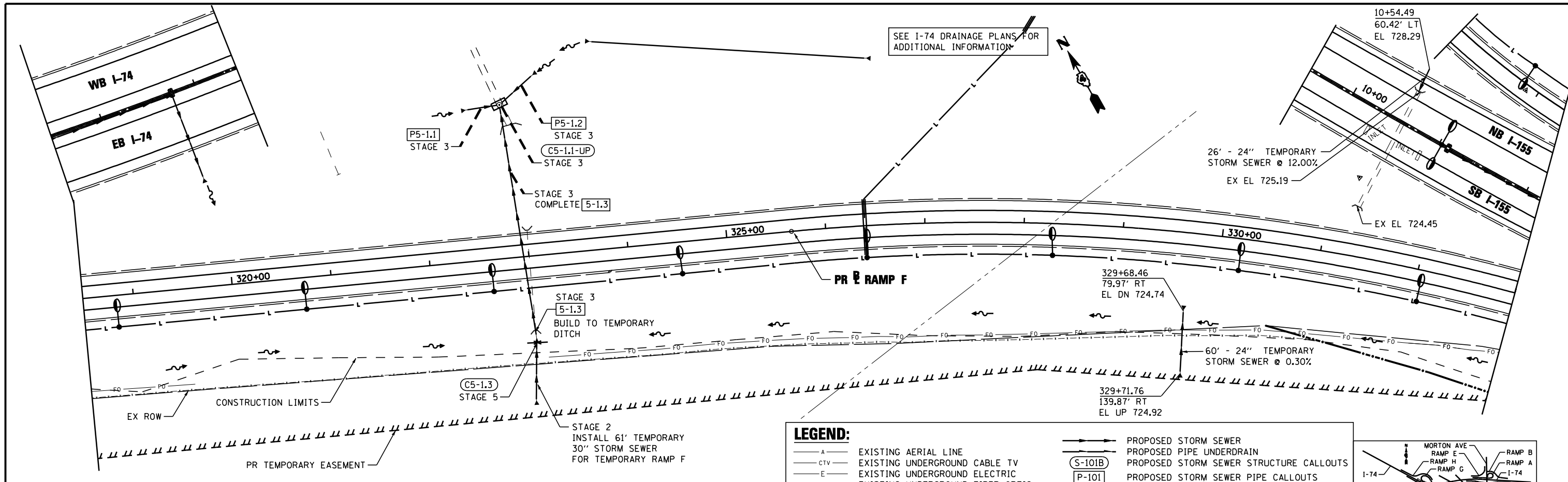


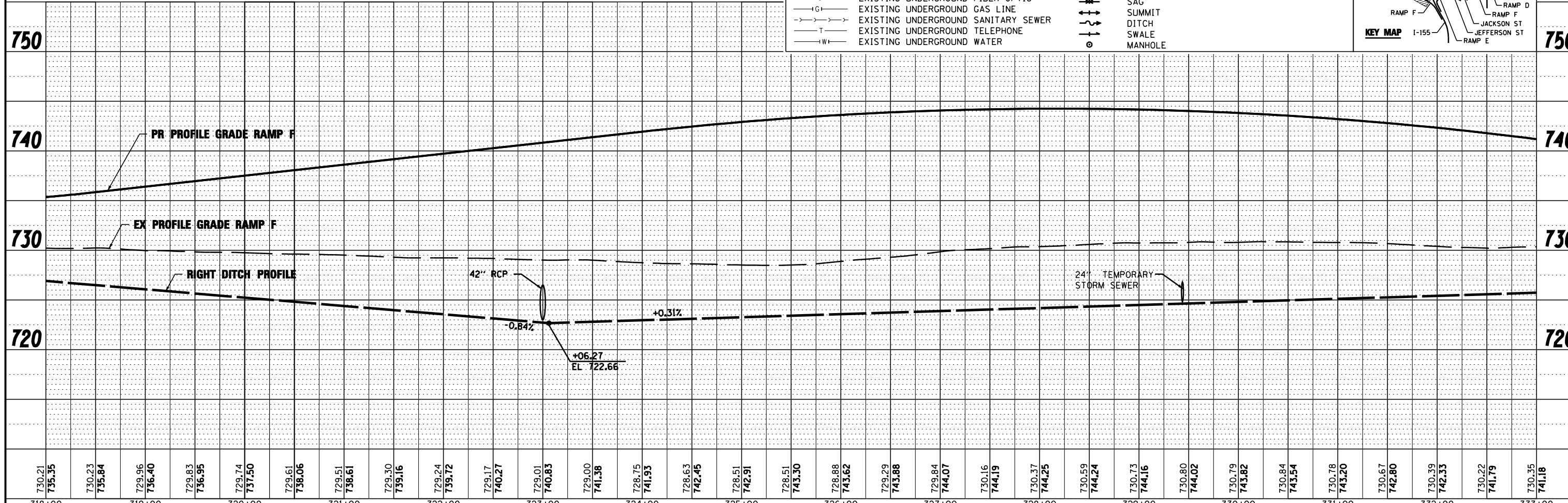
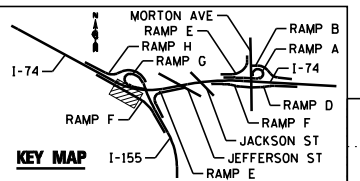
PLAN	SURVEYED	DATE
NOTE BOOK	PLOTTED	BY
NO.	CHECKED	
	AT	
	MAX	
	CADD	
	FILE	
	NAME	

PROFILE	SURVEYED	DATE
NOTE BOOK	PLOTTED	BY
NO.	CHECKED	
	AT	
	MAX	
	CADD	
	FILE	
	NAME	



LEGEND:

— A —	EXISTING AERIAL LINE	— S —	PROPOSED STORM SEWER
— CTV —	EXISTING UNDERGROUND CABLE TV	— S-101B —	PROPOSED PIPE UNDERDRAIN
— E —	EXISTING UNDERGROUND ELECTRIC	— P-101 —	PROPOSED STORM SEWER STRUCTURE CALLOUTS
— FO —	EXISTING UNDERGROUND FIBER OPTIC	— P-101 —	PROPOSED STORM SEWER PIPE CALLOUTS
— G —	EXISTING UNDERGROUND GAS LINE	— SAG —	SAG
— S —	EXISTING UNDERGROUND SANITARY SEWER	— SUMMIT —	SUMMIT
— T —	EXISTING UNDERGROUND TELEPHONE	— DITCH —	DITCH
— W —	EXISTING UNDERGROUND WATER	— SWALE —	SWALE
		— MANHOLE —	MANHOLE



FILE NAME =	DESIGNED - WLS	REVISED -		STATE OF ILLINOIS DEPARTMENT OF TRANSPORTATION		I-155 RAMP F DRAINAGE STAGING PLAN		F.A.I. SECTION	COUNTY	TOTAL SHEETS	SHEET NO.
...D468620-sh1-1-155-RampF-MDT-drain13.dgn	DRAWN - I S	REVISED -						90-114R(14HB-4,14,14HVB)BR	TAZEWELL	2433	1322
USER NAME = toddbenk	CHECKED - JNR	REVISED -						CONTRACT NO. 68620			
PLOT DATE = 7/17/2012	DATE - JULY 20, 2012	REVISED -						ILLINOIS FED. AID PROJECT			