




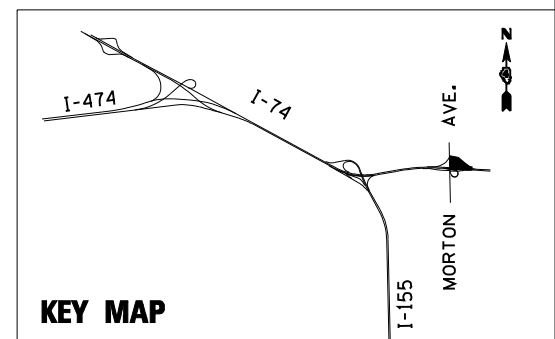


-  TREE
-  SEEDING CLASS 2A
-  SEEDING CLASS 3 AND 5A
-  SEEDING CLASS 4A AND 5A
-  RIPRAP

CLASS 2A SEEDING SHALL BE PLACED WITHIN 20 FEET OF THE EDGE OF SHOULDER



FILE NAME =	DESIGNED - LDC	REVISED -
...D468620-sh-rampB-Morton-PermErosXX01.d	DRAWN - JLT	REVISED -
USER NAME = IDOT	CHECKED - GEB	REVISED -
PLOT DATE = 7/16/2012	DATE - JULY 20, 2012	REVISED -



STATE OF ILLINOIS  
DEPARTMENT OF TRANSPORTATION

PERMANENT EROSION AND SEDIMENT CONTROL PLAN  
RAMP B MORTON AVE.  
SCALE: 1"=50' SHEET NO. 30 OF 35 SHEETS STA. 1200+00.00 TO STA. 1205+99.16

F.A.I. RTE.	SECTION	COUNTY	TOTAL SHEETS	SHEET NO.
• 90-[I4R]14HB-4,14,14HVB[BR]		TAZEWELL	2433	1408
ILLINOIS FED. AID PROJECT			CONTRACT NO. 68620	