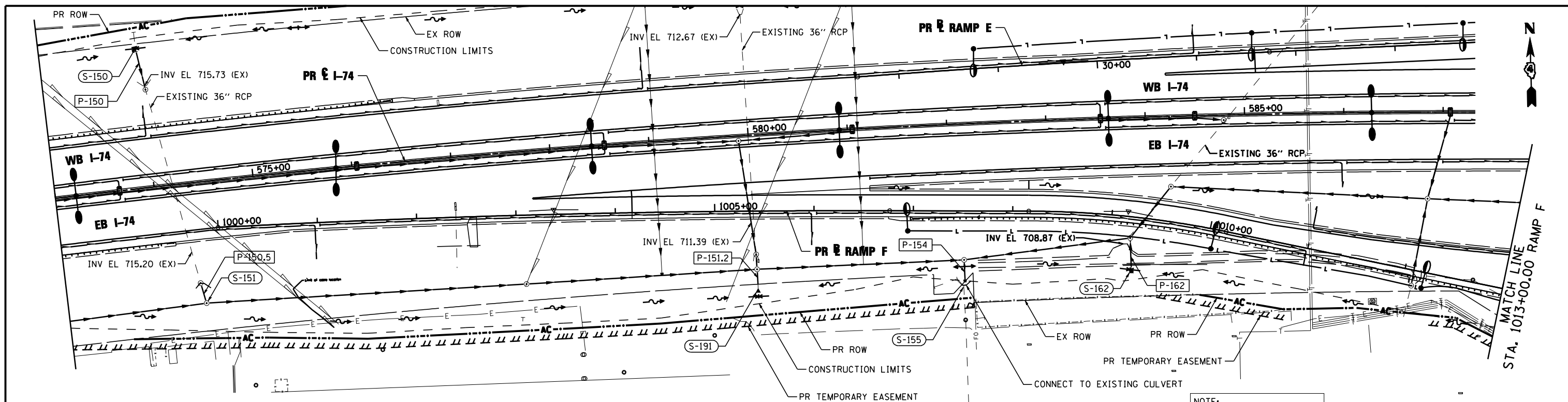


PLAN	SURVEYED	DATE
NOTE BOOK	PLOTTED	BY
NO.	CHECKED	
	AT	
	FILE NAME	
	CADD FILE NAME	

PROFILE	SURVEYED	DATE
NOTE BOOK	PLOTTED	BY
NO.	CHECKED	
	AT	
	FILE NAME	
	CADD FILE NAME	

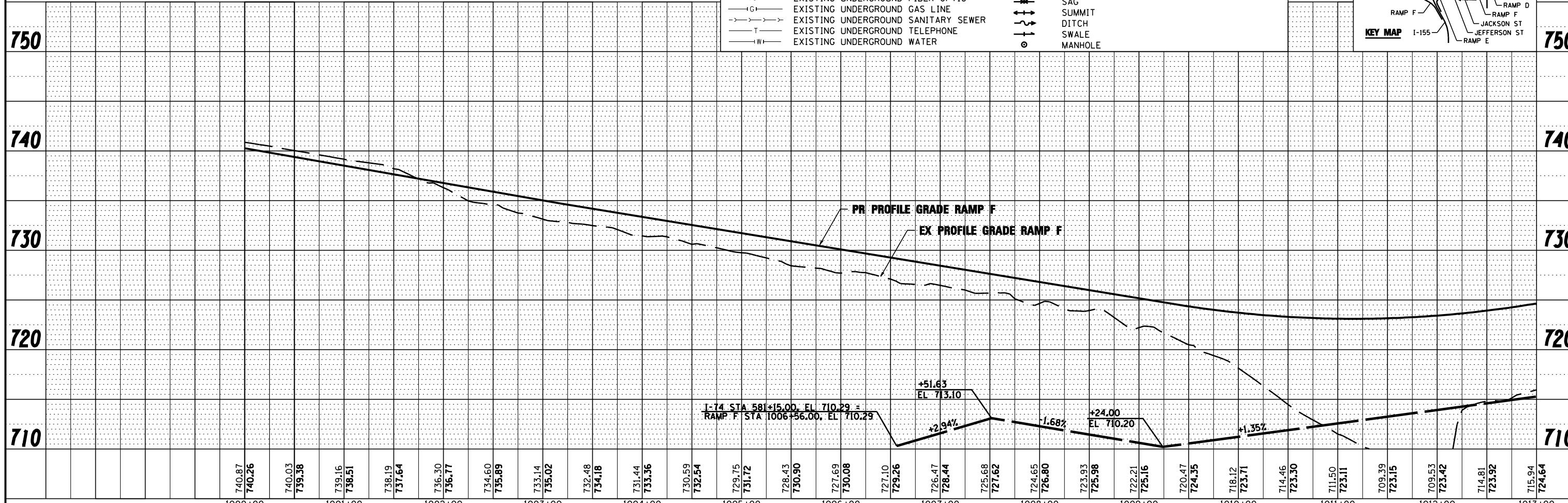
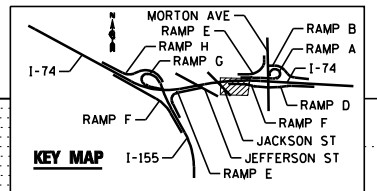


SEE I-74 DRAINAGE PLANS FOR ADDITIONAL INFORMATION

**LEGEND:**

- A - EXISTING AERIAL LINE
- CTV - EXISTING UNDERGROUND CABLE TV
- E - EXISTING UNDERGROUND ELECTRIC
- FO - EXISTING UNDERGROUND FIBER OPTIC
- G - EXISTING UNDERGROUND GAS LINE
- T - EXISTING UNDERGROUND SANITARY SEWER
- W - EXISTING UNDERGROUND TELEPHONE
- W - EXISTING UNDERGROUND WATER
- → → → PROPOSED STORM SEWER
- → → → PROPOSED PIPE UNDERDRAIN
- (S-101B) PROPOSED STORM SEWER STRUCTURE CALLOUTS
- (P-101) PROPOSED STORM SEWER PIPE CALLOUTS
- ~ SAG
- ↑ SUMMIT
- - - DITCH
- SWALE
- MANHOLE

NOTE:  
SEE I-74 AND RAMP E DRAINAGE PLAN / PROFILE



FILE NAME =	DESIGNED - I S	REVISED -		<b>STATE OF ILLINOIS</b> <b>DEPARTMENT OF TRANSPORTATION</b>	<b>DRAINAGE AND UTILITY PLAN AND PROFILE</b> <b>RAMP F MORTON AVE</b>		F.A.I. SECTION	COUNTY	TOTAL SHEETS	SHEET NO.
...D468620-sh-rampF-Morton-drain40.dgn	DRAWN - TMB	REVISED -			90-114R(14HB-4,14,14HVB)BR	TAZEWELL	2433	1446		
USER NAME = toddbenk	CHECKED - JNR	REVISED -			CONTRACT NO. 68620					
PLOT DATE = 7/18/2012	DATE - JULY 20, 2012	REVISED -			ILLINOIS FED. AID PROJECT					