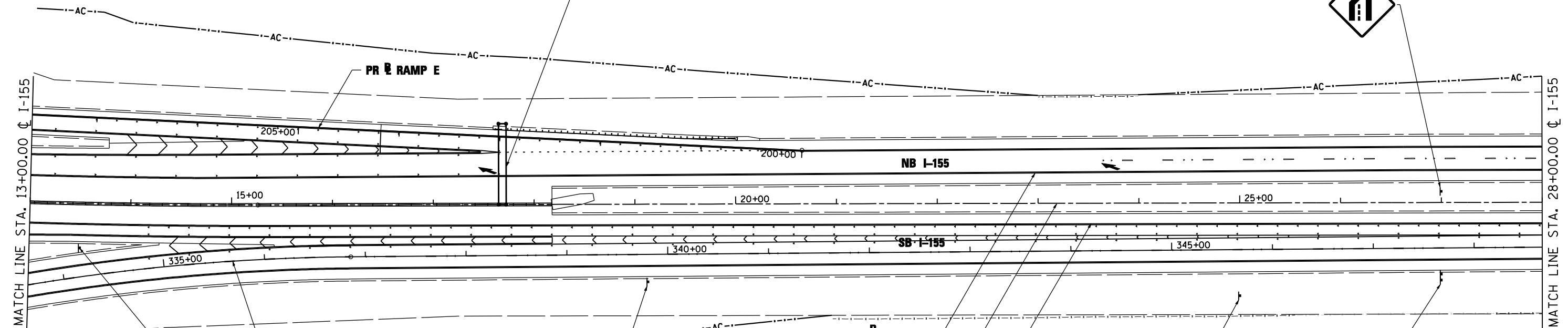



STA 17+68  
STR NO 450901155R031.9

W4-2L (48x48)  
STA 27+00, 11' LT




W4-1 (48x48)  
STA 13+50, 44' RT



R2-4a (48x96)  
STA 19+13, 77' RT

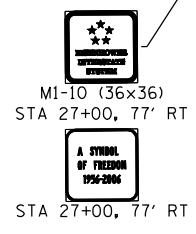


STA 25+00, 92' RT



M3-3 (36x18)  
STA 27+00, 71' RT

MI-1 (45x36)  
STA 27+00, 71' RT



MI-10 (36x36)  
STA 27+00, 77' RT

STA 27+00, 77' RT

|   |                |           |  |   |  |  |  |                             |          |                           |              |           |
|---|----------------|-----------|--|---|--|--|--|-----------------------------|----------|---------------------------|--------------|-----------|
| FILE NAME = ... \D468620-sh1-1-155-sign14.dgn | DESIGNED - LDC | REVISED - |  | <b>STATE OF ILLINOIS</b><br><b>DEPARTMENT OF TRANSPORTATION</b> | <b>SIGNING PLAN</b><br><b>I-155</b>                                    |  |  | F.A.I. RTE.                 | SECTION  | COUNTY                    | TOTAL SHEETS | SHEET NO. |
| USER NAME = IDOT                              | DRAWN - SMS    | REVISED - |  |   |  |  |  | 90-[14R(14HB-4,14,14HVB)BR] | TAZEWELL | 2433                      | 1561         |           |
| PLOT DATE = 7/16/2012                         | CHECKED - GEB  | REVISED - |  |   | SCALE: 1"=50' SHEET NO. 14 OF 36 SHEETS STA. 13+00.00 TO STA. 28+00.00 |  |  | CONTRACT NO. 68620          |          | ILLINOIS FED. AID PROJECT |              |           |
| DATE - JULY 20, 2012                          | REVISOR -      | REVISED - |  |   |  |  |  | • 74 & 155                  |          |                           |              |           |