



MODEL NAME: XS_SHEET_temporary_model_name_6
 DESIGN FILE: \\1005\1005\Engineering\Documents\Phase II\Roadway\Cross-sections\0468620-sht-xsht-Morton-Ramp.f.dgn

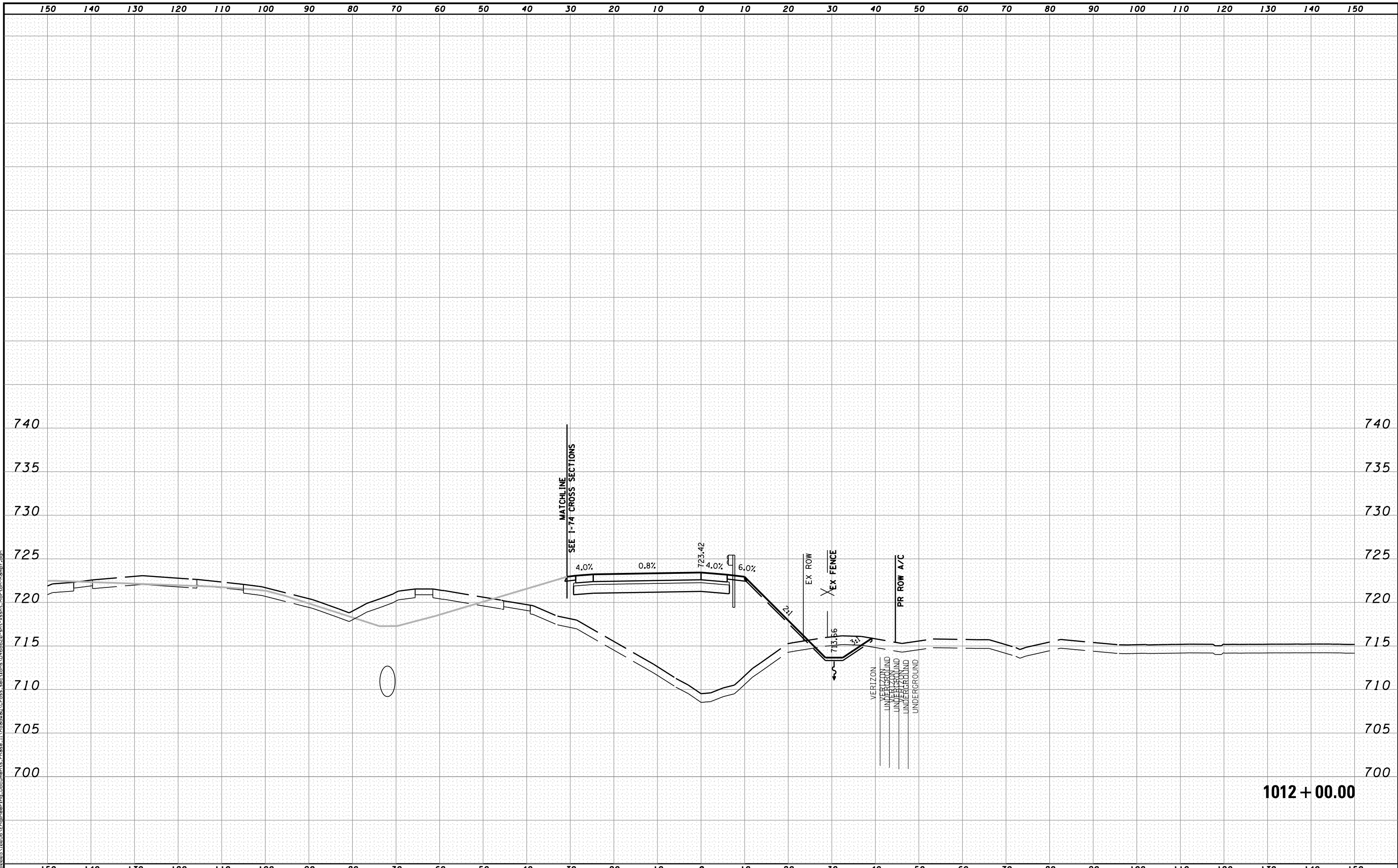
FILE NAME =	DESIGNED - BH	REVISED -
...\\D468620-sht-xsht-Morton-Ramp.f.dgn	DRAWN - MAC	REVISED -
USER NAME = tblank	CHECKED - JNR	REVISED -
PLOT DATE = 7/19/2012	DATE - JULY 20, 2012	REVISED -



STATE OF ILLINOIS
DEPARTMENT OF TRANSPORTATION

CROSS SECTIONS MORTON RAMP F
 SCALE: H 1"=10', V 1"=5' SHEET NO. 6 OF 19 SHEETS STA. 1011+00.00 TO STA. 1011+00.00

F.A.I. RTE.	SECTION	COUNTY	TOTAL SHEETS	SHEET NO.
• 90-[14R(14HB-4,14,14HVB)BR]		TAZEWELL	2433	2401
			CONTRACT NO. 68620	
ILLINOIS FED. AID PROJECT				



MODEL NAME: XS_SHEET_temporary_model_name_7
 DESIGN FILE: \\10000510005\Engineering\Documents_Phase_II\Roadway\Cross-sections\10468620-shr-xssht_Morton-Ramp.f.dgn

FILE NAME =	DESIGNED - BH	REVISED -
...\\10000510005\Engineering\Documents_Phase_II\Roadway\Cross-sections\10468620-shr-xssht_Morton-Ramp.f.dgn	DRAWN - MAC	REVISED -
USER NAME = tblank	CHECKED - JNR	REVISED -
PLOT DATE = 7/19/2012	DATE - JULY 20, 2012	REVISED -

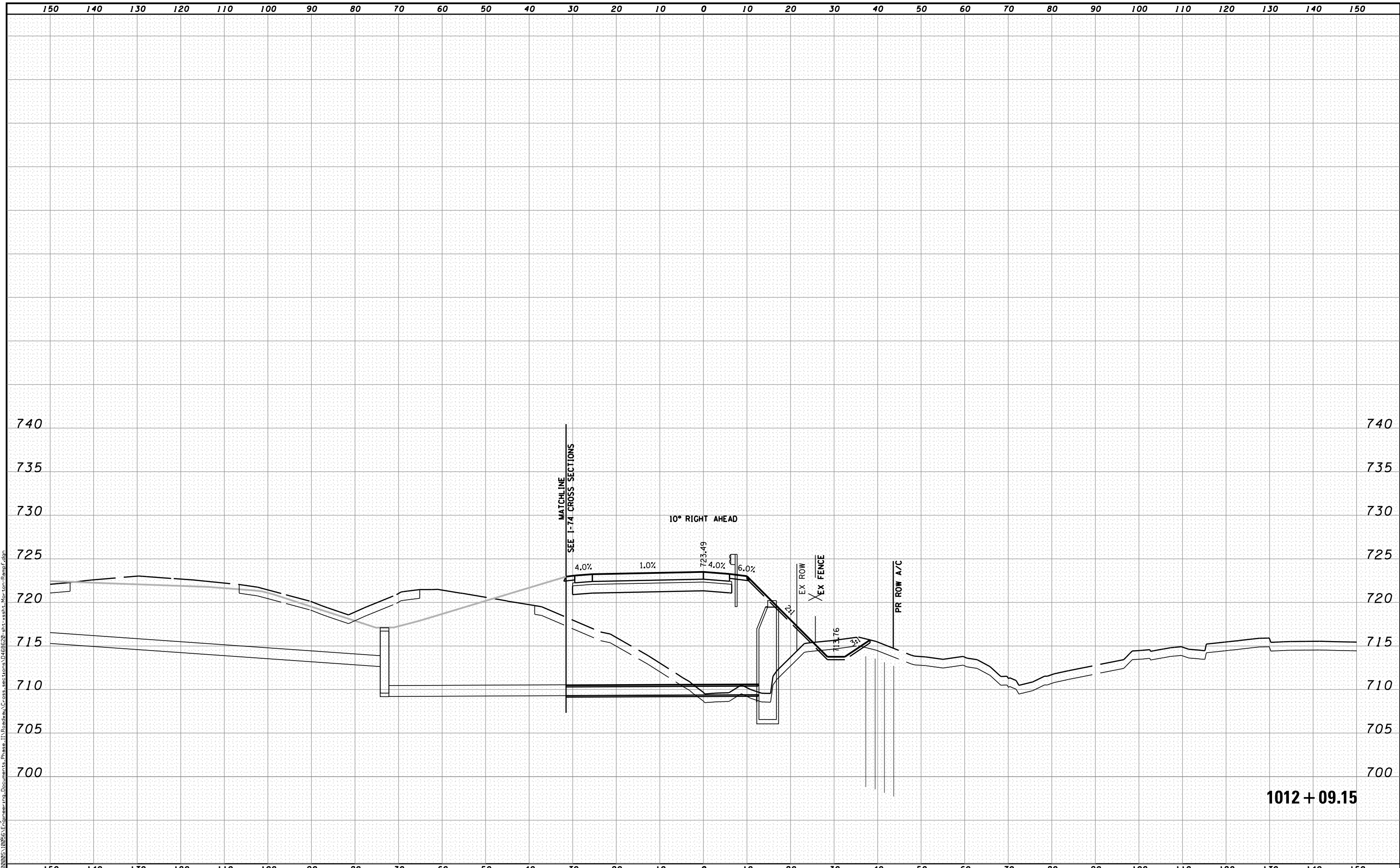


STATE OF ILLINOIS
DEPARTMENT OF TRANSPORTATION

CROSS SECTIONS MORTON RAMP F
 SCALE: H 1"=10', V 1"=5' SHEET NO. 7 OF 19 SHEETS STA. 1012+00.00 TO STA. 1012+00.00

F.A.I. RTE.	SECTION	COUNTY	TOTAL SHEETS	SHEET NO.
90-[14R(14HB-4,14,14HVB)BR]		TAZEWELL	2433	2402
			CONTRACT NO. 68620	
ILLINOIS FED. AID PROJECT				

1012 + 00.00



MODEL NAME: XS_SHEET_temporary_model_name.B
 DESIGN FILE: \\10895\10895\Engineering\Documents\Phase II\Roadway\Cross-sections\10468620-shr-xssht_Morton-Ramp.f.dgn

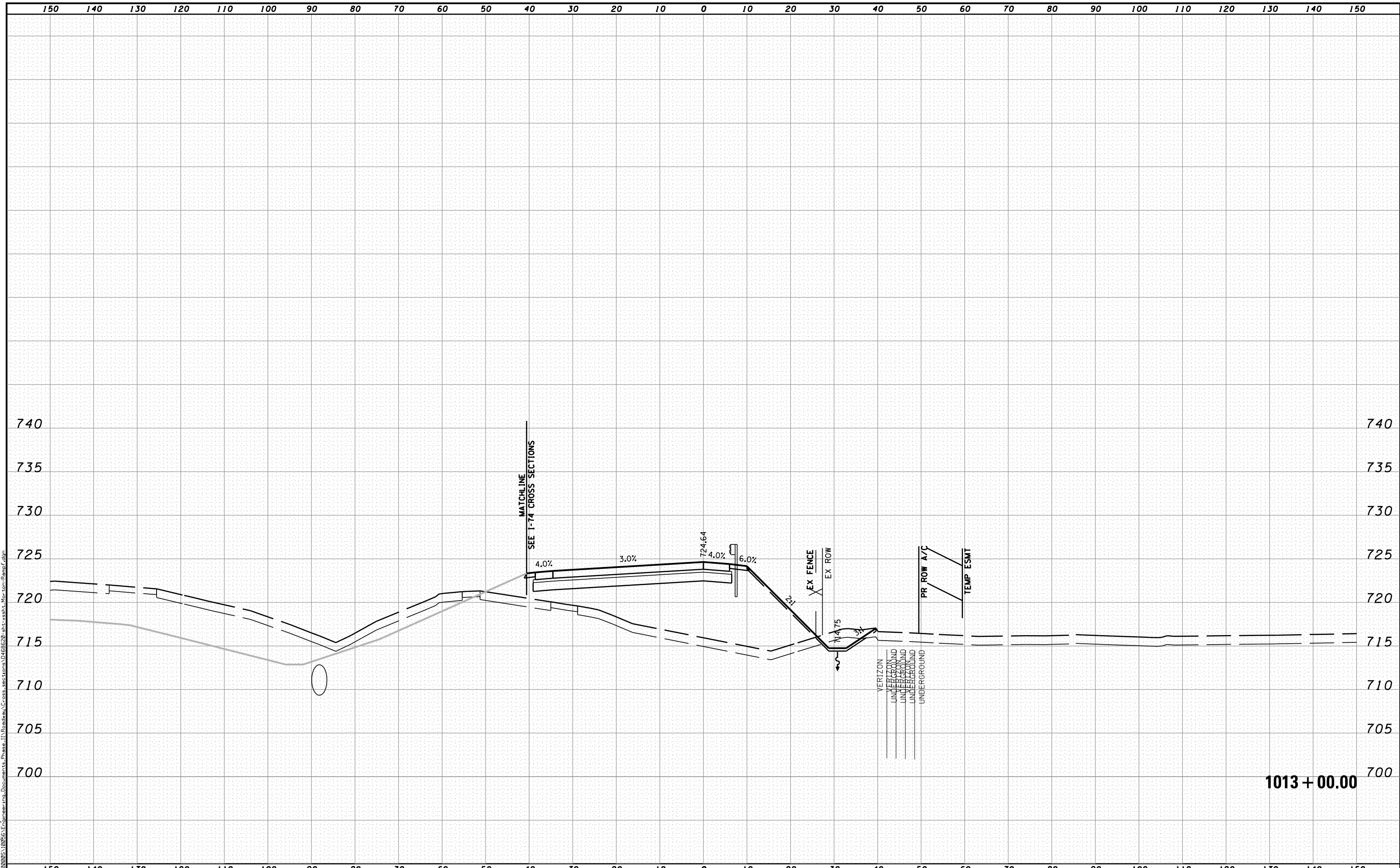
FILE NAME =	DESIGNED - BH	REVISED -
...\\10895\10895\Engineering\Documents\Phase II\Roadway\Cross-sections\10468620-shr-xssht_Morton-Ramp.f.dgn	DRAWN - MAC	REVISED -
USER NAME = tblank	CHECKED - JNR	REVISED -
PLOT DATE = 7/19/2012	DATE - JULY 20, 2012	REVISED -



STATE OF ILLINOIS
DEPARTMENT OF TRANSPORTATION

CROSS SECTIONS MORTON RAMP F
 SCALE: H 1"=10', V 1"=5' SHEET NO. 8 OF 19 SHEETS STA. 1012+09.15 TO STA. 1012+09.15

F.A.I. RTE.	SECTION	COUNTY	TOTAL SHEETS	SHEET NO.
90	[14R(14HB-4,14,14HVB)BR]	TAZEWELL	2433	2403
ILLINOIS FED. AID PROJECT			CONTRACT NO. 68620	



MODEL NAME: XS_SHEET_temporary_model_name_9
 DESIGN FILE: \\10000510005\Engineering\Documents_Phase II\Roadway\Cross-sections\0468620-shr-xssht_Morton-Ramp.f.dgn

FILE NAME =	DESIGNED - BH	REVISED -
...\\10000510005\Engineering\Documents_Phase II\Roadway\Cross-sections\0468620-shr-xssht_Morton-Ramp.f.dgn	DRAWN - MAC	REVISED -
USER NAME = tblank	CHECKED - JNR	REVISED -
PLOT DATE = 7/19/2012	DATE - JULY 20, 2012	REVISED -



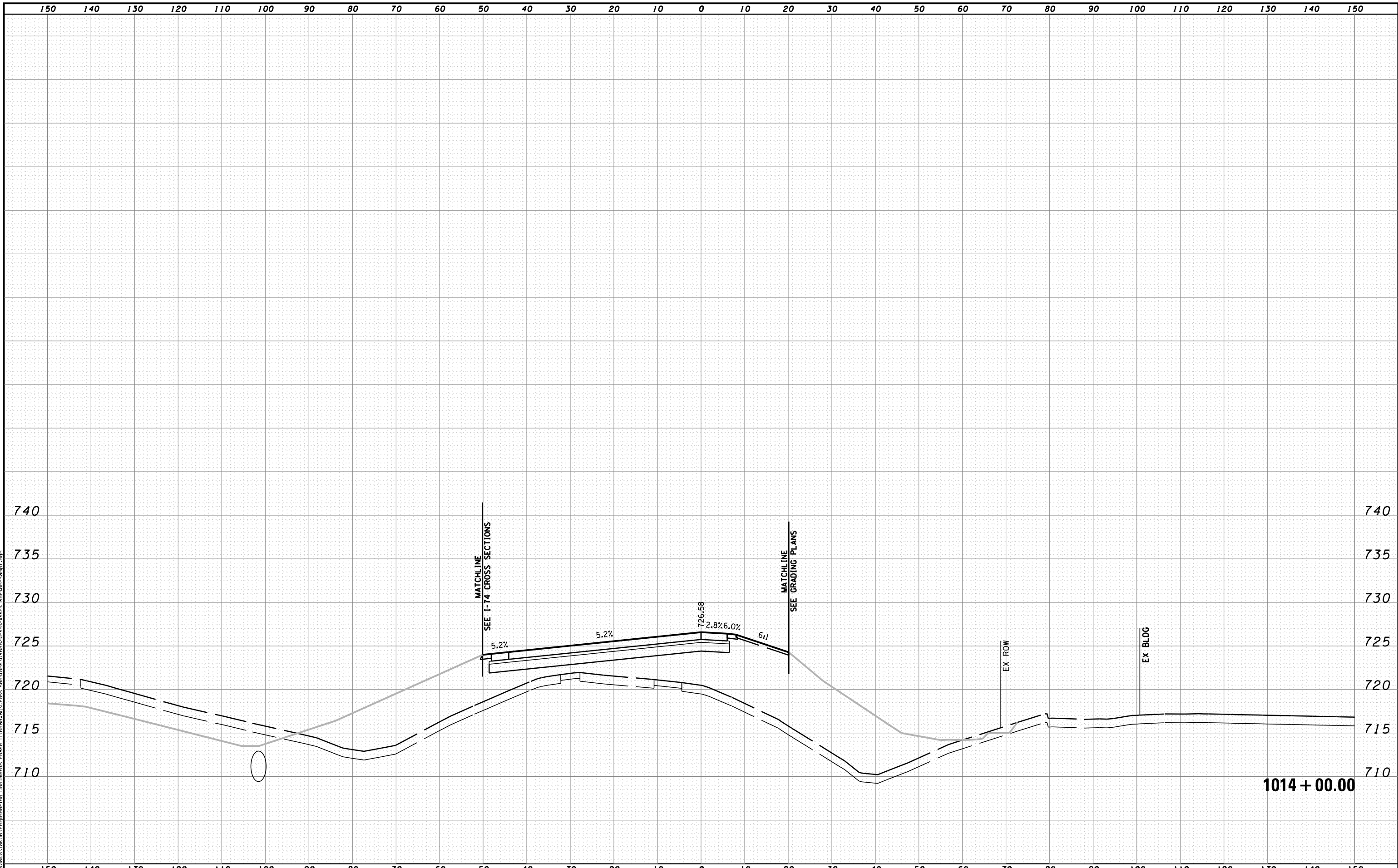
STATE OF ILLINOIS
DEPARTMENT OF TRANSPORTATION

CROSS SECTIONS MORTON RAMP F

SCALE: H 1"=10', V 1"=5' SHEET NO. 9 OF 19 SHEETS STA. 1013+00.00 TO STA. 1013+00.00

F.A.I. RTE.	SECTION	COUNTY	TOTAL SHEETS	SHEET NO.
90	[14R;14HB-4,14,14HVB]BR	TAZEWELL	2433	2404
			CONTRACT NO. 68620	
<small>ILLINOIS FED. AID PROJECT</small>				

1013 + 00.00



MODEL NAME: XS_SHEET_temporary_model_name_10
 DESIGN FILE: \\100051005\Engineering\Documents\Phase II\Roadway\Cross-sections\0468620-sht-xsht-Morton-Ramp.f.dgn

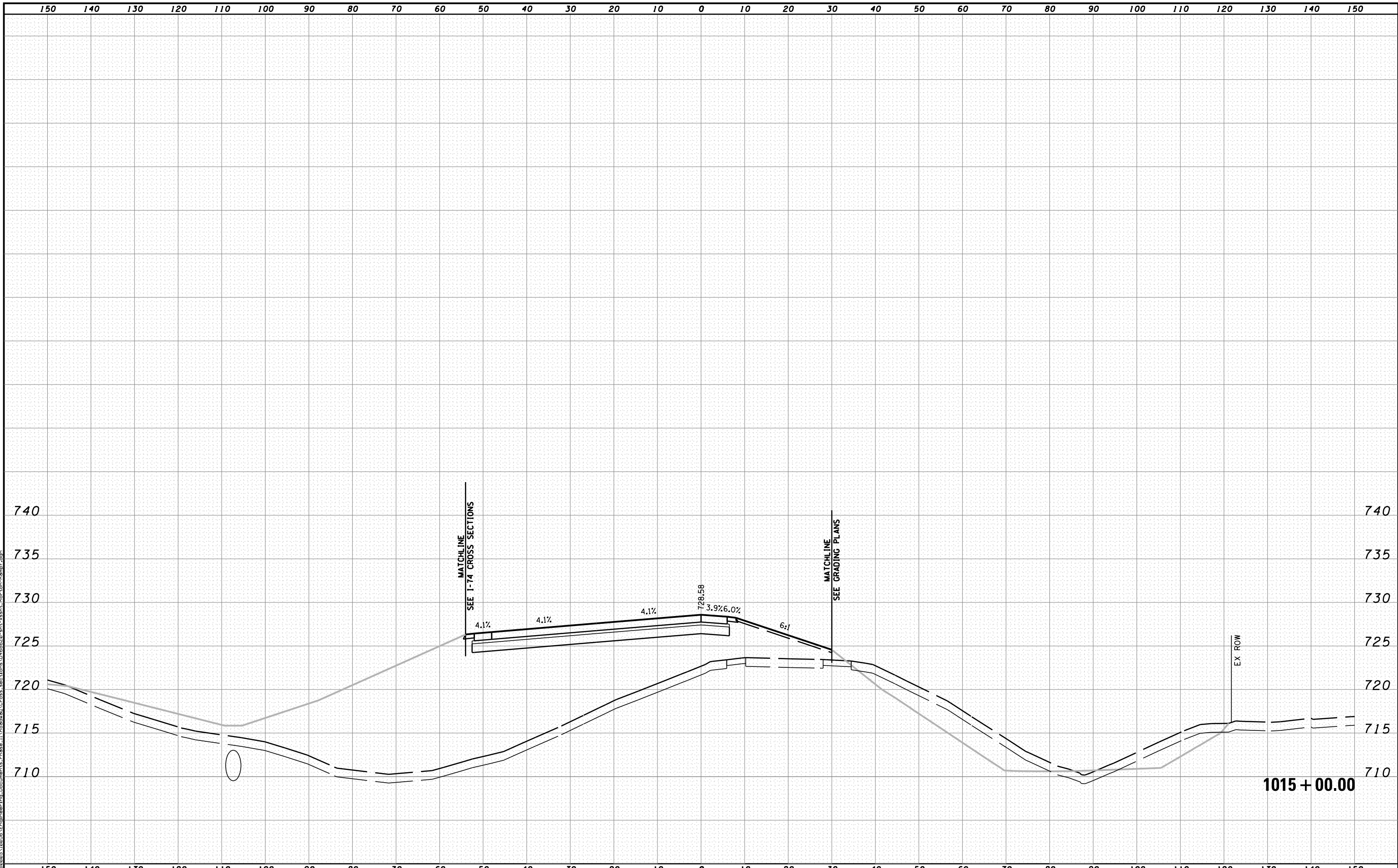
FILE NAME =	DESIGNED - BH	REVISED -
...\\100051005\Engineering\Documents\Phase II\Roadway\Cross-sections\0468620-sht-xsht-Morton-Ramp.f.dgn	DRAWN - MAC	REVISED -
USER NAME = tblank	CHECKED - JNR	REVISED -
PLOT DATE = 7/19/2012	DATE - JULY 20, 2012	REVISED -



STATE OF ILLINOIS
DEPARTMENT OF TRANSPORTATION

CROSS SECTIONS MORTON RAMP F
 SCALE: H 1"=10', V 1"=5' SHEET NO. 10 OF 19 SHEETS STA. 1014+00.00 TO STA. 1014+00.00

F.A.I. RTE.	SECTION	COUNTY	TOTAL SHEETS	SHEET NO.
90	[14R(14HB-4,14,14HVB)BR]	TAZEWELL	2433	2405
ILLINOIS FED. AID PROJECT			CONTRACT NO. 68620	



MODEL NAME: XS_SHEET_temporary_model_name_11
 DESIGN FILE: \\1005110051\Engineering\Documents\Phase II\Roadway\Cross-sections\0468620-sht-xsht-Morton-Ramp-F.dgn

FILE NAME =	DESIGNED - BH	REVISED -
...\\D468620-sht-xsht-Morton-Ramp-F.dgn	DRAWN - MAC	REVISED -
USER NAME = tblank	CHECKED - JNR	REVISED -
PLOT DATE = 7/19/2012	DATE - JULY 20, 2012	REVISED -

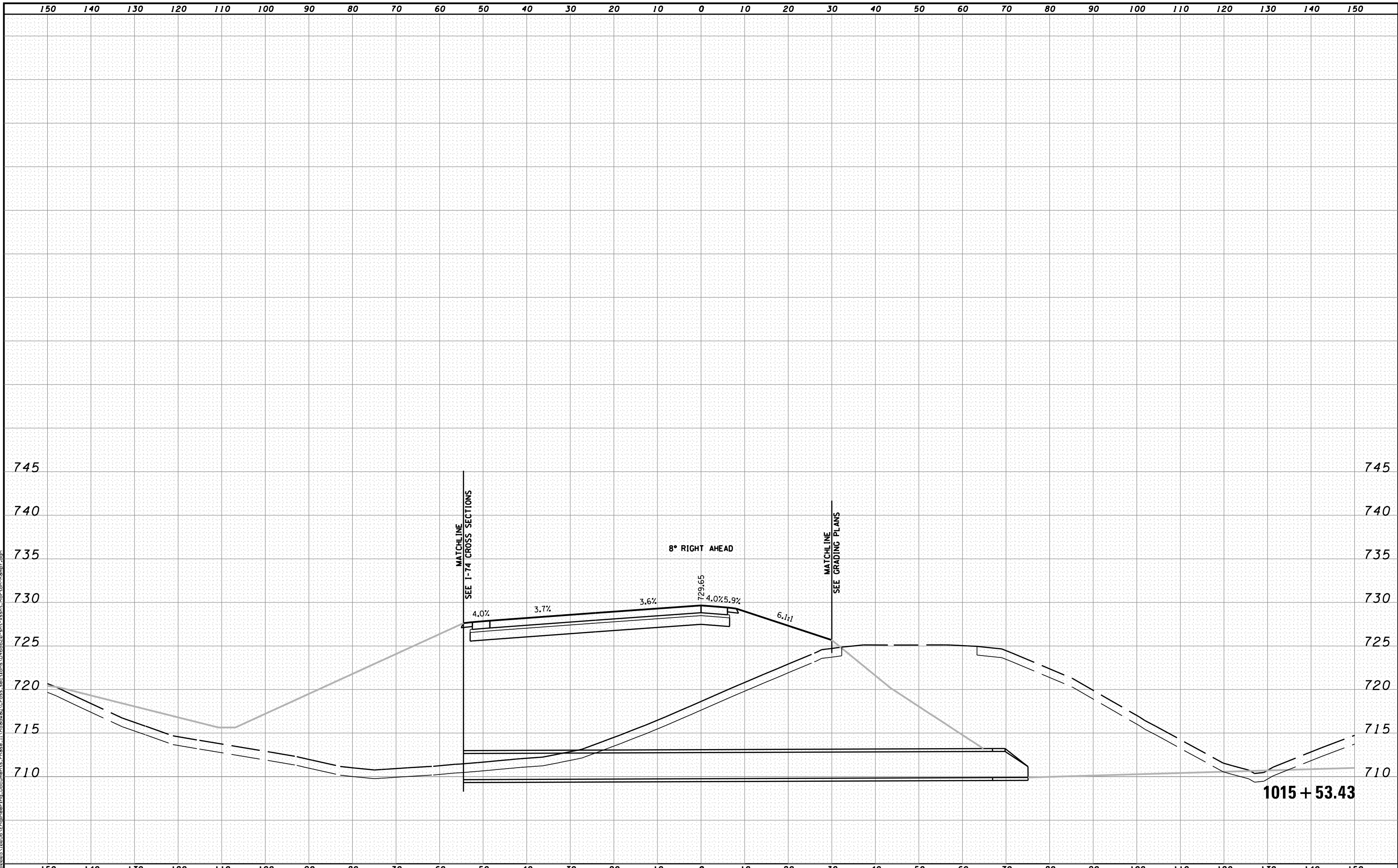


STATE OF ILLINOIS
DEPARTMENT OF TRANSPORTATION

CROSS SECTIONS MORTON RAMP F

SCALE: H 1"=10', V 1"=5' SHEET NO. 11 OF 19 SHEETS STA. 1015+00.00 TO STA. 1015+00.00

F.A.I. RTE.	SECTION	COUNTY	TOTAL SHEETS	SHEET NO.
• 90-[14R;14HB-4,14,14HVB]BR]	TAZEWELL	2433	2406	
			CONTRACT NO. 68620	
ILLINOIS FED. AID PROJECT				



MODEL NAME: XS_SHEET_temporary_model_name_12
 DESIGN FILE: \\1000510895A\Engineering\Documents\Phase II\Roadway\Cross-sections\10468620-sh1-xssht-Morton-Ramp.f.dgn

FILE NAME =	DESIGNED - BH	REVISED -
...\\10468620-sh1-xssht-Morton-Ramp.f.dgn	DRAWN - MAC	REVISED -
USER NAME = tblank	CHECKED - JNR	REVISED -
PLOT DATE = 7/19/2012	DATE - JULY 20, 2012	REVISED -

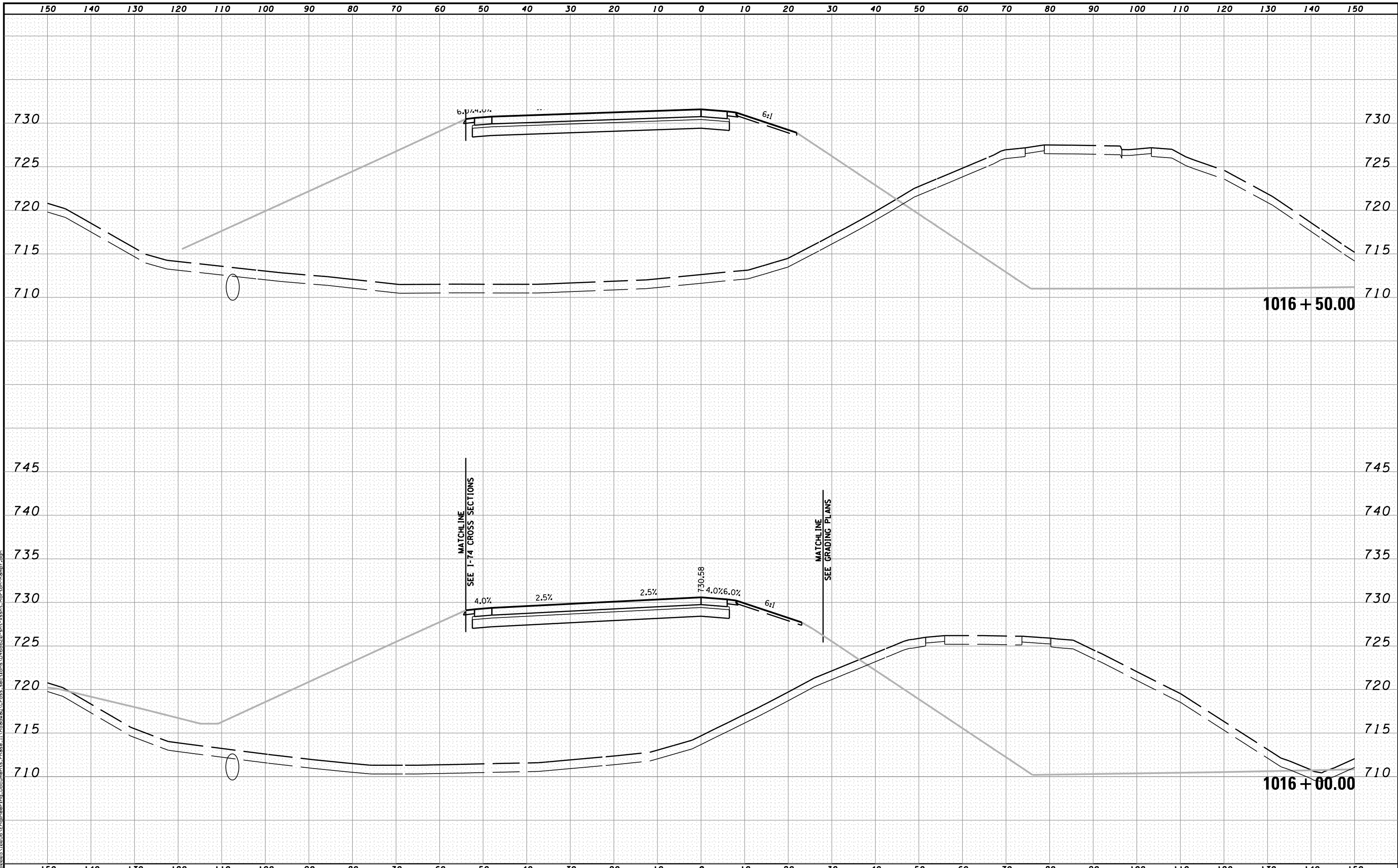


STATE OF ILLINOIS
DEPARTMENT OF TRANSPORTATION

CROSS SECTIONS MORTON RAMP F

SCALE: H 1"=10', V 1"=5' SHEET NO. 12 OF 19 SHEETS STA. 1015+53.43 TO STA. 1015+53.43

F.A.I. RTE.	SECTION	COUNTY	TOTAL SHEETS	SHEET NO.
90-[14R](14HB-4,14,14HVB)BR]		TAZEWELL	2433	2407
CONTRACT NO. 68620			ILLINOIS FED. AID PROJECT	



MODEL NAME: XS_SHEET_temporary_model_name.13
 DESIGN FILE: \\1005\1005\Engineering\Documents\Phase II\Roadway\Cross-sections\10468620-sht-xsht-Morton-Ramp.f.dgn

FILE NAME =	DESIGNED - BH	REVISED -
...\\1005\1005\Engineering\Documents\Phase II\Roadway\Cross-sections\10468620-sht-xsht-Morton-Ramp.f.dgn	DRAWN - MAC	REVISED -
USER NAME = tblank	CHECKED - JNR	REVISED -
PLOT DATE = 7/19/2012	DATE - JULY 20, 2012	REVISED -

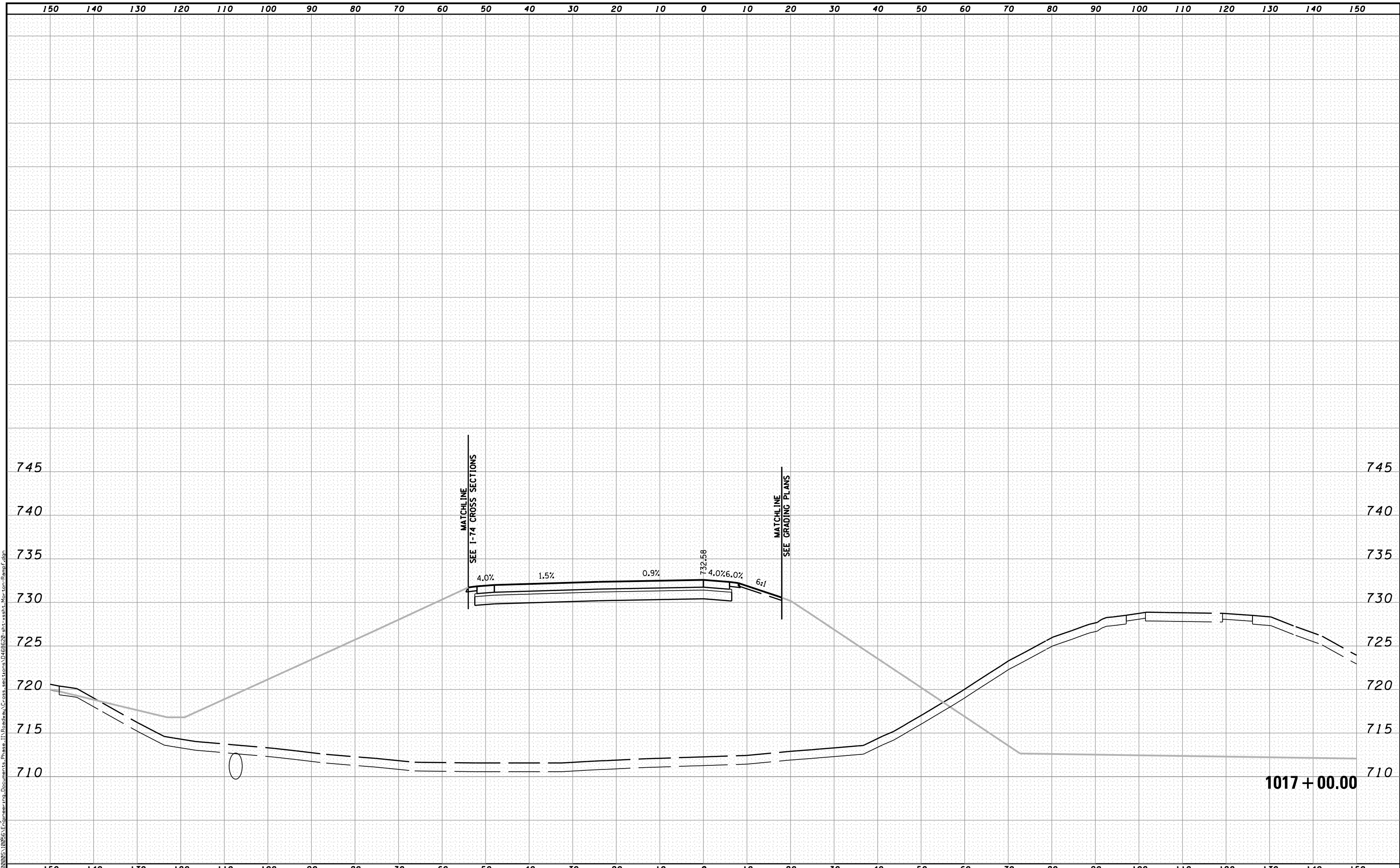


STATE OF ILLINOIS
DEPARTMENT OF TRANSPORTATION

CROSS SECTIONS MORTON RAMP F

SCALE: H 1"=10', V 1"=5' SHEET NO. 13 OF 19 SHEETS STA. 1016+00.00 TO STA. 1016+50.00

F.A.I. RTE.	SECTION	COUNTY	TOTAL SHEETS	SHEET NO.
• 90-[14R(14HB-4,14,14HVB)BR]		TAZEWELL	2433	2408
			CONTRACT NO. 68620	
ILLINOIS FED. AID PROJECT				



MODEL NAME: XS_SHEET_temporary_model_name_14
 DESIGN FILE: \\1000051005\Engineering\Documents\Phase II\Roadway\Cross-sections\0468620-sht-xsht-Morton-Ramp.F.dgn

FILE NAME =	DESIGNED - BH	REVISED -
...\\0468620-sht-xsht-Morton-Ramp.F.dgn	DRAWN - MAC	REVISED -
USER NAME = tblank	CHECKED - JNR	REVISED -
PLOT DATE = 7/19/2012	DATE - JULY 20, 2012	REVISED -

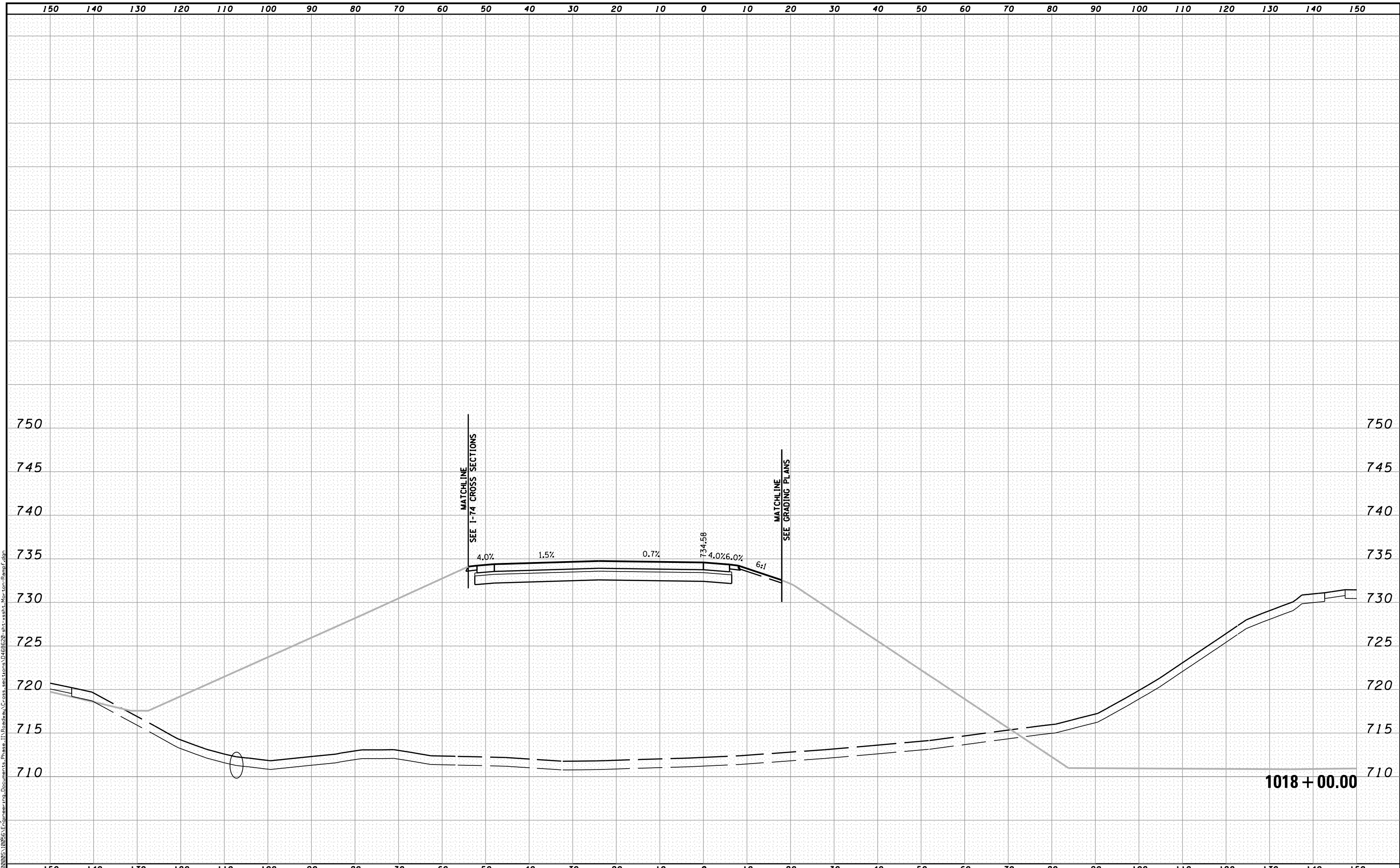


STATE OF ILLINOIS
DEPARTMENT OF TRANSPORTATION

CROSS SECTIONS MORTON RAMP F

SCALE: H 1"=10', V 1"=5' SHEET NO. 14 OF 19 SHEETS STA. 1017+00.00 TO STA. 1017+00.00

F.A.I. RTE.	SECTION	COUNTY	TOTAL SHEETS	SHEET NO.
90-[14R(14HB-4,14,14HVB)BR]		TAZEWELL	2433	2409
CONTRACT NO. 68620			ILLINOIS FED. AID PROJECT	



MODEL NAME: XS_SHEET_temporary_model_name_15
 DESIGN FILE: \\1005\1005\Engineering\Documents\Phase II\Roadway\Cross-sections\0468620-sht-xsht_Morton-Ramp.f.dgn

FILE NAME =	DESIGNED - BH	REVISED -
...\\1005\1005\Engineering\Documents\Phase II\Roadway\Cross-sections\0468620-sht-xsht_Morton-Ramp.f.dgn	DRAWN - MAC	REVISED -
USER NAME = tblank	CHECKED - JNR	REVISED -
PLOT DATE = 7/19/2012	DATE - JULY 20, 2012	REVISED -

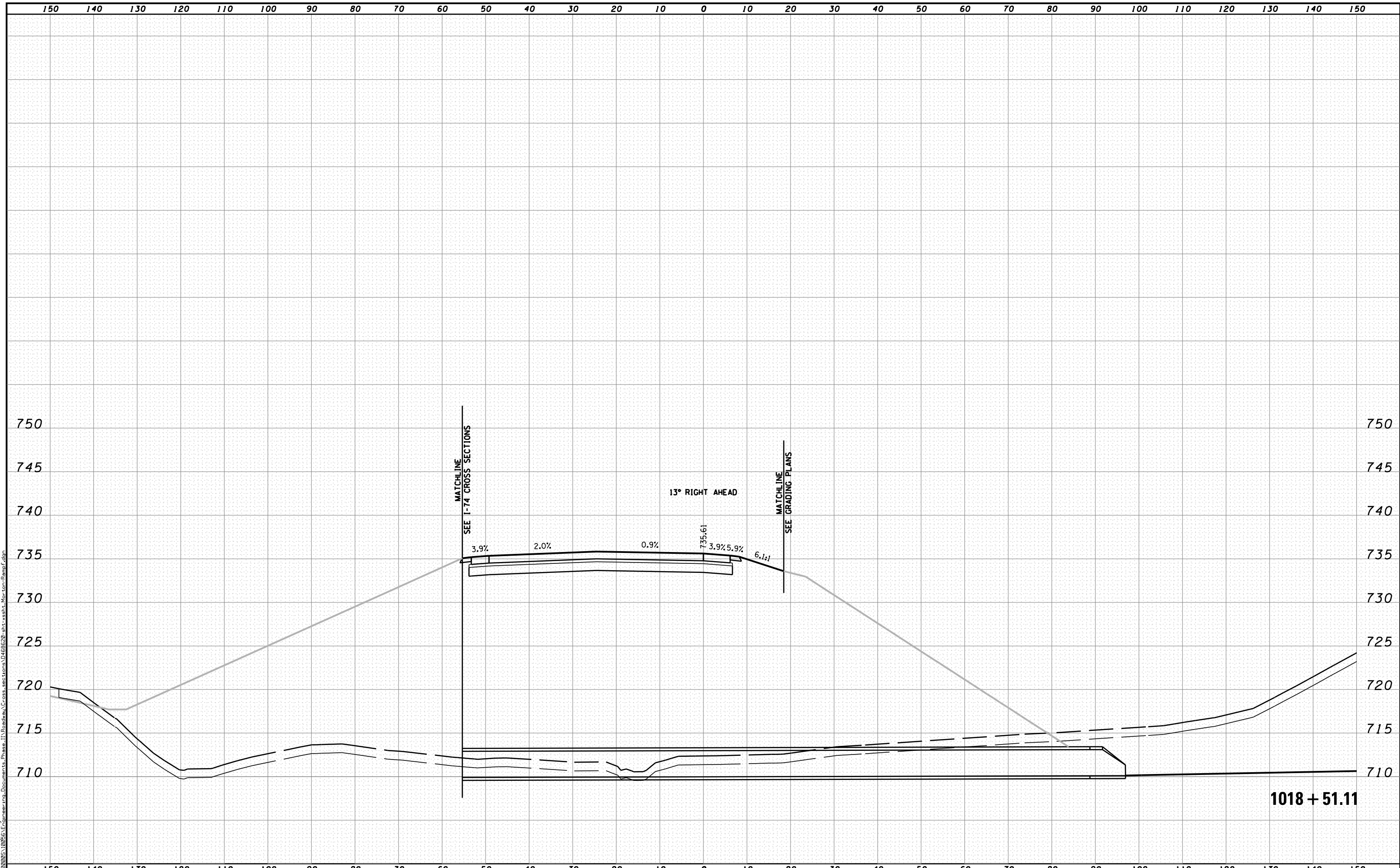


STATE OF ILLINOIS
DEPARTMENT OF TRANSPORTATION

CROSS SECTIONS MORTON RAMP F

SCALE: H 1"=10', V 1"=5' SHEET NO. 15 OF 19 SHEETS STA. 1018+00.00 TO STA. 1018+00.00

F.A.I. RTE.	SECTION	COUNTY	TOTAL SHEETS	SHEET NO.
90	[14R(14HB-4,14,14HVB)BR]	TAZEWELL	2433	2410
CONTRACT NO. 68620			ILLINOIS FED. AID PROJECT	



MODEL NAME: XS_SHEET_temporary_model_name_16
 DESIGN FILE: \\1005\1005\Engineering\Documents\Phase II\Roadway\Cross-sections\0468620-sht-xsht-Morton-Ramp-F.dgn

FILE NAME =	DESIGNED - BH	REVISED -
...\\1005\1005\Engineering\Documents\Phase II\Roadway\Cross-sections\0468620-sht-xsht-Morton-Ramp-F.dgn	DRAWN - MAC	REVISED -
USER NAME = tblank	CHECKED - JNR	REVISED -
PLOT DATE = 7/19/2012	DATE - JULY 20, 2012	REVISED -

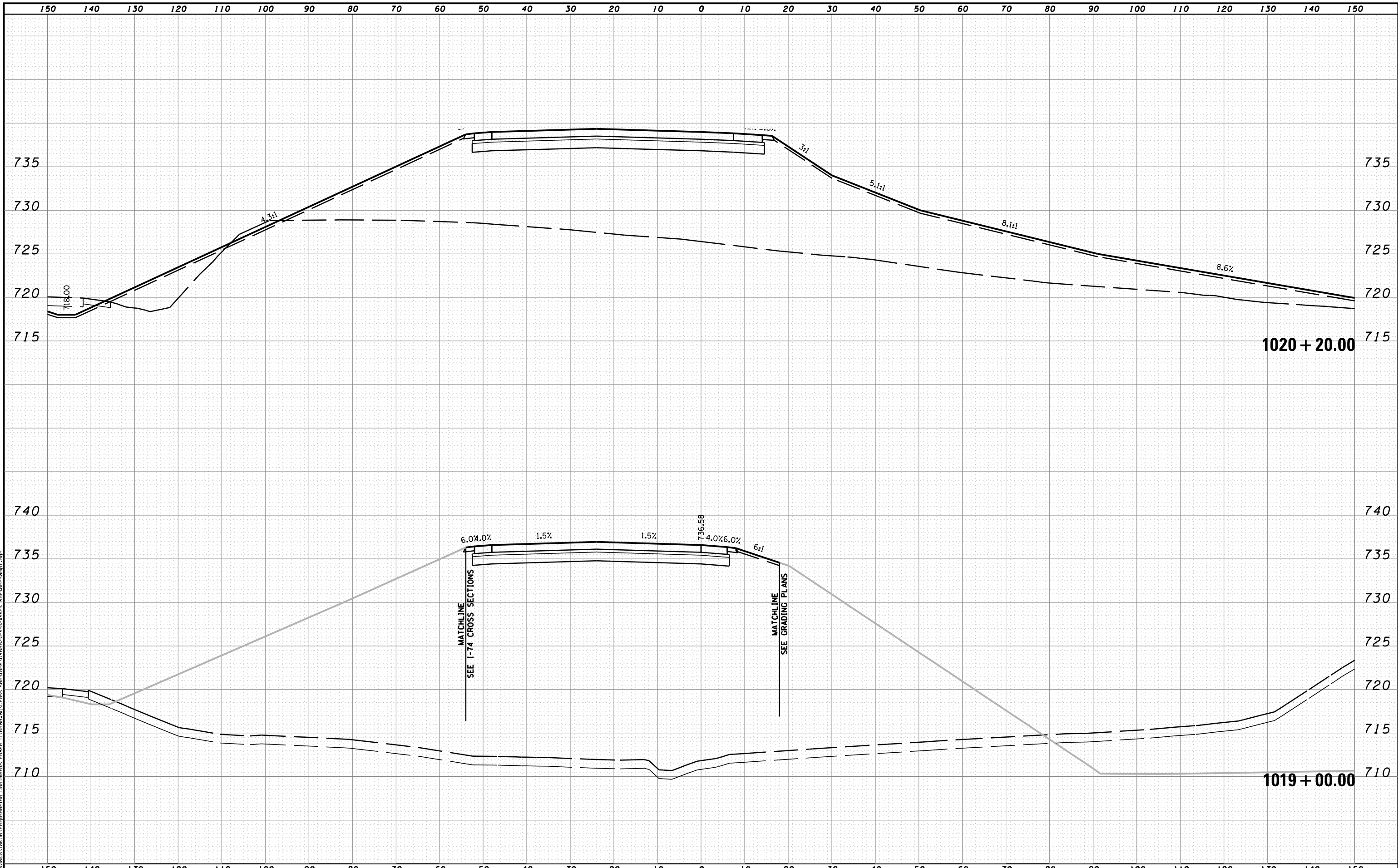


STATE OF ILLINOIS
DEPARTMENT OF TRANSPORTATION

CROSS SECTIONS MORTON RAMP F

SCALE: H 1"=10', V 1"=5' SHEET NO. 16 OF 19 SHEETS STA. 1018+51.11 TO STA. 1018+51.11

F.A.I. RTE.	SECTION	COUNTY	TOTAL SHEETS	SHEET NO.
• 90-[14R(14HB-4,14,14HVB)BR]		TAZEWELL	2433	2411
			CONTRACT NO. 68620	
<small>ILLINOIS FED. AID PROJECT</small>				



MODEL NAME: XS_SHEET_temporary_model_name.17
 DESIGN FILE: \\10205\10205A\Engineering\Documents\Phase II\Roadway\Cross-sections\10468620-sht-xssht_Morton-Ramp.f.dgn

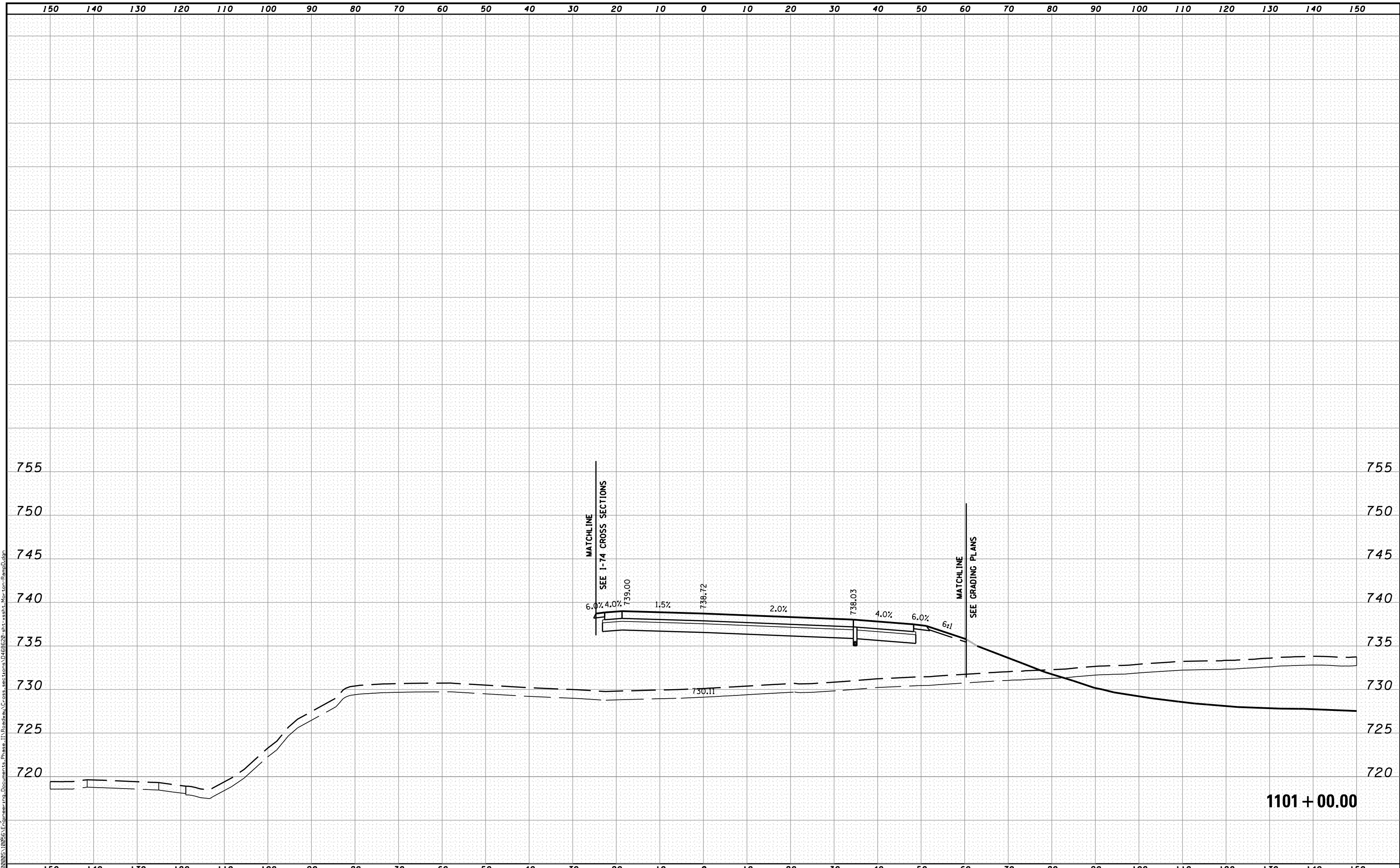
FILE NAME =	DESIGNED - BH	REVISED -
...\\10205\10205A\Engineering\Documents\Phase II\Roadway\Cross-sections\10468620-sht-xssht_Morton-Ramp.f.dgn	DRAWN - MAC	REVISED -
USER NAME = tblank	CHECKED - JNR	REVISED -
PLOT DATE = 7/19/2012	DATE - JULY 20, 2012	REVISED -



STATE OF ILLINOIS
DEPARTMENT OF TRANSPORTATION

CROSS SECTIONS MORTON RAMP F
 SCALE: H 1"=10', V 1"=5' SHEET NO. 17 OF 19 SHEETS STA. 1019+00.00 TO STA. 1020+20.00

F.A.I. RTE.	SECTION	COUNTY	TOTAL SHEETS	SHEET NO.
90	[14R(14HB-4,14,14HVB)BR]	TAZEWELL	2433	2412
CONTRACT NO. 68620			ILLINOIS FED. AID PROJECT	



MODEL NAME: XS_SHEET_temporary_model_name_1
 DESIGN FILE: \\108005\10805A\Engineering\Documents\Phase II\Roadway\Cross-sections\0468620-sht-xsht-Morton-RampD.dgn

FILE NAME =	DESIGNED - BH	REVISED -
...\\0468620-sht-xsht-Morton-RampD.dgn	DRAWN - MAC	REVISED -
USER NAME = tblank	CHECKED - JNR	REVISED -
PLOT DATE = 7/19/2012	DATE - JULY 20, 2012	REVISED -



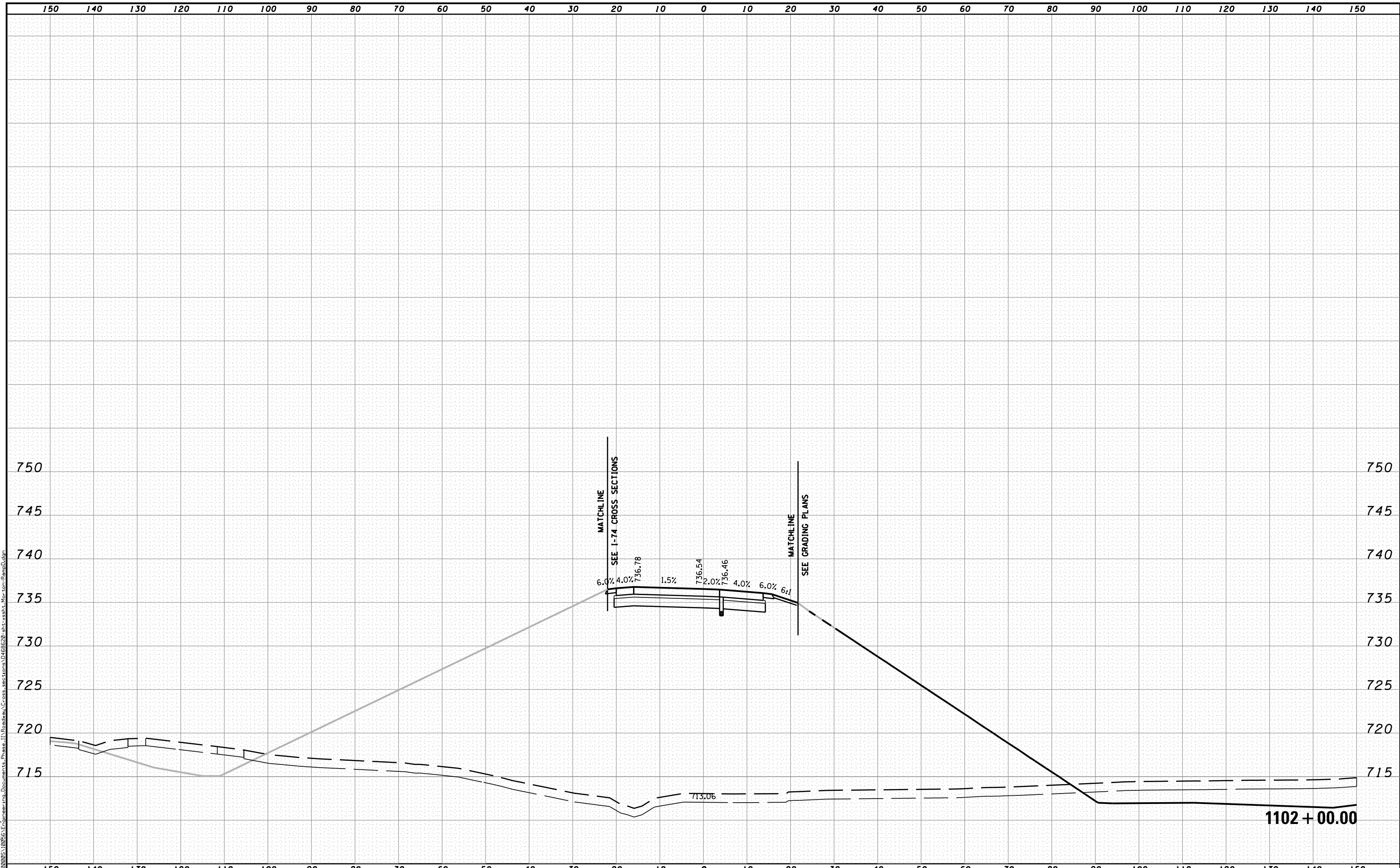
STATE OF ILLINOIS
DEPARTMENT OF TRANSPORTATION

CROSS SECTIONS MORTON RAMP D

SCALE: H 1"=10', V 1"=5' SHEET NO. 1 OF 8 SHEETS STA. 1101+00.00 TO STA. 1101+00.00

F.A.I. RTE.	SECTION	COUNTY	TOTAL SHEETS	SHEET NO.
• 90-[14Rz(14HB-4,14,14HVB)BR]		TAZEWELL	2433	2413
			CONTRACT NO. 68620	

ILLINOIS FED. AID PROJECT



MODEL NAME: XS_SHEET_temporary_model_name_2
 DESIGN FILE: \\1005\1005A\Engineering\Documents\Phase II\Roadway\Cross-sections\0468620-sht-xsht-Morton-RampD.dgn

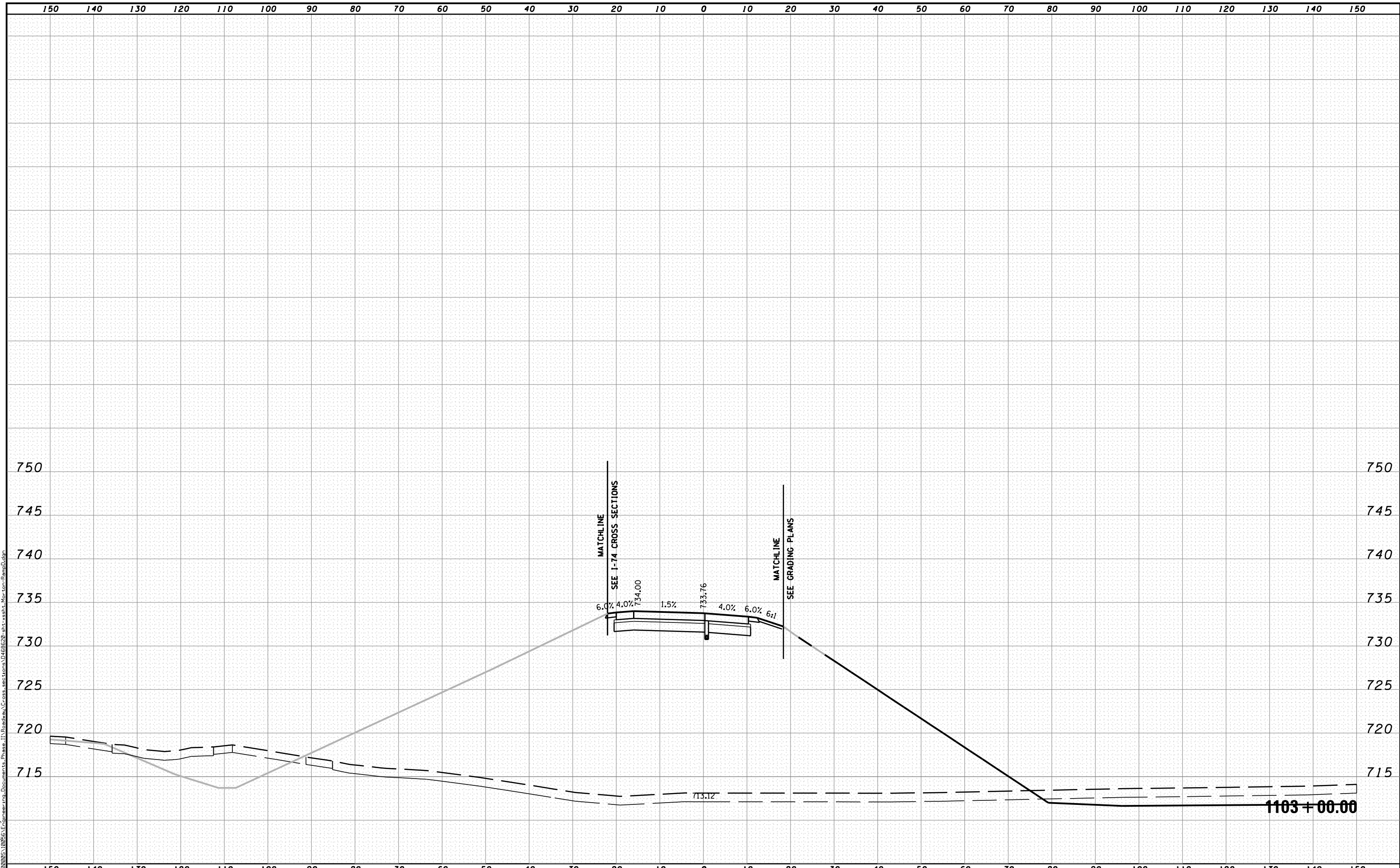
FILE NAME =	DESIGNED - BH	REVISED -
...\\0468620-sht-xsht-Morton-RampD.dgn	DRAWN - MAC	REVISED -
USER NAME = tblank	CHECKED - JNR	REVISED -
PLOT DATE = 7/19/2012	DATE - JULY 20, 2012	REVISED -



STATE OF ILLINOIS
DEPARTMENT OF TRANSPORTATION

CROSS SECTIONS MORTON RAMP D
 SCALE: H 1"=10', V 1"=5' SHEET NO. 2 OF 8 SHEETS STA. 1102+00.00 TO STA. 1102+00.00

F.A.I. RTE.	SECTION	COUNTY	TOTAL SHEETS	SHEET NO.
90-[14R(14HB-4,14,14HVB)BR]		TAZEWELL	2433	2414
			CONTRACT NO. 68620	
ILLINOIS FED. AID PROJECT				



MODEL NAME: XS_SHEET_temporary_model_name_3
 DESIGN FILE: \\10805\10805A\Engineering\Documents\Phase II\Roadway\Cross-sections\0468620-shr-xssht-Morton-RampD.dgn

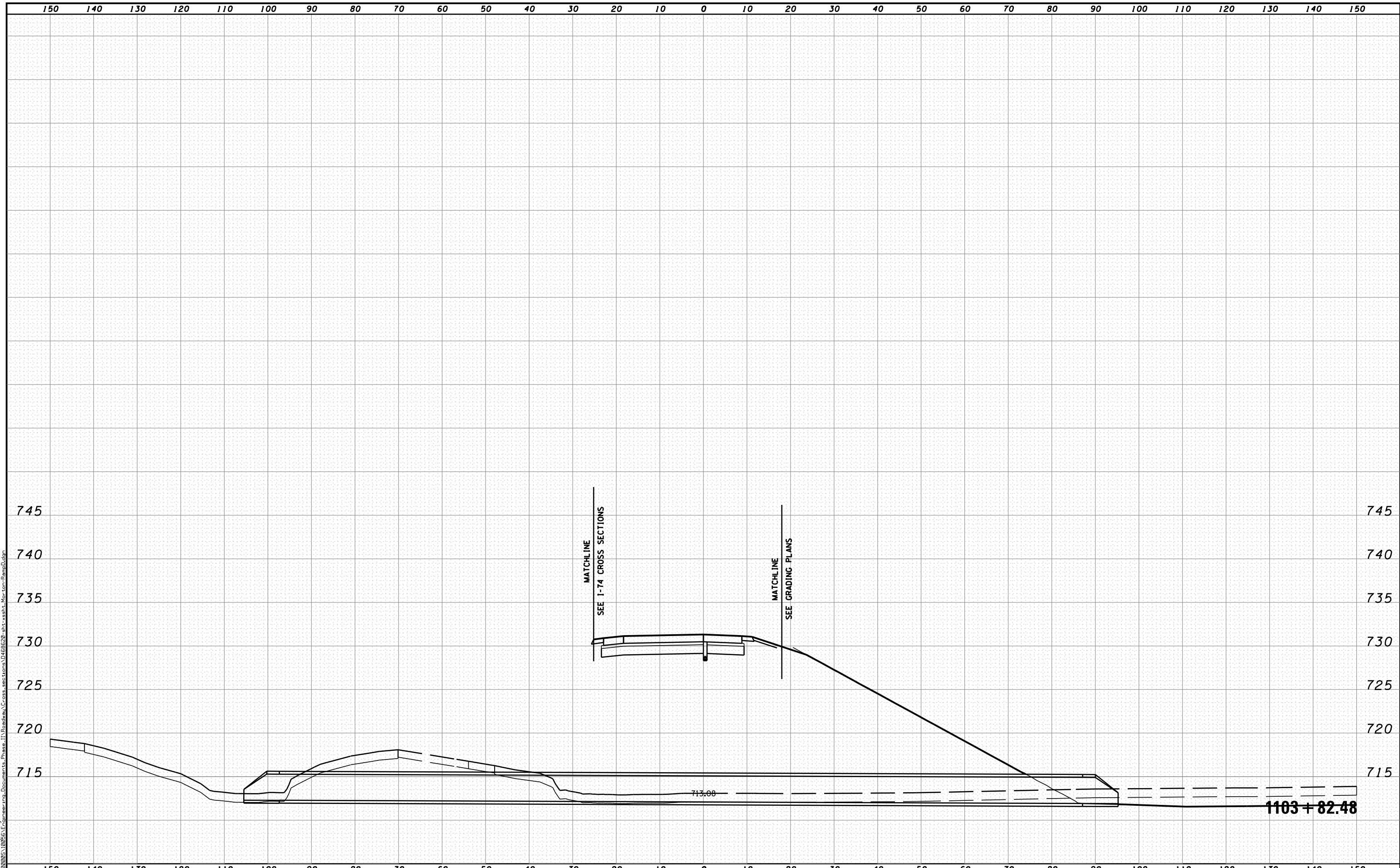
FILE NAME =	DESIGNED - BH	REVISED -
...\\10805\10805A\Engineering\Documents\Phase II\Roadway\Cross-sections\0468620-shr-xssht-Morton-RampD.dgn	DRAWN - MAC	REVISED -
USER NAME = tblank	CHECKED - JNR	REVISED -
PLOT DATE = 7/19/2012	DATE - JULY 20, 2012	REVISED -



STATE OF ILLINOIS
DEPARTMENT OF TRANSPORTATION

CROSS SECTIONS MORTON RAMP D
 SCALE: H 1"=10', V 1"=5' SHEET NO. 3 OF 8 SHEETS STA. 1103+00.00 TO STA. 1103+00.00

F.A.I. RTE.	SECTION	COUNTY	TOTAL SHEETS	SHEET NO.
• 90-[14Rz(14HB-4,14,14HVB)BR]		TAZEWELL	2433	2415
ILLINOIS FED. AID PROJECT			CONTRACT NO. 68620	



MODEL NAME: XS_SHEET_temporary_model_name_4
 DESIGN FILE: \\X:\10895\10895A\Engineering\Documents\Phase II\Roadway\Cross-sections\0468620-sht-xsht-Morton-RampD.dgn

FILE NAME =	DESIGNED - BH	REVISED -
...\\D468620-sht-xsht-Morton-RampD.dgn	DRAWN - MAC	REVISED -
USER NAME = tblank	CHECKED - JNR	REVISED -
PLOT DATE = 7/19/2012	DATE - JULY 20, 2012	REVISED -

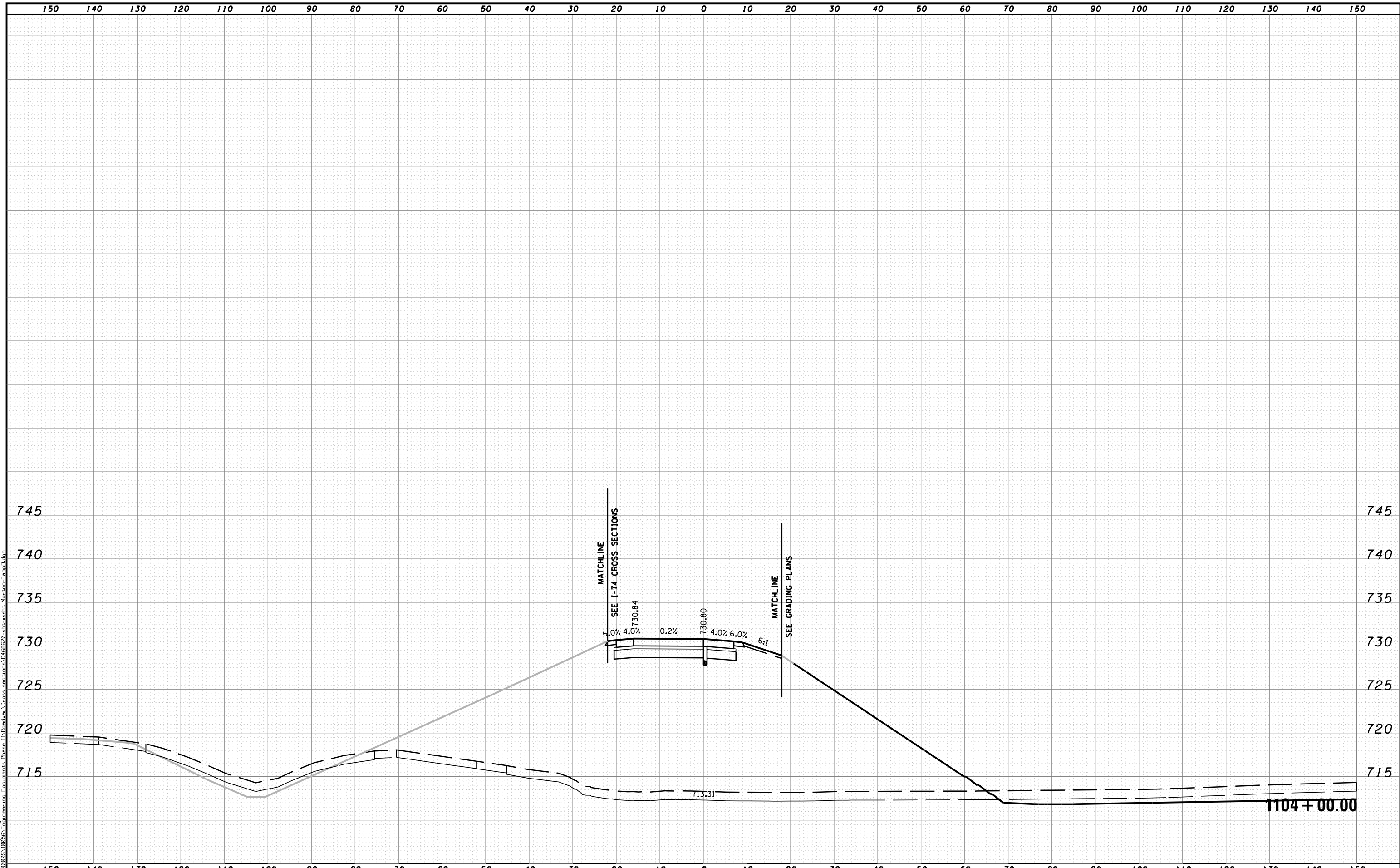


STATE OF ILLINOIS
DEPARTMENT OF TRANSPORTATION

CROSS SECTIONS MORTON RAMP D

SCALE: H 1"=10', V 1"=5' SHEET NO. 4 OF 8 SHEETS STA. 1103+82.48 TO STA. 1103+82.48

F.A.I. RTE.	SECTION	COUNTY	TOTAL SHEETS	SHEET NO.
90-[14Rz(14HB-4,14,14HVB)BR]		TAZEWELL	2433	2416
CONTRACT NO. 68620			ILLINOIS FED. AID PROJECT	



MODEL NAME: XS_SHEET_temporary_model_name_5
 DESIGN FILE: \\10895A\Engineering\Documents\Phase II\Roadway\Cross-sections\0468620-shr-xssht-Morton-RampD.dgn

FILE NAME =	DESIGNED - BH	REVISED -
...\\0468620-shr-xssht-Morton-RampD.dgn	DRAWN - MAC	REVISED -
USER NAME = tblank	CHECKED - JNR	REVISED -
PLOT DATE = 7/19/2012	DATE - JULY 20, 2012	REVISED -

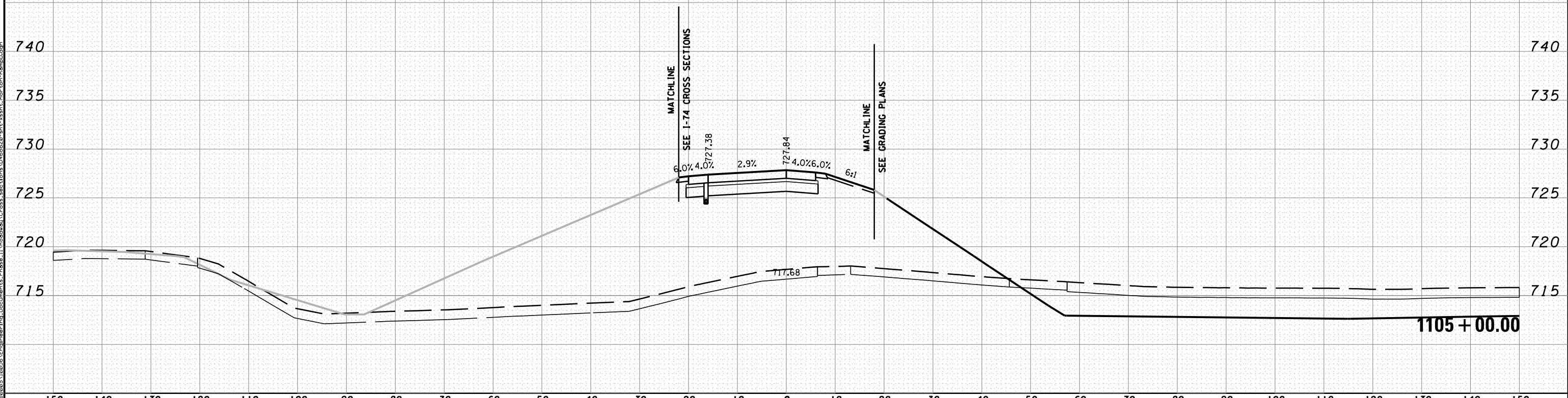
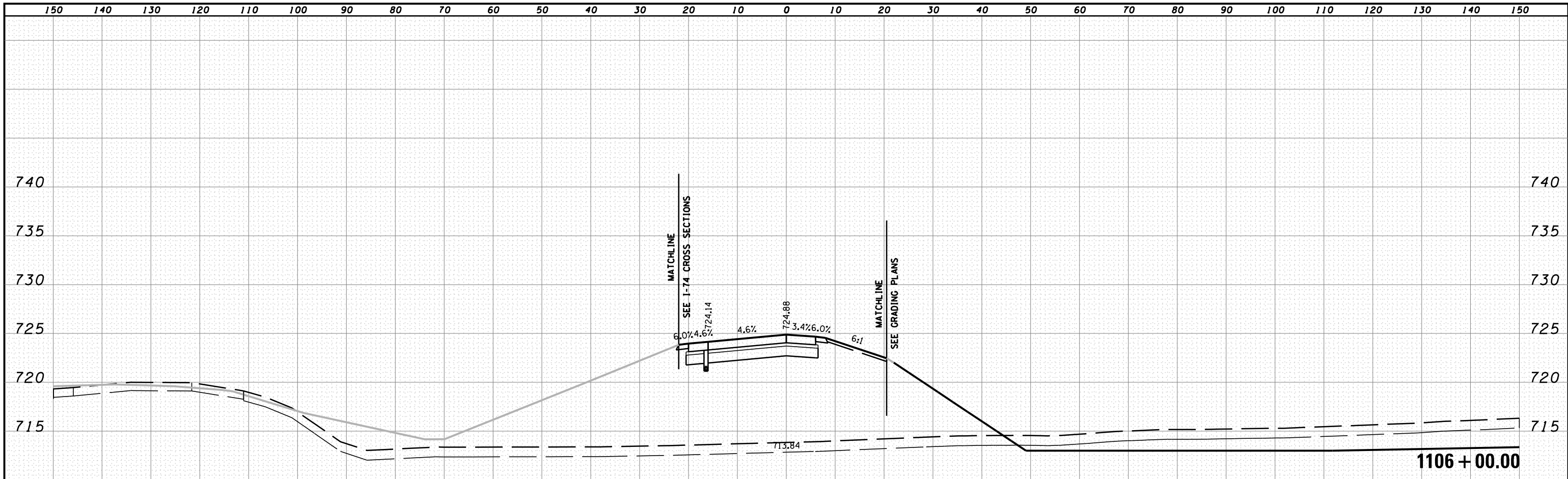


STATE OF ILLINOIS
DEPARTMENT OF TRANSPORTATION

CROSS SECTIONS MORTON RAMP D

SCALE: H 1"=10', V 1"=5' SHEET NO. 5 OF 8 SHEETS STA. 1104+00.00 TO STA. 1104+00.00

F.A.I. RTE.	SECTION	COUNTY	TOTAL SHEETS	SHEET NO.
90	[14R(14HB-4,14,14HVB)BR]	TAZEWELL	2433	2417
CONTRACT NO. 68620			ILLINOIS FED. AID PROJECT	



MODEL NAME: XS_SHEET_temporary_model_name_6
 DESIGN FILE: \\10005\1005\Engineering\Documents\Phase II\Roadway\Cross-sections\10468620-sht-xssht_Morton-Ramp.dgn

FILE NAME =	DESIGNED - BH	REVISED -
...\\10005\1005\Engineering\Documents\Phase II\Roadway\Cross-sections\10468620-sht-xssht_Morton-Ramp.dgn	DRAWN - MAC	REVISED -
USER NAME = tblank	CHECKED - JNR	REVISED -
PLOT DATE = 7/19/2012	DATE - JULY 20, 2012	REVISED -

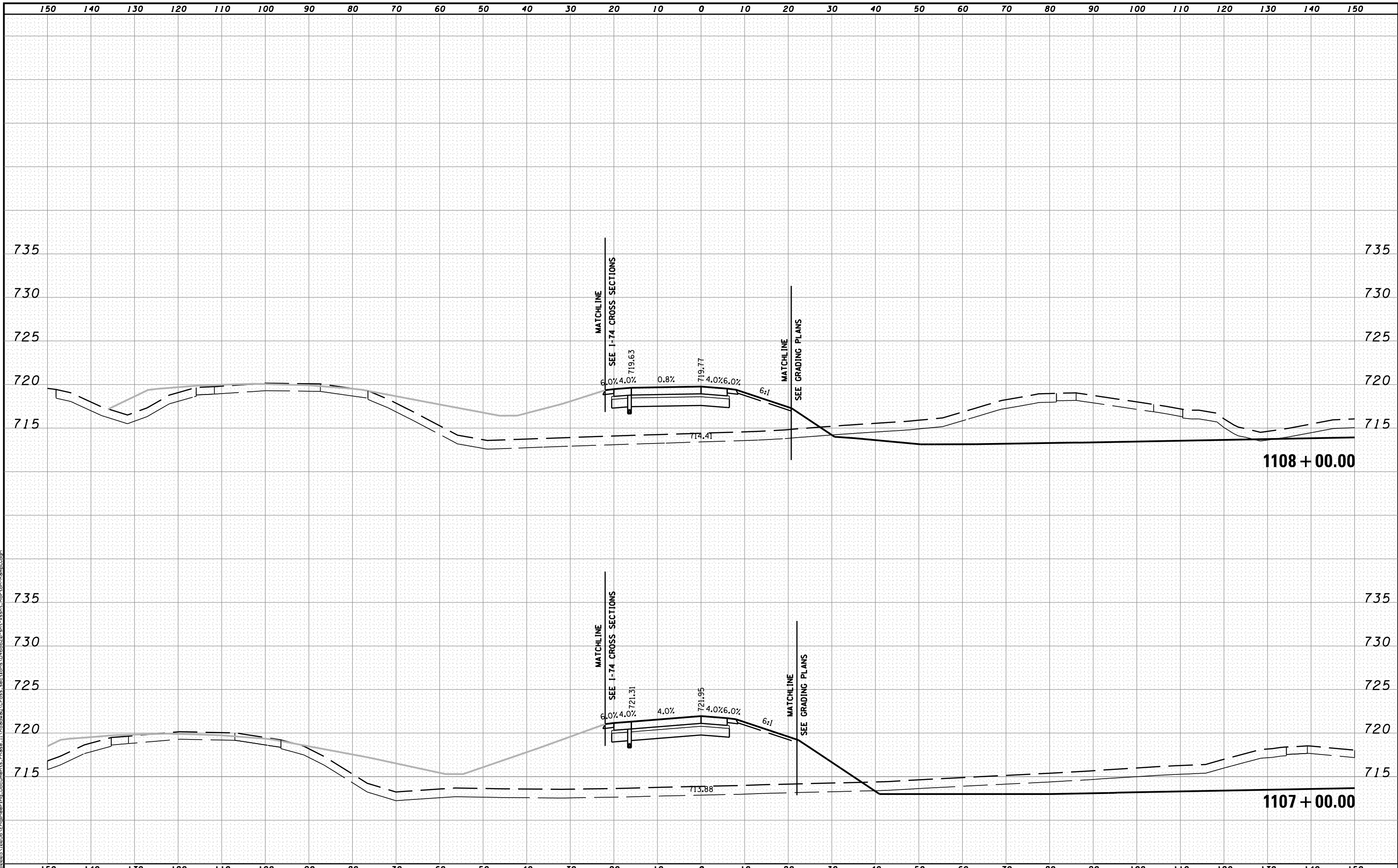


STATE OF ILLINOIS
DEPARTMENT OF TRANSPORTATION

CROSS SECTIONS MORTON RAMP D

SCALE: H 1"=10', V 1"=5' SHEET NO. 6 OF 8 SHEETS STA. 1105+00.00 TO STA. 1106+00.00

F.A.I. RTE.	SECTION	COUNTY	TOTAL SHEETS	SHEET NO.
90	I14R(I14HB-4,14,14HVB)BR	TAZEWELL	2433	2418
			CONTRACT NO. 68620	
ILLINOIS FED. AID PROJECT				



MODEL NAME: XS_SHEET_temporary_model_name_7
 DESIGN FILE: \\108005\10805A\Engineering\Documents\Phase II\Roadway\Cross-sections\0468620-sht-xssht_Morton-RampD.dgn

FILE NAME =	DESIGNED - BH	REVISED -
...\\108005\10805A\Engineering\Documents\Phase II\Roadway\Cross-sections\0468620-sht-xssht_Morton-RampD.dgn	DRAWN - MAC	REVISED -
USER NAME = tblank	CHECKED - JNR	REVISED -
PLOT DATE = 7/19/2012	DATE - JULY 20, 2012	REVISED -

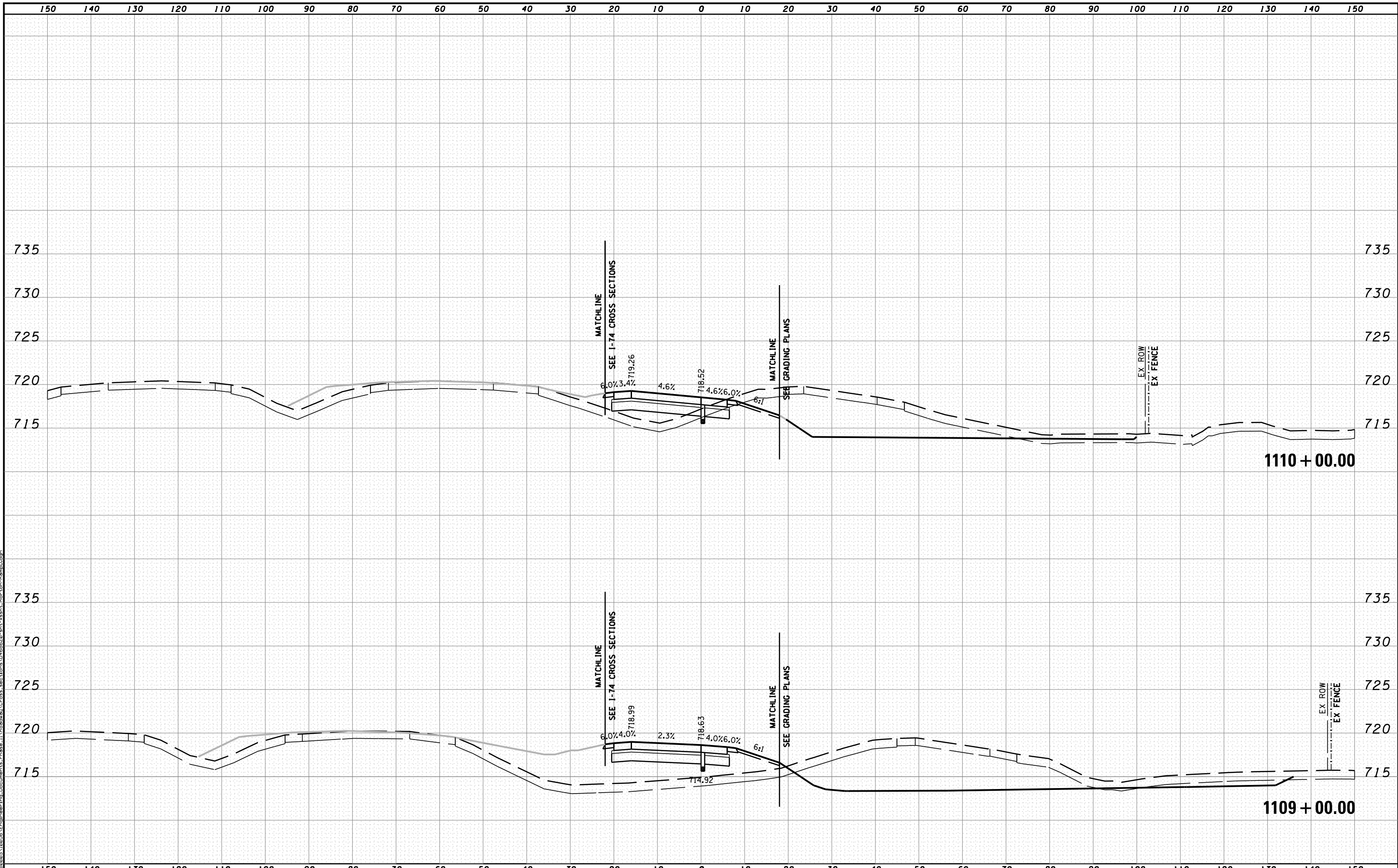


STATE OF ILLINOIS
DEPARTMENT OF TRANSPORTATION

CROSS SECTIONS MORTON RAMP D

SCALE: H 1"=10', V 1"=5' SHEET NO. 7 OF 8 SHEETS STA. 1107+00.00 TO STA. 1108+00.00

F.A.I. RTE.	SECTION	COUNTY	TOTAL SHEETS	SHEET NO.
90-[14R(14HB-4,14,14HVB)BR]	TAZEWELL	ILLINOIS	2433	2419
CONTRACT NO. 68620			ILLINOIS FED. AID PROJECT	



MODEL NAME: XS_SHEET_temporary_model_name_B
 DESIGN FILE: \\10000510055\Engineering\Documents\Phase II\Roadway\Cross-sections\0468620-sht-xssht_Morton-RampD.dgn

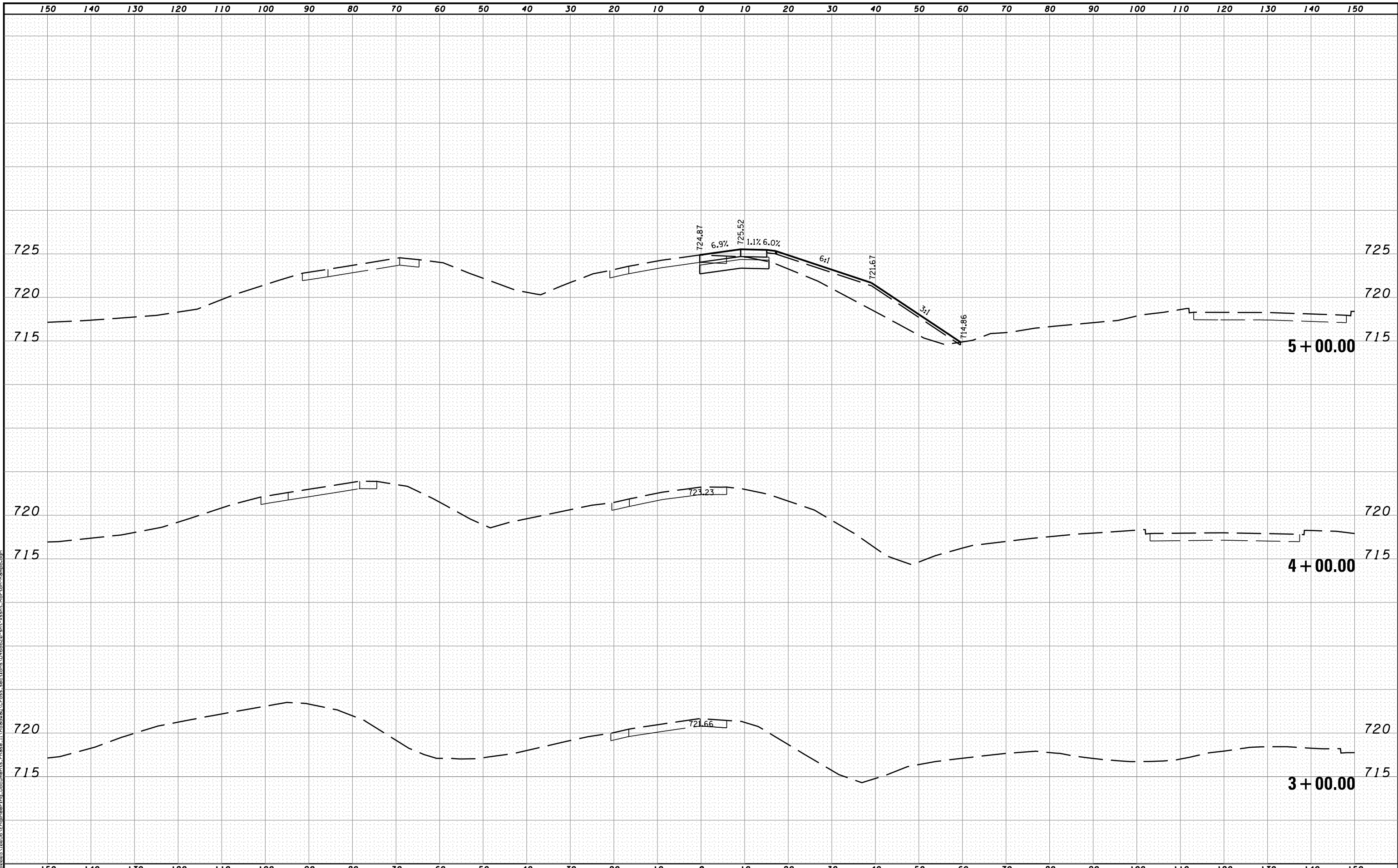
FILE NAME =	DESIGNED - BH	REVISED -
...\\0468620-sht-xssht_Morton-RampD.dgn	DRAWN - MAC	REVISED -
USER NAME = tblank	CHECKED - JNR	REVISED -
PLOT DATE = 7/19/2012	DATE - JULY 20, 2012	REVISED -



STATE OF ILLINOIS
DEPARTMENT OF TRANSPORTATION

CROSS SECTIONS MORTON RAMP D
 SCALE: H 1"=10', V 1"=5' SHEET NO. 8 OF 8 SHEETS STA. 1109+00.00 TO STA. 1110+00.00

F.A.I. RTE.	SECTION	COUNTY	TOTAL SHEETS	SHEET NO.
90-[14R(14HB-4,14,14HVB)BR]	TAZEWELL	2433	2420	
CONTRACT NO. 68620			ILLINOIS FED. AID PROJECT	



MODEL NAME: XS_SHEET_temporary_model_name_1
 DESIGN FILE: \\100051005\Engineering\Documents\Phase II\Roadway\Cross-sections\0468620-sht-xsht-Morton-RampB.dgn

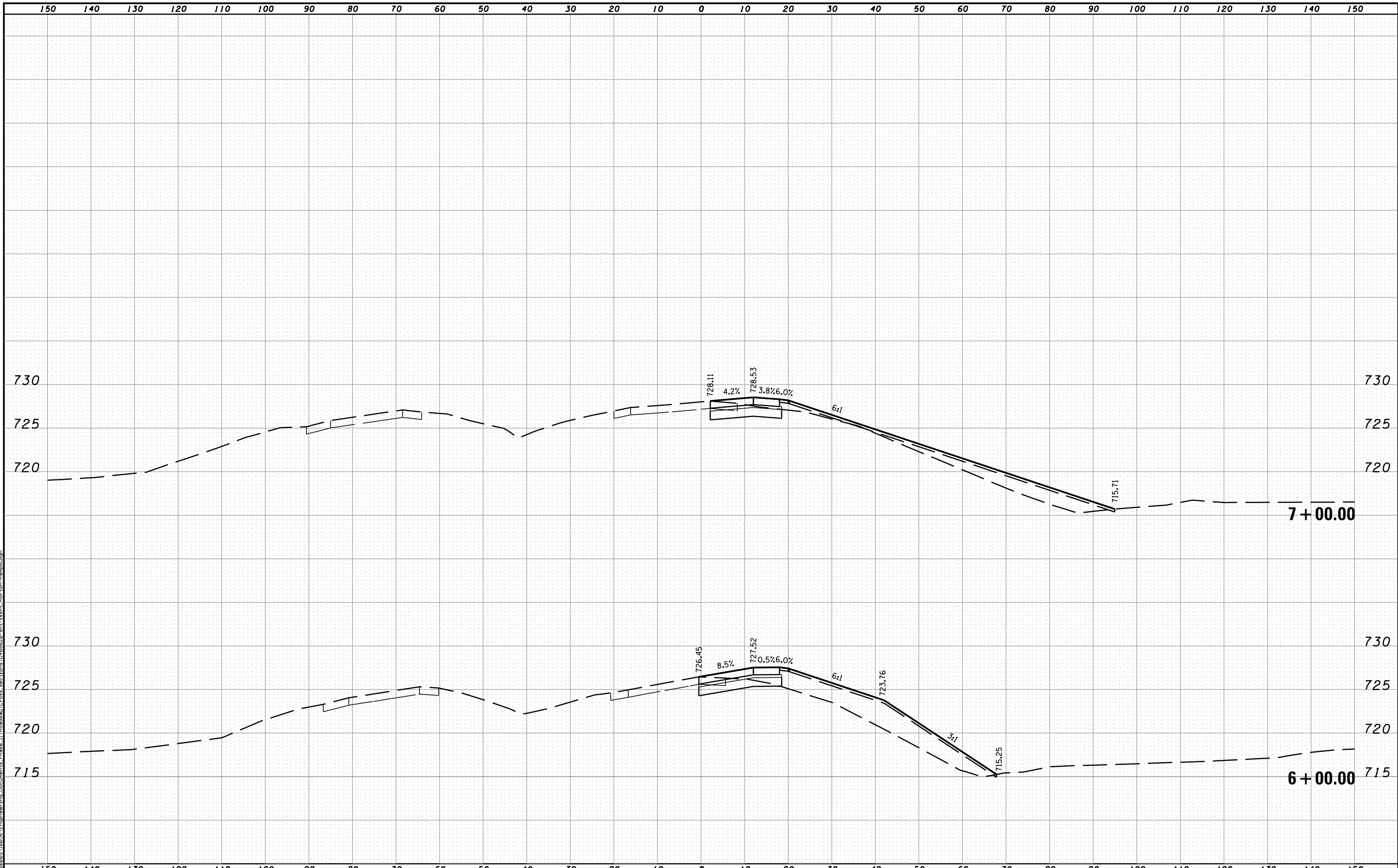
FILE NAME =	DESIGNED - BH	REVISED -
...\\0468620-sht-xsht-Morton-RampB.dgn	DRAWN - MAC	REVISED -
USER NAME = tblank	CHECKED - JNR	REVISED -
PLOT DATE = 7/19/2012	DATE - JULY 20, 2012	REVISED -



STATE OF ILLINOIS
DEPARTMENT OF TRANSPORTATION

CROSS SECTIONS MORTON RAMP B
 SCALE: H 1"=10', V 1"=5' SHEET NO. 1 OF 3 SHEETS STA. 3+00.00 TO STA. 5+00.00

F.A.I. RTE.	SECTION	COUNTY	TOTAL SHEETS	SHEET NO.
90	[14R(14HB-4,14,14HVB)BR]	TAZEWELL	2433	2421
CONTRACT NO. 68620			ILLINOIS FED. AID PROJECT	



MODEL NAME: XS_SHEET_temporary_model_name_2
 DESIGN FILE: \\108005\108056\Engineering\Documents\Phase II\Roadway\Cross-sections\0468620-sht-xsht-Morton-RampB.dgn

FILE NAME =	DESIGNED - BH	REVISED -
...\\0468620-sht-xsht-Morton-RampB.dgn	DRAWN - MAC	REVISED -
USER NAME = tblank	CHECKED - JNR	REVISED -
PLOT DATE = 7/19/2012	DATE - JULY 20, 2012	REVISED -

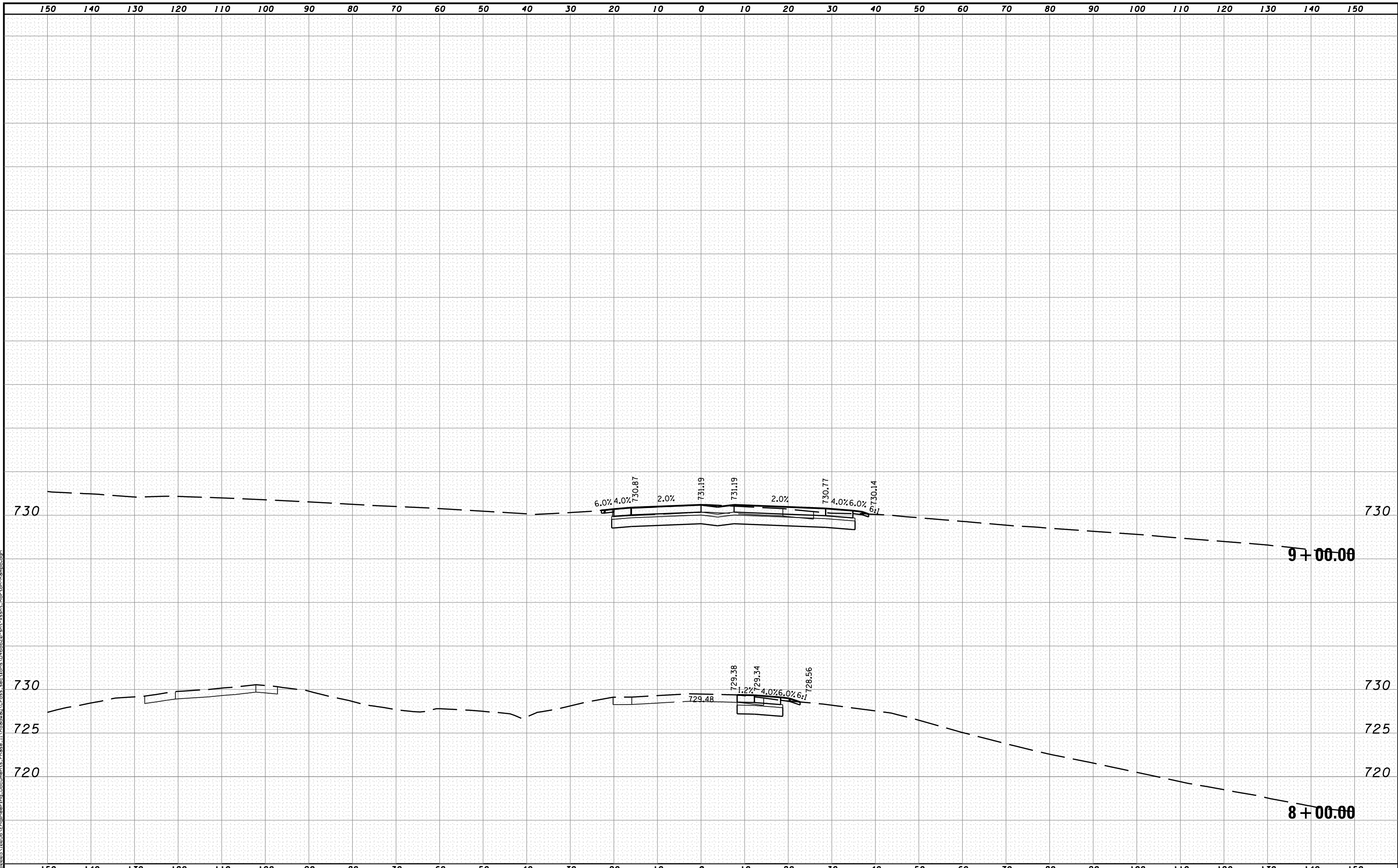


STATE OF ILLINOIS
DEPARTMENT OF TRANSPORTATION

CROSS SECTIONS MORTON RAMP B

SCALE: H 1"=10', V 1"=5' SHEET NO. 2 OF 3 SHEETS STA. 6+00.00 TO STA. 7+00.00

F.A.I. RTE.	SECTION	COUNTY	TOTAL SHEETS	SHEET NO.
90-[14R](14HB-4,14,14HVB)BR]	TAZEWELL	2433	2422	
CONTRACT NO. 68620				
ILLINOIS FED. AID PROJECT				



MODEL NAME: XS_SHEET_temporary_model_name_3
 DESIGN FILE: \\10000510005A\Engineering\Documents\Phase II\Roadway\Cross-sections\0468620-sht-xsht-Morton-RampB.dgn

FILE NAME =	DESIGNED - BH	REVISED -
...\\0468620-sht-xsht-Morton-RampB.dgn	DRAWN - MAC	REVISED -
USER NAME = tblank	CHECKED - JNR	REVISED -
PLOT DATE = 7/19/2012	DATE - JULY 20, 2012	REVISED -

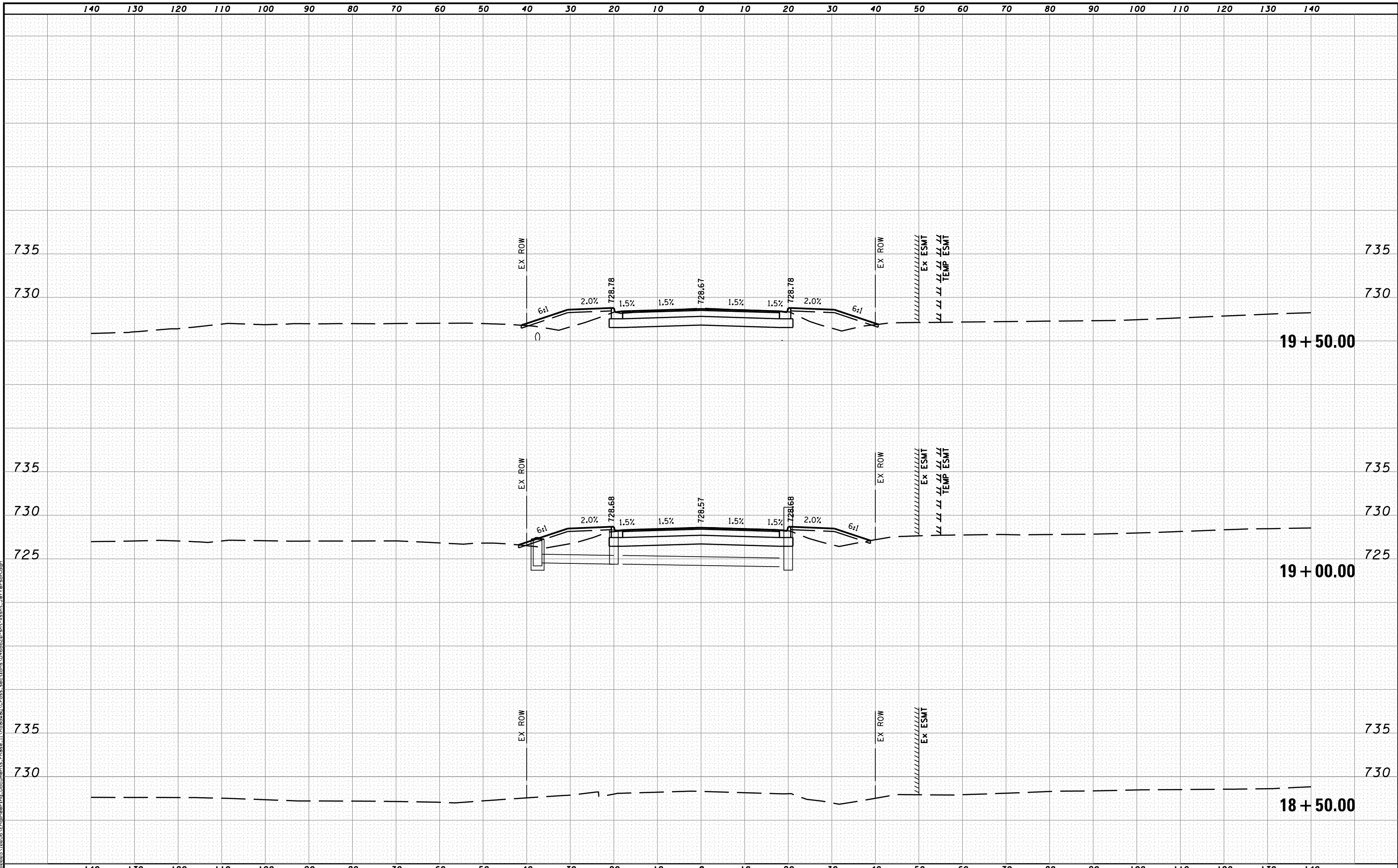


STATE OF ILLINOIS
DEPARTMENT OF TRANSPORTATION

CROSS SECTIONS MORTON RAMP B

SCALE: H 1"=10', V 1"=5' SHEET NO. 3 OF 3 SHEETS STA. 8+00.00 TO STA. 9+00.00

F.A.I. RTE.	SECTION	COUNTY	TOTAL SHEETS	SHEET NO.
90	[14R;14HB-4,14,14HVB]BR	TAZEWELL	2433	2423
CONTRACT NO. 68620				



MODEL NAME: XS_SHEET_temporary_model_name_1
 DESIGN FILE: \\1000051005\Engineering\Documents\Phase II\Roadway\Cross-sections\0468620-sht-xsht-Jefferson.dgn

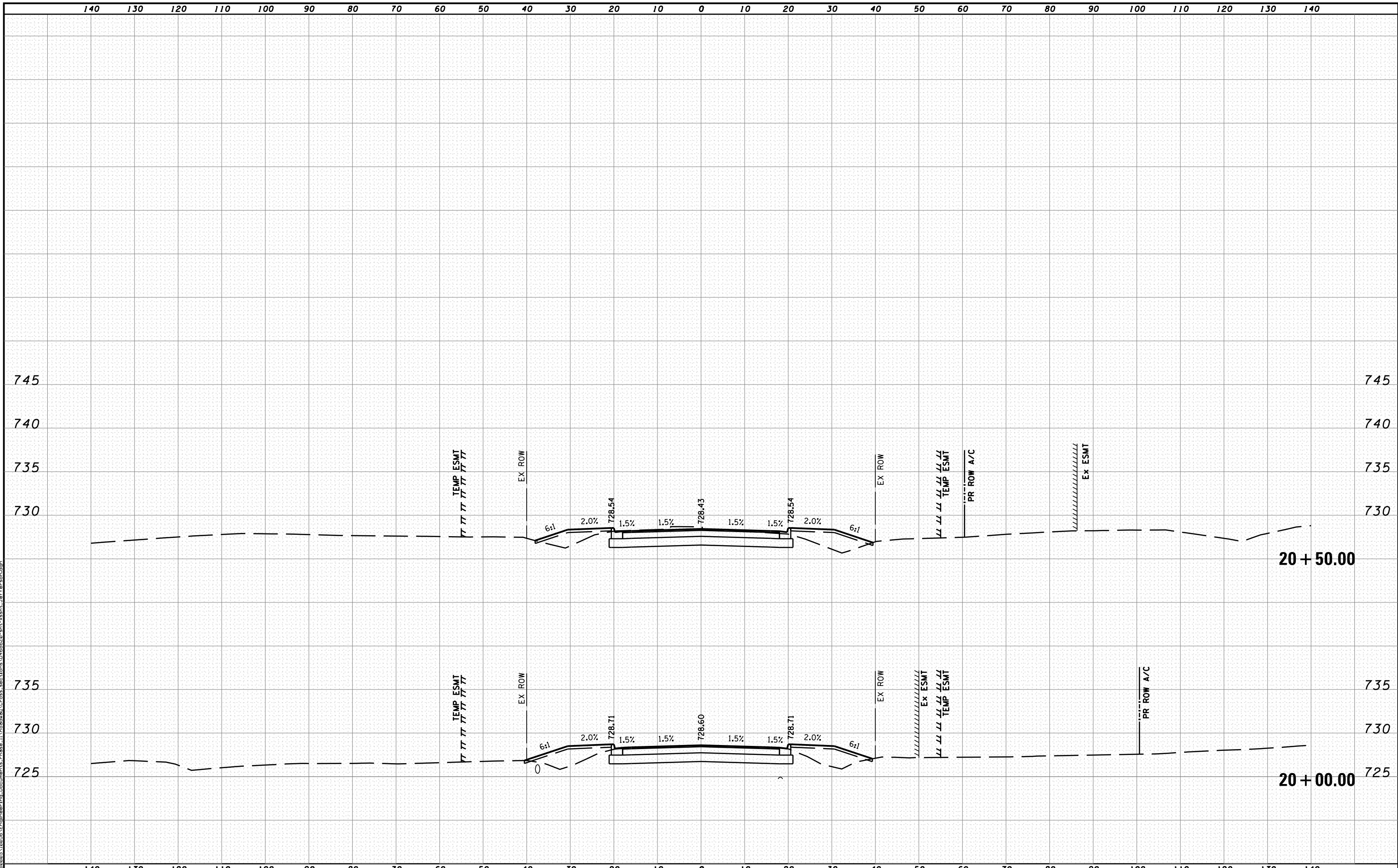
FILE NAME =	DESIGNED - BH	REVISED -
...\\1000051005\Engineering\Documents\Phase II\Roadway\Cross-sections\0468620-sht-xsht-Jefferson.dgn	DRAWN - MAC	REVISED -
USER NAME = tblank	CHECKED - JNR	REVISED -
PLOT DATE = 7/19/2012	DATE - JULY 20, 2012	REVISED -



STATE OF ILLINOIS
DEPARTMENT OF TRANSPORTATION

CROSS SECTIONS JEFFERSON ST
 SCALE: H 1"=10', V 1"=5' SHEET NO. 1 OF 10 SHEETS STA. 18+50.00 TO STA. 19+50.00

F.A.I. RTE.	SECTION	COUNTY	TOTAL SHEETS	SHEET NO.
90-[14R(14HB-4,14,14HVB)BR]	TAZEWELL	2433	2424	
CONTRACT NO. 68620			ILLINOIS FED. AID PROJECT	



MODEL NAME: XS_SHEET_temporary_model_name_2
 DESIGN FILE: \\10000510005\Engineering\Documents_Phase II\Roadway\Cross-sections\0468620-sht-xsht-Jefferson.dgn

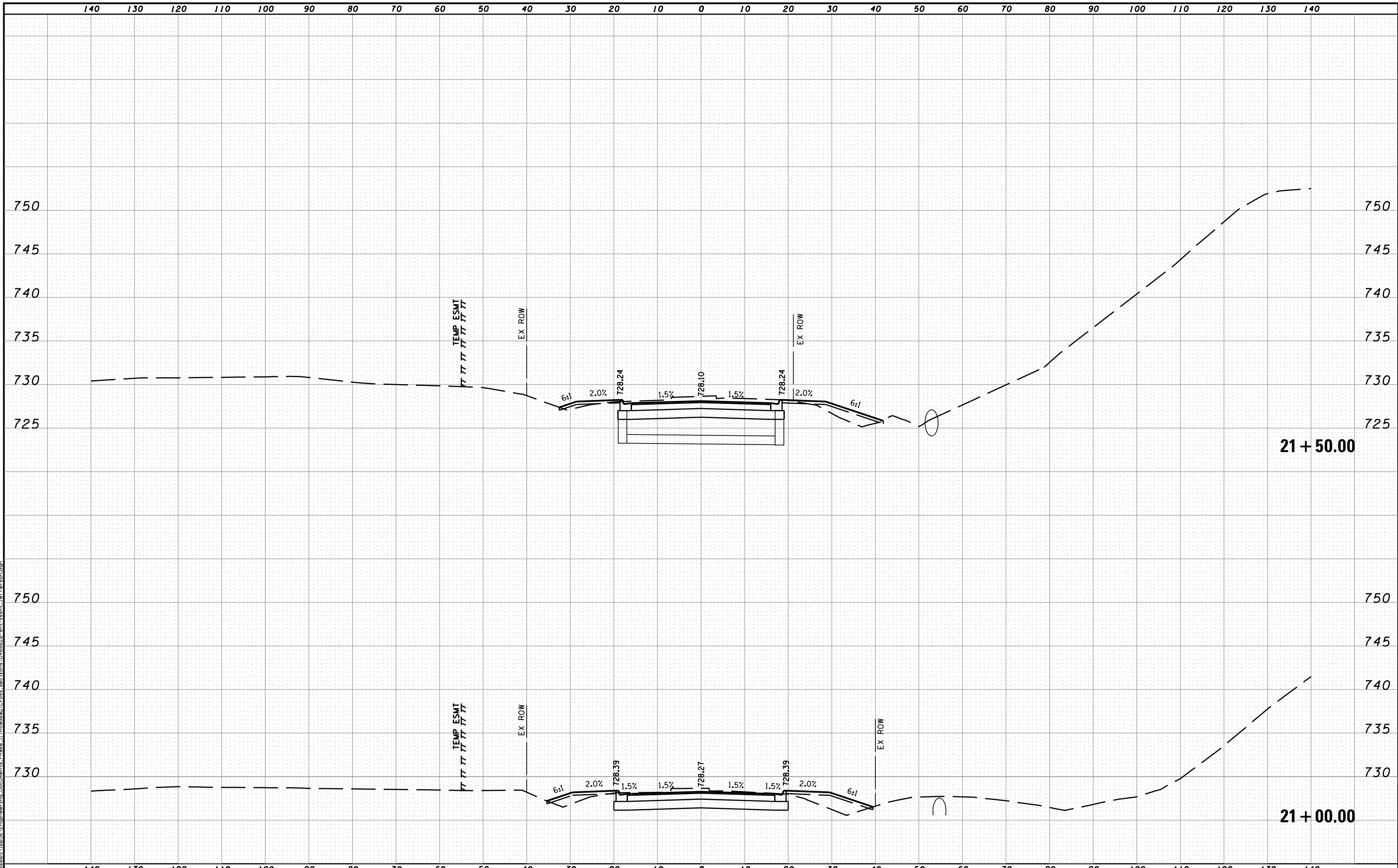
FILE NAME =	DESIGNED - BH	REVISED -
...\\0468620-sht-xsht-Jefferson.dgn	DRAWN - MAC	REVISED -
USER NAME = tblank	CHECKED - JNR	REVISED -
PLOT DATE = 7/19/2012	DATE - JULY 20, 2012	REVISED -



STATE OF ILLINOIS
DEPARTMENT OF TRANSPORTATION

CROSS SECTIONS JEFFERSON ST
 SCALE: H 1"=10', V 1"=5' SHEET NO. 2 OF 10 SHEETS STA. 20+00.00 TO STA. 20+50.00

F.A.I. RTE.	SECTION	COUNTY	TOTAL SHEETS	SHEET NO.
90-[14R(14HB-4,14,14HVB)BR]		TAZEWELL	2433	2425
CONTRACT NO. 68620			ILLINOIS FED. AID PROJECT	



MODEL NAME: XS_SHEET_temporary_model_name_3
 DESIGN FILE: \\100051005\Engineering\Documents\Phase II\Roadway\Cross-sections\0468620-sht-xsht-Jefferson.dgn

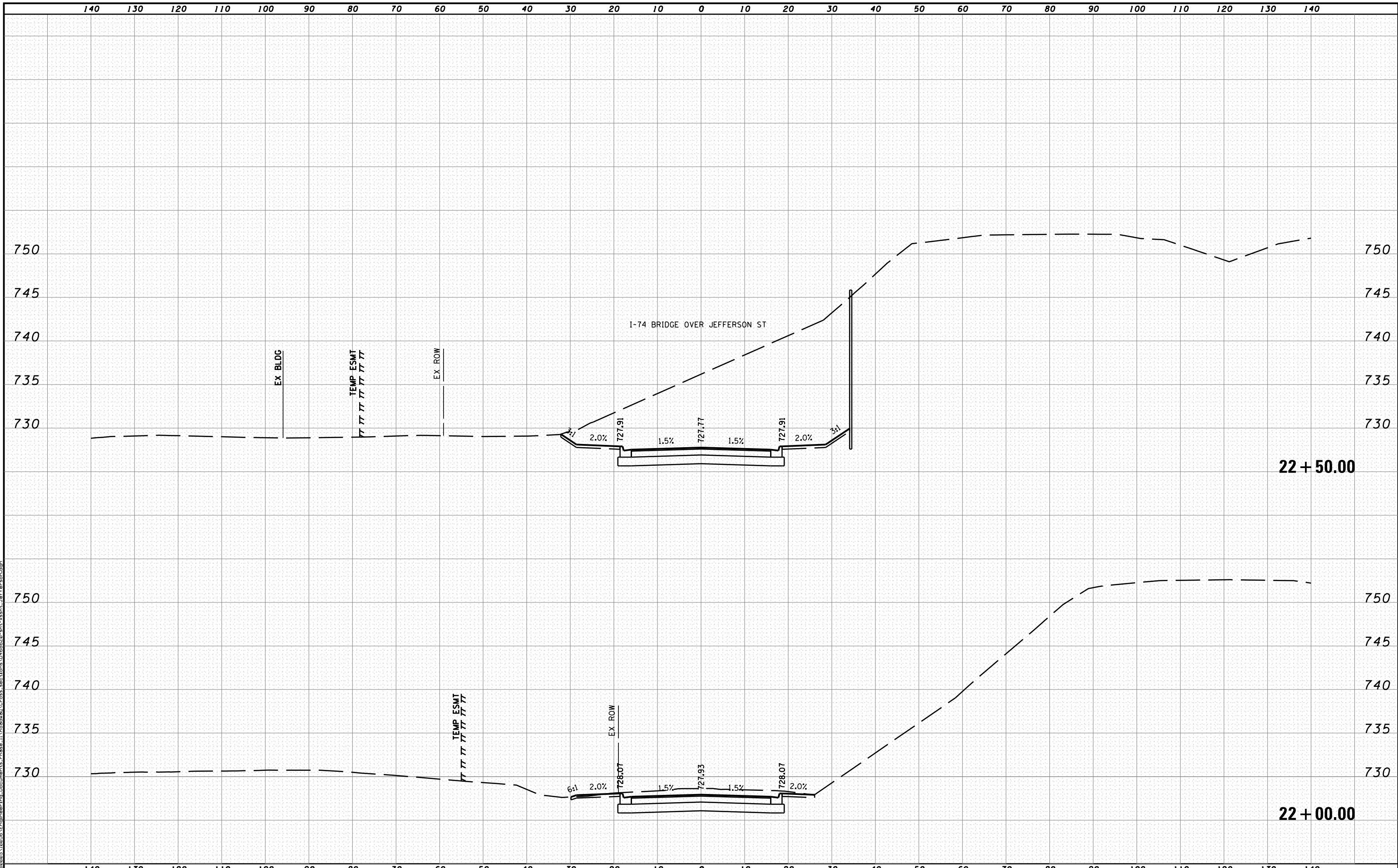
FILE NAME =	DESIGNED - BH	REVISED -
...D468620-sht-xsht-Jefferson.dgn	DRAWN - MAC	REVISED -
USER NAME = tblank	CHECKED - JNR	REVISED -
PLOT DATE = 7/19/2012	DATE - JULY 20, 2012	REVISED -



STATE OF ILLINOIS
DEPARTMENT OF TRANSPORTATION

CROSS SECTIONS JEFFERSON ST
 SCALE: H 1"=10', V 1"=5' SHEET NO. 3 OF 10 SHEETS STA. 21+00.00 TO STA. 21+50.00

F.A.I. RTE.	SECTION	COUNTY	TOTAL SHEETS	SHEET NO.
90-[14R(14HB-4,14,14HVB)BR]		TAZEWELL	2433	2426
			CONTRACT NO. 68620	
ILLINOIS FED. AID PROJECT				



MODEL NAME: XS_SHEET_temporary_model_name_4
 DESIGN FILE: \\10805\10805A\Engineering\Documents\Phase II\Roadway\Cross-sections\0468620-sht-xsht-Jefferson.dgn

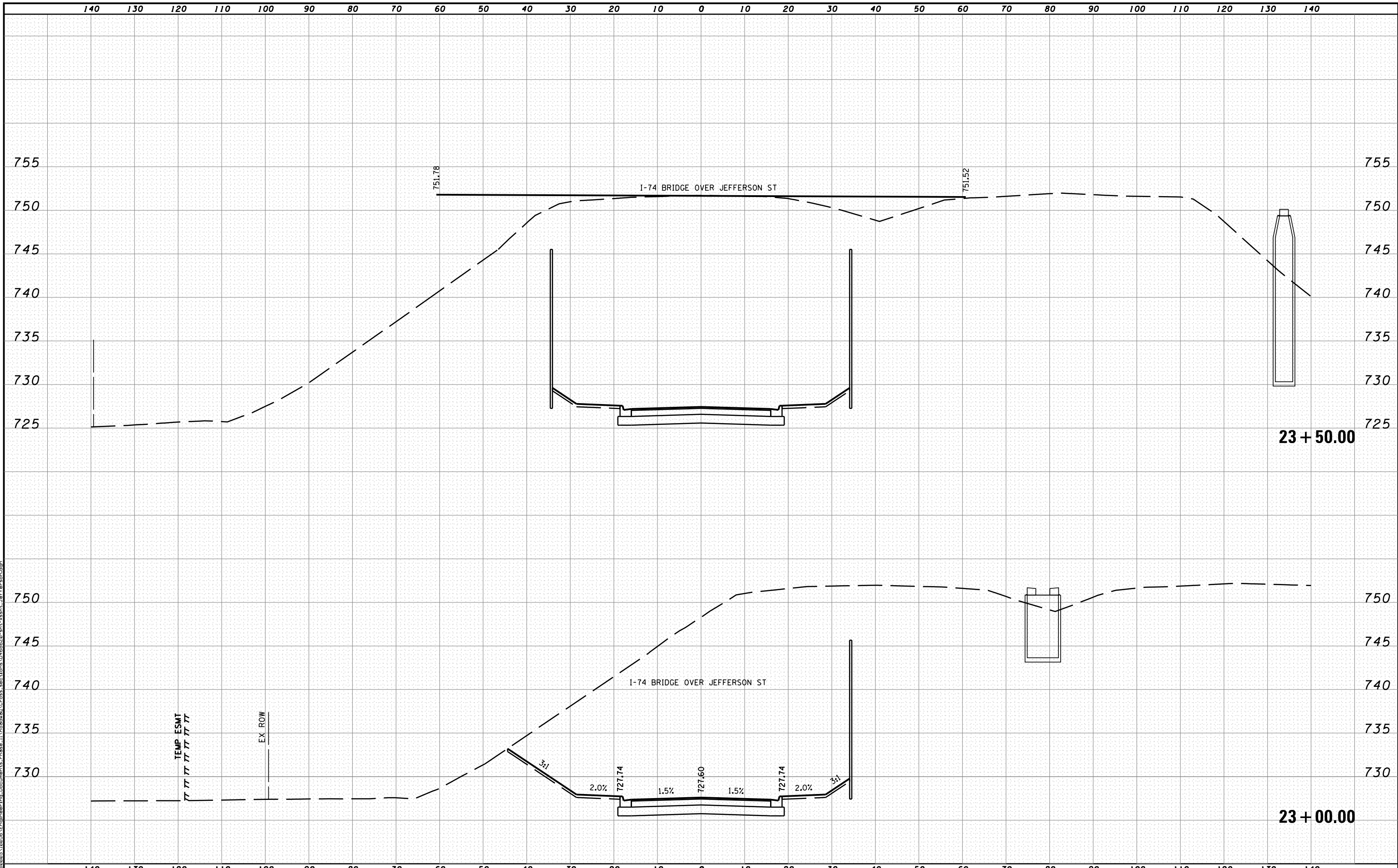
FILE NAME =	DESIGNED - BH	REVISED -
...D468620-sht-xsht-Jefferson.dgn	DRAWN - MAC	REVISED -
USER NAME = tblank	CHECKED - JNR	REVISED -
PLOT DATE = 7/19/2012	DATE - JULY 20, 2012	REVISED -



STATE OF ILLINOIS
DEPARTMENT OF TRANSPORTATION

CROSS SECTIONS JEFFERSON ST
SCALE: H 1"=10', V 1"=5' SHEET NO. 4 OF 10 SHEETS STA. 22+00.00 TO STA. 22+50.00

F.A.I. RTE.	SECTION	COUNTY	TOTAL SHEETS	SHEET NO.
90	[14R(14HB-4,14,14HVB)BR]	TAZEWELL	2433	2427
CONTRACT NO. 68620			ILLINOIS FED. AID PROJECT	



MODEL NAME: XS_SHEET_temporary_model_name_5
 DESIGN FILE: \\1000051005\Engineering\Documents_Phase II\Roadway\Cross-sections\0468620-sht-xsht-Jefferson.dgn

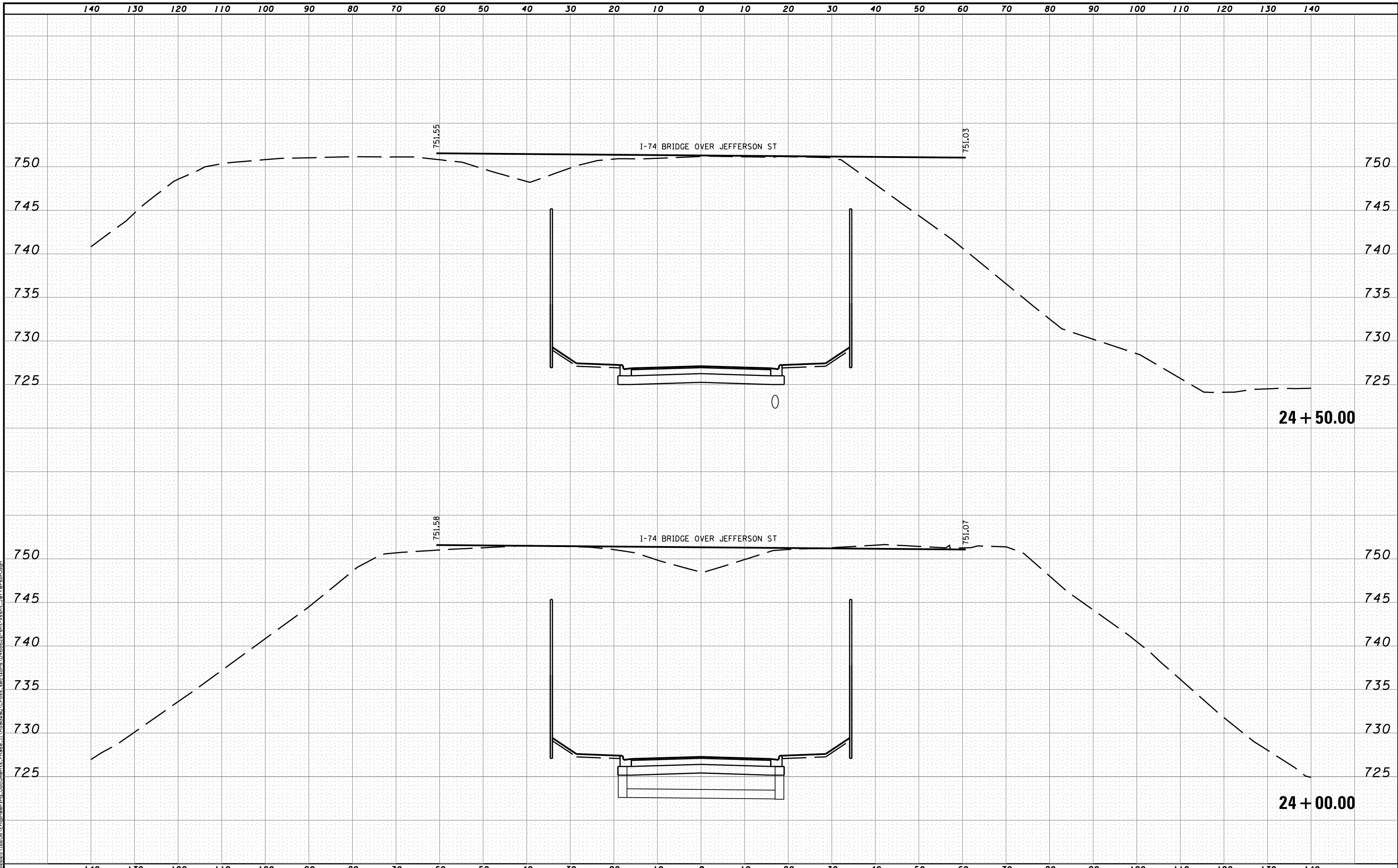
FILE NAME =	DESIGNED - BH	REVISED -
...\\0468620-sht-xsht-Jefferson.dgn	DRAWN - MAC	REVISED -
USER NAME = tblank	CHECKED - JNR	REVISED -
PLOT DATE = 7/19/2012	DATE - JULY 20, 2012	REVISED -



STATE OF ILLINOIS
DEPARTMENT OF TRANSPORTATION

CROSS SECTIONS JEFFERSON ST
 SCALE: H 1"=10', V 1"=5' SHEET NO. 5 OF 10 SHEETS STA. 23+00.00 TO STA. 23+50.00

F.A.I. RTE.	SECTION	COUNTY	TOTAL SHEETS	SHEET NO.
• 90-[14Rz(14HB-4,14,14HVB)BR]	TAZEWELL	2433	2428	
CONTRACT NO. 68620				
ILLINOIS FED. AID PROJECT				



MODEL NAME: XS_SHEET_temporary_model_name_6
 DESIGN FILE: \\108005\10805A\Engineering\Documents_Phase_II\Roadway\Cross-sections\0468620-sht-xsht-Jefferson.dgn

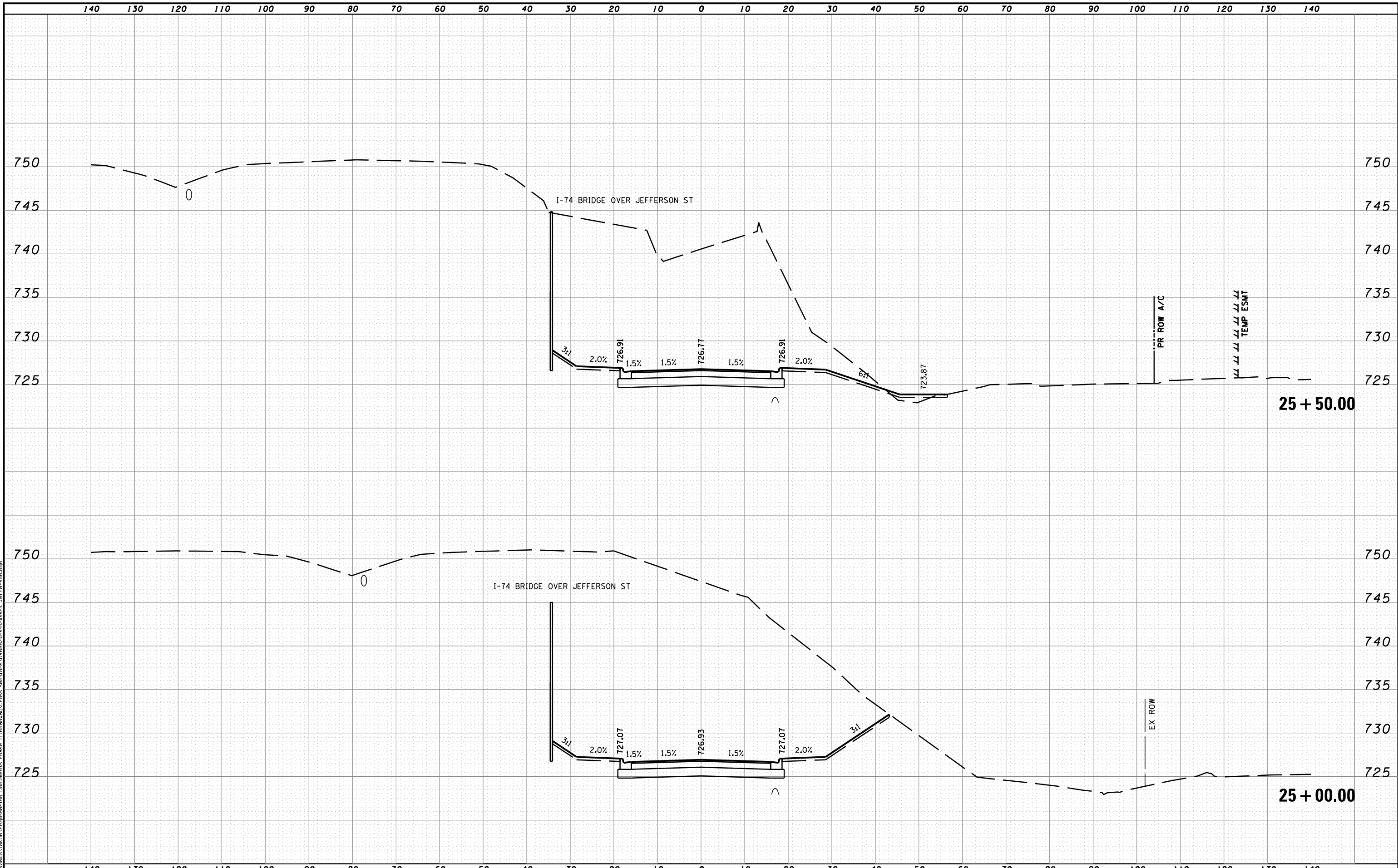
FILE NAME =	DESIGNED - BH	REVISED -
...\\0468620-sht-xsht-Jefferson.dgn	DRAWN - MAC	REVISED -
USER NAME = tblank	CHECKED - JNR	REVISED -
PLOT DATE = 7/19/2012	DATE - JULY 20, 2012	REVISED -



STATE OF ILLINOIS
DEPARTMENT OF TRANSPORTATION

CROSS SECTIONS JEFFERSON ST
 SCALE: H 1"=10', V 1"=5' SHEET NO. 6 OF 10 SHEETS STA. 24+00.00 TO STA. 24+50.00

F.A.I. RTE.	SECTION	COUNTY	TOTAL SHEETS	SHEET NO.
• 90-[14R;14HB-4,14,14HVB]BRJ	TAZEWELL	2433	2429	
CONTRACT NO. 68620				
ILLINOIS FED. AID PROJECT				



MODEL NAME: XS_SHEET_temporary_model_name_7
 DESIGN FILE: \\108005\10805A\Engineering\Documents\Phase II\Roadway\Cross-sections\0468620-sht-xsht-Jefferson.dgn

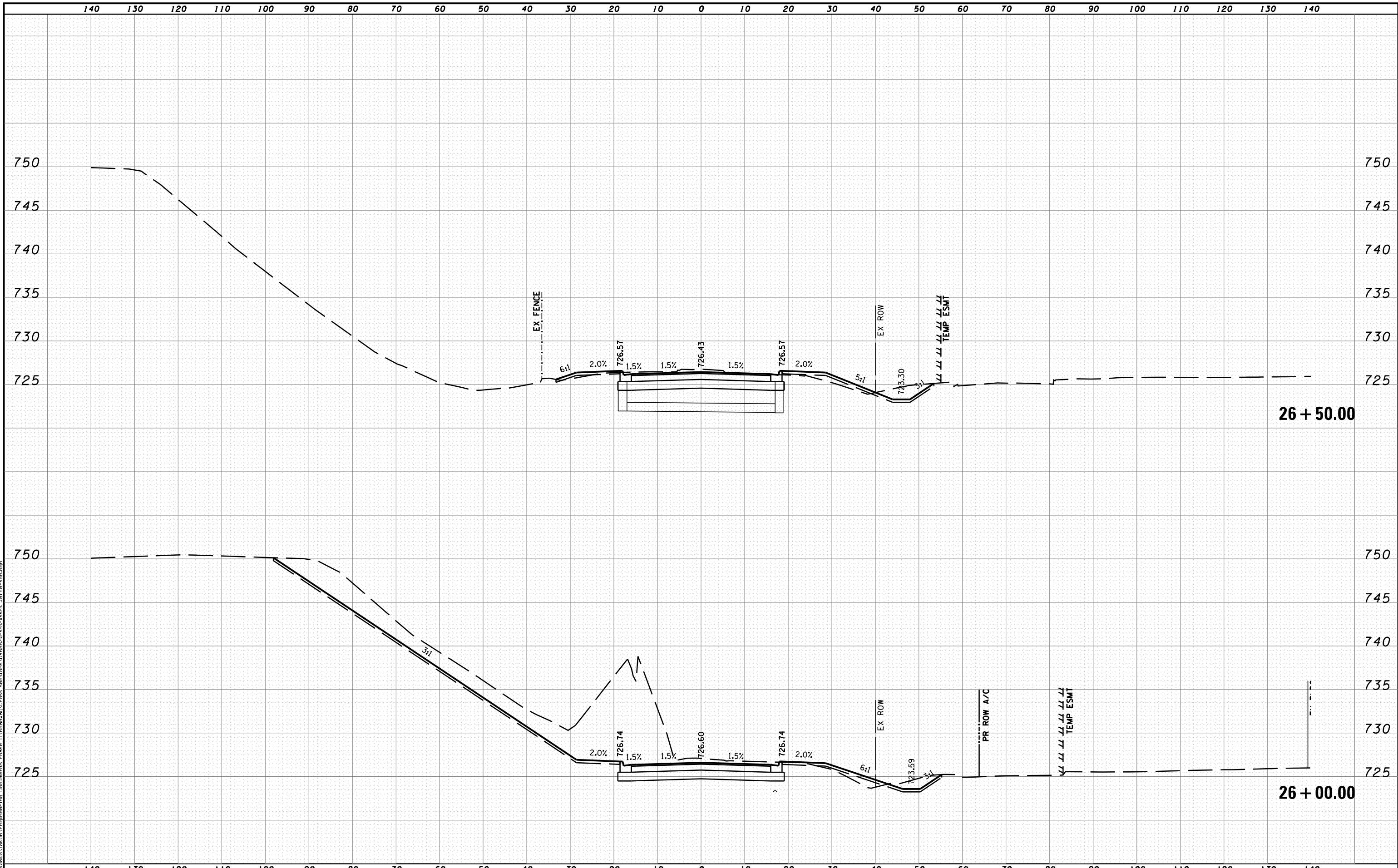
FILE NAME =	DESIGNED - BH	REVISED -
...\\D468620-sht-xsht-Jefferson.dgn	DRAWN - MAC	REVISED -
USER NAME = tblank	CHECKED - JNR	REVISED -
PLOT DATE = 7/19/2012	DATE - JULY 20, 2012	REVISED -



STATE OF ILLINOIS
DEPARTMENT OF TRANSPORTATION

CROSS SECTIONS JEFFERSON ST
 SCALE: H 1"=10', V 1"=5' SHEET NO. 7 OF 10 SHEETS STA. 25+00.00 TO STA. 25+50.00

F.A.I. RTE.	SECTION	COUNTY	TOTAL SHEETS	SHEET NO.
90-[14R(14HB-4,14,14HVB)BR]	TAZEWELL	2433	2430	
			CONTRACT NO. 68620	
ILLINOIS FED. AID PROJECT				



MODEL NAME: XS_SHEET_temporary_model_name.B
 DESIGN FILE: \\10005\1005\Engineering\Documents\Phase II\Roadway\Cross-sections\0468620-sht-xsht-Jefferson.dgn

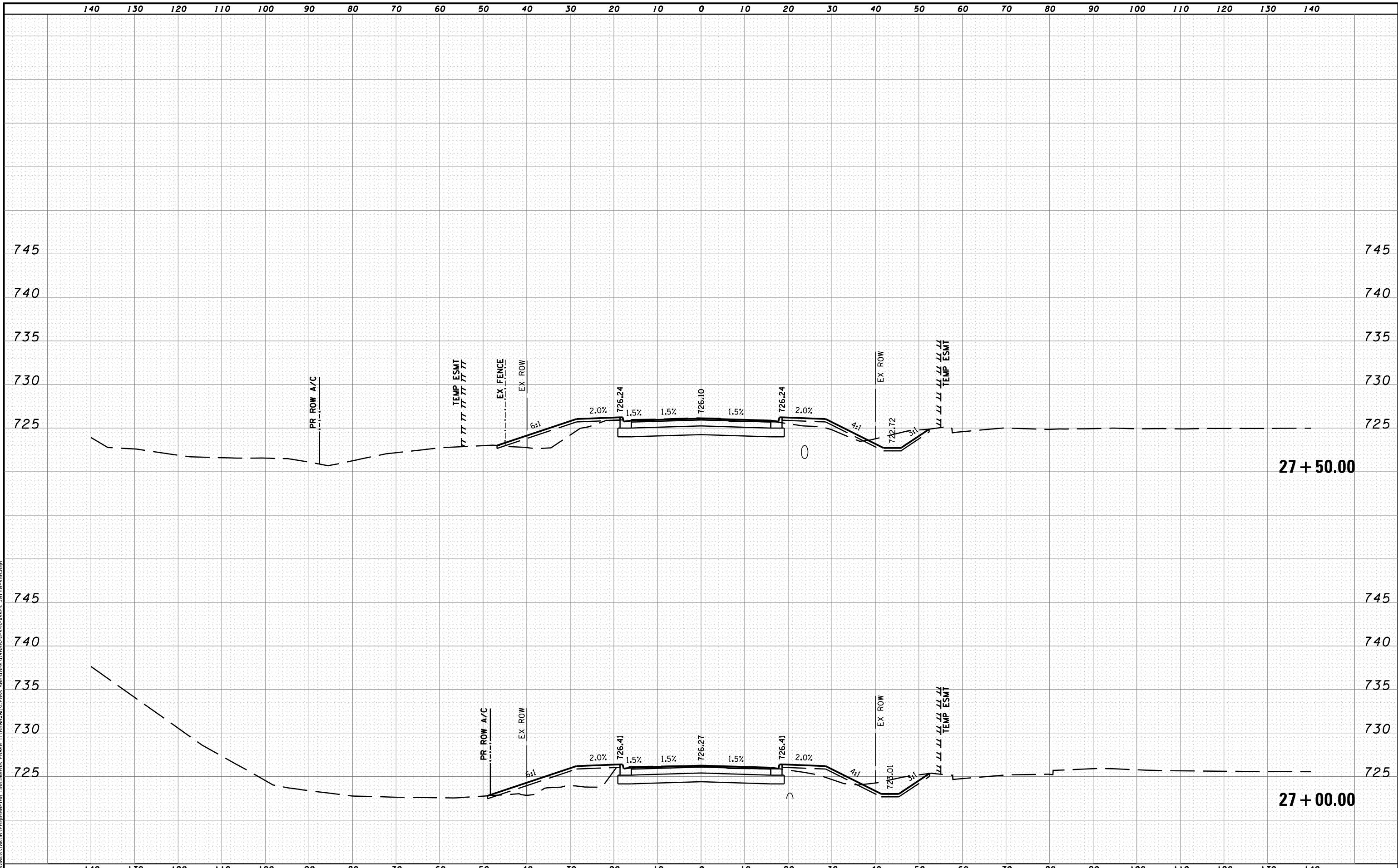
FILE NAME =	DESIGNED - BH	REVISED -
...\\D468620-sht-xsht-Jefferson.dgn	DRAWN - MAC	REVISED -
USER NAME = tblank	CHECKED - JNR	REVISED -
PLOT DATE = 7/19/2012	DATE - JULY 20, 2012	REVISED -



STATE OF ILLINOIS
DEPARTMENT OF TRANSPORTATION

CROSS SECTIONS JEFFERSON ST
 SCALE: H 1"=10', V 1"=5' SHEET NO. 8 OF 10 SHEETS STA. 26+00.00 TO STA. 26+50.00

F.A.I. RTE.	SECTION	COUNTY	TOTAL SHEETS	SHEET NO.
90-[14R(14HB-4,14,14HVB)BR]		TAZEWELL	2433	2431
CONTRACT NO. 68620				
ILLINOIS FED. AID PROJECT				



MODEL NAME: XS_SHEET_temporary_model_name_9
 DESIGN FILE: \\10000510005\Engineering\Documents\Phase II\Roadway\Cross-sections\0468620-sht-xsht-Jefferson.dgn

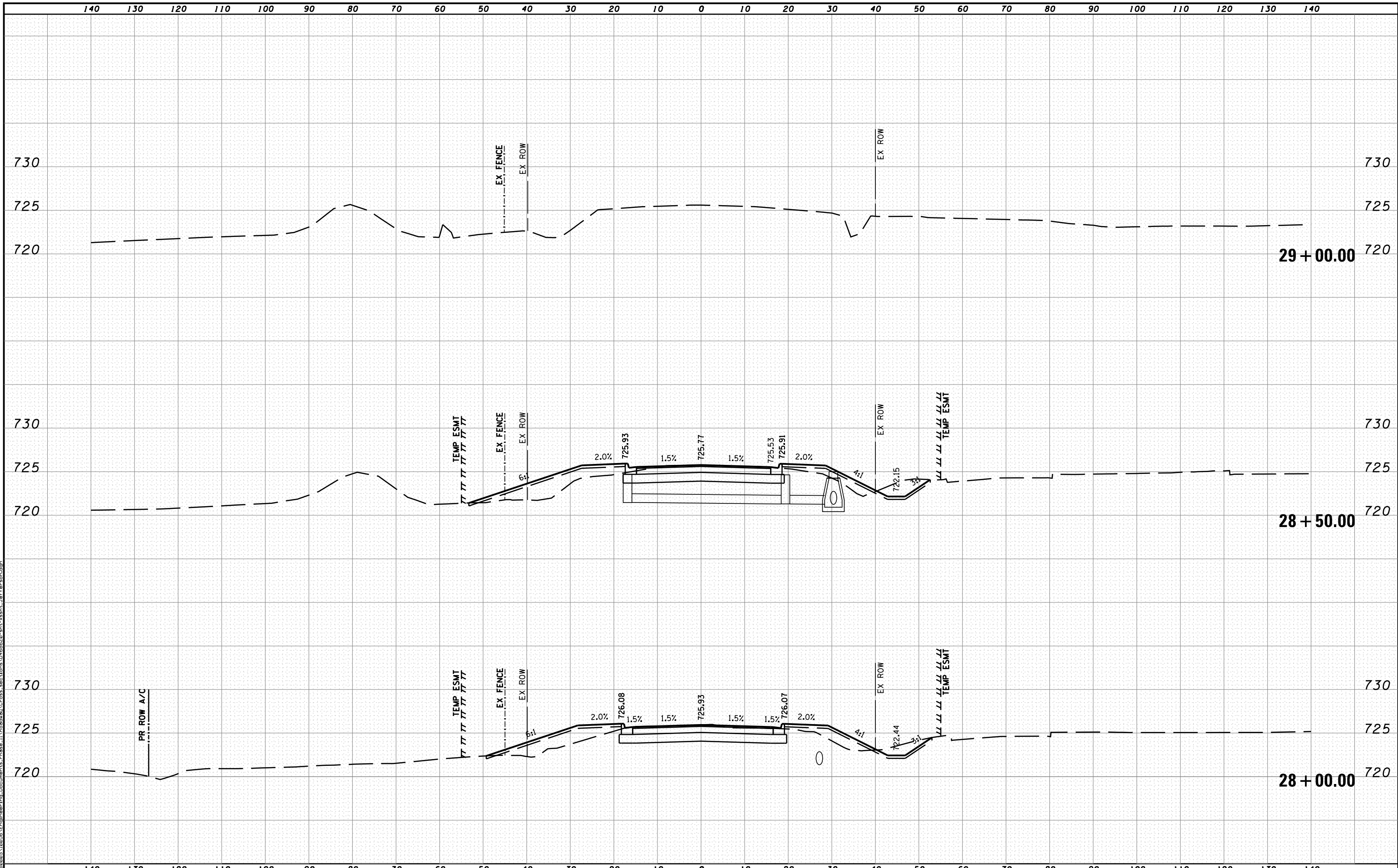
FILE NAME =	DESIGNED - BH	REVISED -
...\\0468620-sht-xsht-Jefferson.dgn	DRAWN - MAC	REVISED -
USER NAME = tblank	CHECKED - JNR	REVISED -
PLOT DATE = 7/19/2012	DATE - JULY 20, 2012	REVISED -



STATE OF ILLINOIS
DEPARTMENT OF TRANSPORTATION

CROSS SECTIONS JEFFERSON ST
 SCALE: H 1"=10', V 1"=5' SHEET NO. 9 OF 10 SHEETS STA. 27+00.00 TO STA. 27+50.00

F.A.I. RTE.	SECTION	COUNTY	TOTAL SHEETS	SHEET NO.
90-[14R(14HB-4,14,14HVB)BR]		TAZEWELL	2433	2432
			CONTRACT NO. 68620	
ILLINOIS FED. AID PROJECT				



MODEL NAME: XS_SHEET_temporary_model_name.10
 DESIGN FILE: \\10000510005\Engineering\Documents\Phase II\Roadway\Cross-sections\0468620-sht-xsht-Jefferson.dgn

FILE NAME =	DESIGNED - BH	REVISED -
...\\10000510005\Engineering\Documents\Phase II\Roadway\Cross-sections\0468620-sht-xsht-Jefferson.dgn	DRAWN - MAC	REVISED -
USER NAME = tblank	CHECKED - JNR	REVISED -
PLOT DATE = 7/19/2012	DATE - JULY 20, 2012	REVISED -



STATE OF ILLINOIS
DEPARTMENT OF TRANSPORTATION

CROSS SECTIONS JEFFERSON ST
 SCALE: H 1"=10', V 1"=5' SHEET NO. 10 OF 10 SHEETS STA. 28+00.00 TO STA. 29+00.00

F.A.I. RTE.	SECTION	COUNTY	TOTAL SHEETS	SHEET NO.
• 90-[14R(14HB-4,14,14HVB)BR]	TAZEWELL	2433	2433	CONTRACT NO. 68620

ILLINOIS FED. AID PROJECT