

STAGE FILL = 42.2 S.F.
 STAGE CUT = 0.4 S.F.
 STAGE TOPSOIL PLACEMENT 4" = 0.0 S.F.
 STAGE TOPSOIL STRIPPING = 20.7 S.F.
 STAGE REMOVAL OF UNSUITABLE = 34.7 S.F.

STAGE FILL = 24.8 S.F.
 STAGE CUT = 6.2 S.F.
 STAGE TOPSOIL PLACEMENT 4" = 0.0 S.F.
 STAGE TOPSOIL STRIPPING = 20.8 S.F.
 STAGE REMOVAL OF UNSUITABLE = 34.9 S.F.

MODEL NAME: XS_SHEET_Temporary_model_name_26
 DESIGN FILE: I:\02020_10255\encl\encl.dwg documents\phase_1\XOT\0468620-XSECT-I-74-WMATCHES.Stage1.dgn

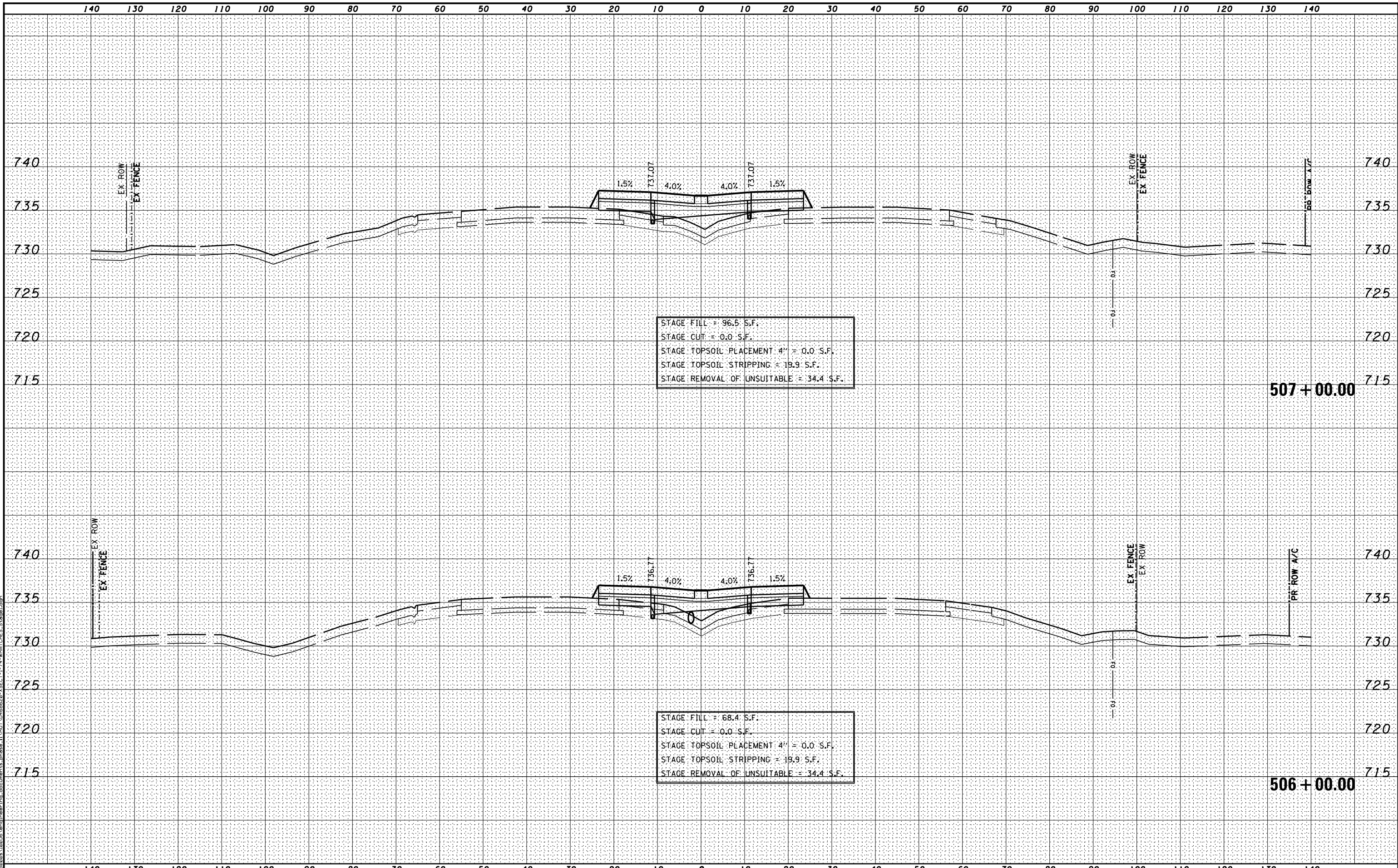
FILE NAME =	DESIGNED -	REVISED -
...D468620-XSECT-I-74-WMATCHES.Stage1.dgn	DRAWN -	REVISED -
USER NAME = eanderson	CHECKED -	REVISED -
PLOT DATE = 7/26/2012	DATE - JULY 20, 2012	REVISED -



STATE OF ILLINOIS
 DEPARTMENT OF TRANSPORTATION

MAINTENANCE OF TRAFFIC - STAGE 1
 CROSS SECTIONS - I-74
 SCALE: H 1"=10', V 1"=5' SHEET NO. 26 OF 80 SHEETS STA. 504+00.00 TO STA. 505+00.00

F.A.I. RTE.	SECTION	COUNTY	TOTAL SHEETS	SHEET NO.
90-[14R(14HB-4,14,14HVB)BR]	TAZEWELL	2433	401	
CONTRACT NO. 68620			ILLINOIS FED. AID PROJECT	



STAGE FILL = 96.5 S.F.
 STAGE CUT = 0.0 S.F.
 STAGE TOPSOIL PLACEMENT 4" = 0.0 S.F.
 STAGE TOPSOIL STRIPPING = 19.9 S.F.
 STAGE REMOVAL OF UNSUITABLE = 34.4 S.F.

STAGE FILL = 68.4 S.F.
 STAGE CUT = 0.0 S.F.
 STAGE TOPSOIL PLACEMENT 4" = 0.0 S.F.
 STAGE TOPSOIL STRIPPING = 19.9 S.F.
 STAGE REMOVAL OF UNSUITABLE = 34.4 S.F.

MODEL NAME: XS_SHEET - temporary model name.dwg
 DESIGNER: ...\\D468620-XSECT-1-74-WMATCHES.Stage1.dgn
 USER NAME: eanderson
 PLOT DATE: 7/26/2012

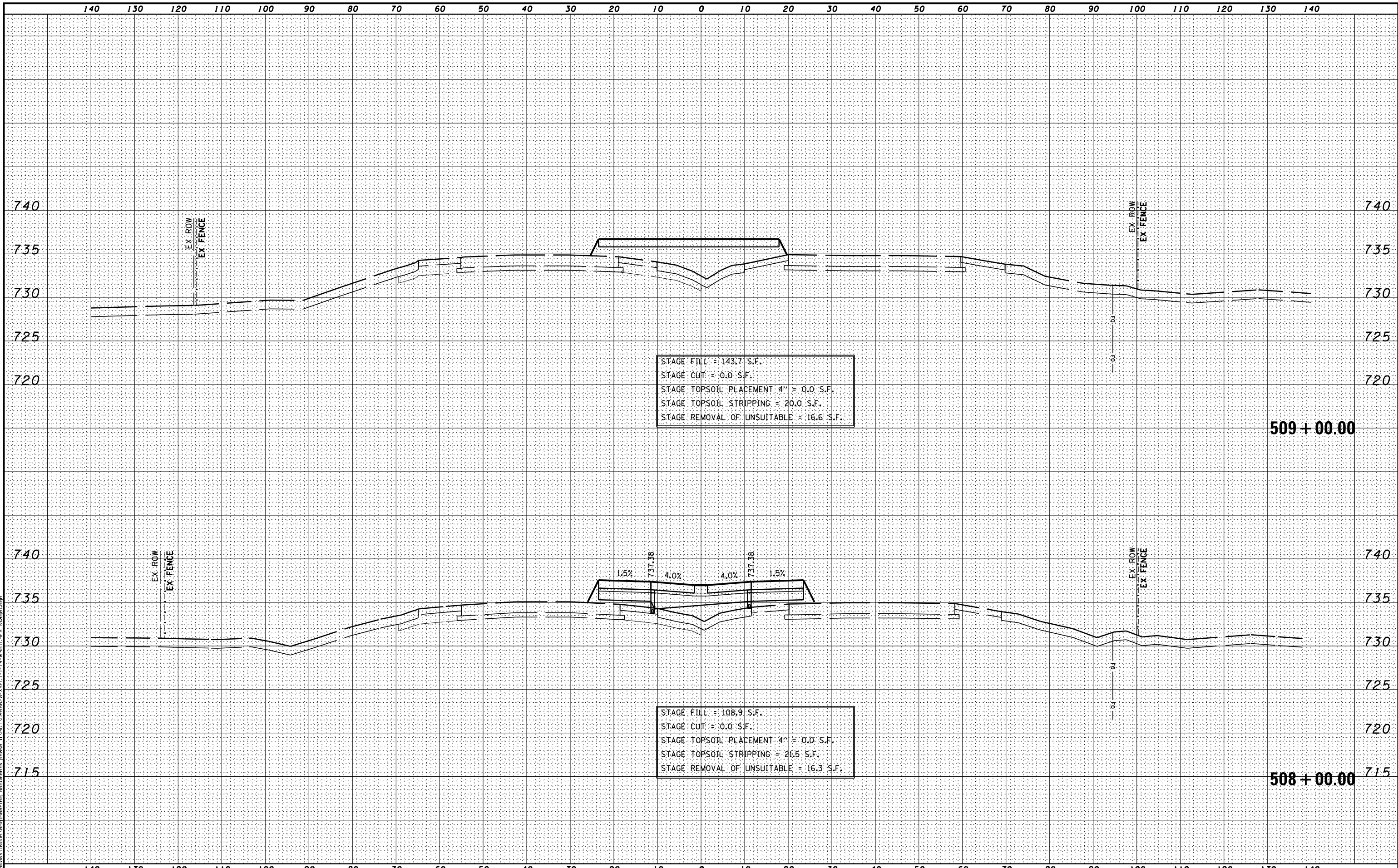
FILE NAME =	DESIGNED -	REVISED -
...\\D468620-XSECT-1-74-WMATCHES.Stage1.dgn	DRAWN -	REVISED -
USER NAME = eanderson	CHECKED -	REVISED -
PLOT DATE = 7/26/2012	DATE - JULY 20, 2012	REVISED -



STATE OF ILLINOIS
 DEPARTMENT OF TRANSPORTATION

MAINTENANCE OF TRAFFIC - STAGE 1
 CROSS SECTIONS - I-74
 SCALE: H 1"=10', V 1"=5' SHEET NO. 27 OF 80 SHEETS STA. 506+00.00 TO STA. 507+00.00

F.A.I. RTE.	SECTION	COUNTY	TOTAL SHEETS	SHEET NO.
90-[14R(14HB-4,14,14HVB)BR]	TAZEWELL	2433	402	
CONTRACT NO. 68620			ILLINOIS FED. AID PROJECT	



MODEL NAME: XS_SHEET_Temporary_model_name_28
 DESIGN FILE: \\10255\enr\engineering\documents\phase_1\DOT_0468620-XSECT-I-74-WMATCHES.Stage1.dgn
 USER NAME = eanderson
 PLOT DATE = 7/26/2012

FILE NAME =	DESIGNED -	REVISED -
...\\10255\enr\engineering\documents\phase_1\DOT_0468620-XSECT-I-74-WMATCHES.Stage1.dgn	DRAWN -	REVISED -
USER NAME = eanderson	CHECKED -	REVISED -
PLOT DATE = 7/26/2012	DATE - JULY 20, 2012	REVISED -




STATE OF ILLINOIS
DEPARTMENT OF TRANSPORTATION

MAINTENANCE OF TRAFFIC - STAGE 1
CROSS SECTIONS - I-74

SCALE: H 1"=10', V 1"=5' SHEET NO. 28 OF 80 SHEETS STA. 508+00.00 TO STA. 509+00.00

F.A.I. RTE.	SECTION	COUNTY	TOTAL SHEETS	SHEET NO.
• 90-[14R(14HB-4,14,14HVB)BR]		TAZEWELL	2433	403
			CONTRACT NO. 68620	
ILLINOIS FED. AID PROJECT				



MODEL NAME: XS_SHEET_Temporary_model_name.dgn
 DESIGN FILE: \\009010295\encl\engineering_documents\phase_1\DOT_0468620-XSECT-I-74-WMATCHES_Stage1.dgn
 USER NAME = eanderson
 PLOT DATE = 7/26/2012

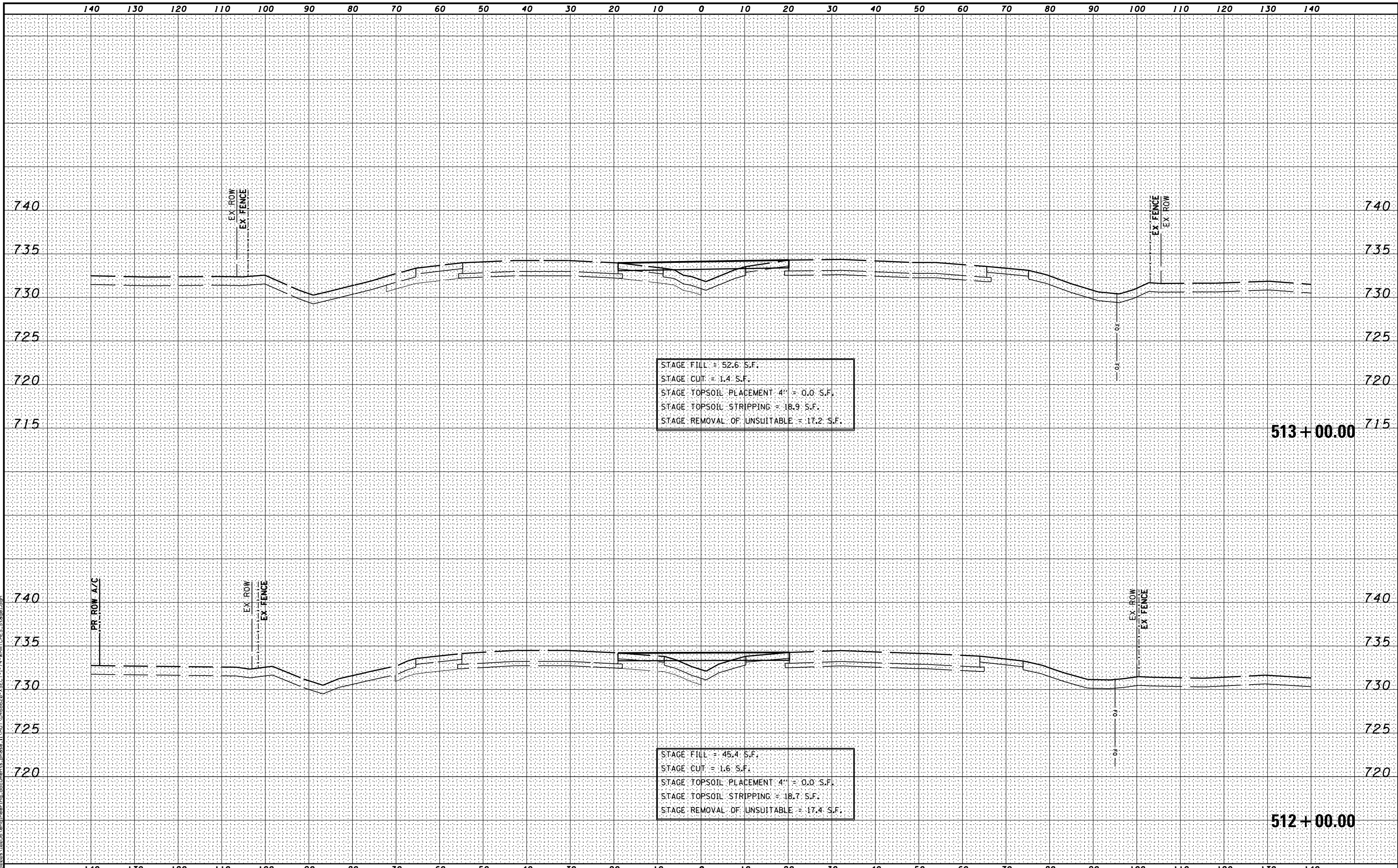
FILE NAME =	DESIGNED -	REVISED -
...D468620-XSECT-I-74-WMATCHES_Stage1.dgn	DRAWN -	REVISED -
USER NAME = eanderson	CHECKED -	REVISED -
PLOT DATE = 7/26/2012	DATE - JULY 20, 2012	REVISED -



STATE OF ILLINOIS
DEPARTMENT OF TRANSPORTATION

MAINTENANCE OF TRAFFIC – STAGE 1
CROSS SECTIONS – I-74
SCALE: H 1"=10', V 1"=5' SHEET NO. 29 OF 80 SHEETS STA. 510+00.00 TO STA. 511+00.00

F.A.I. RTE.	SECTION	COUNTY	TOTAL SHEETS	SHEET NO.
90	I14R(I4HB-4,14,14HVB)BRJ	TAZEWELL	2433	404
			CONTRACT NO. 68620	
ILLINOIS FED. AID PROJECT				



MODEL NAME: XS_SHEET_Temporary_model_name_30
 DESIGN FILE: I:\0209\10295\encl\encl.dwg documents_phase_1\DOT_0468620-XSECT-1-74-WMATCHES_Stage1.dgn

FILE NAME =	DESIGNED -	REVISED -
...D468620-XSECT-1-74-WMATCHES_Stage1.dgn	DRAWN -	REVISED -
USER NAME = eanderson	CHECKED -	REVISED -
PLOT DATE = 7/26/2012	DATE - JULY 20, 2012	REVISED -




STATE OF ILLINOIS
DEPARTMENT OF TRANSPORTATION

MAINTENANCE OF TRAFFIC - STAGE 1
CROSS SECTIONS - I-74

SCALE: H 1"=10', V 1"=5' SHEET NO. 30 OF 80 SHEETS STA. 512+00.00 TO STA. 513+00.00

F.A.I. RTE.	SECTION	COUNTY	TOTAL SHEETS	SHEET NO.
• 90-[14R(14HB-4,14,14HVB)BR]		TAZEWELL	2433	405
			CONTRACT NO. 68620	
ILLINOIS FED. AID PROJECT				



STAGE FILL = 45.5 S.F.
 STAGE CUT = 1.7 S.F.
 STAGE TOPSOIL PLACEMENT 4" = 0.0 S.F.
 STAGE TOPSOIL STRIPPING = 20.5 S.F.
 STAGE REMOVAL OF UNSUITABLE = 17.1 S.F.

STAGE FILL = 49.5 S.F.
 STAGE CUT = 1.5 S.F.
 STAGE TOPSOIL PLACEMENT 4" = 0.0 S.F.
 STAGE TOPSOIL STRIPPING = 20.5 S.F.
 STAGE REMOVAL OF UNSUITABLE = 17.1 S.F.

MODEL NAME: XS_SHEET_Temporary_model_name_31
 DESIGN FILE: \\D:\68620\XSECT-1-74-WMATCHES.Stage1.dgn

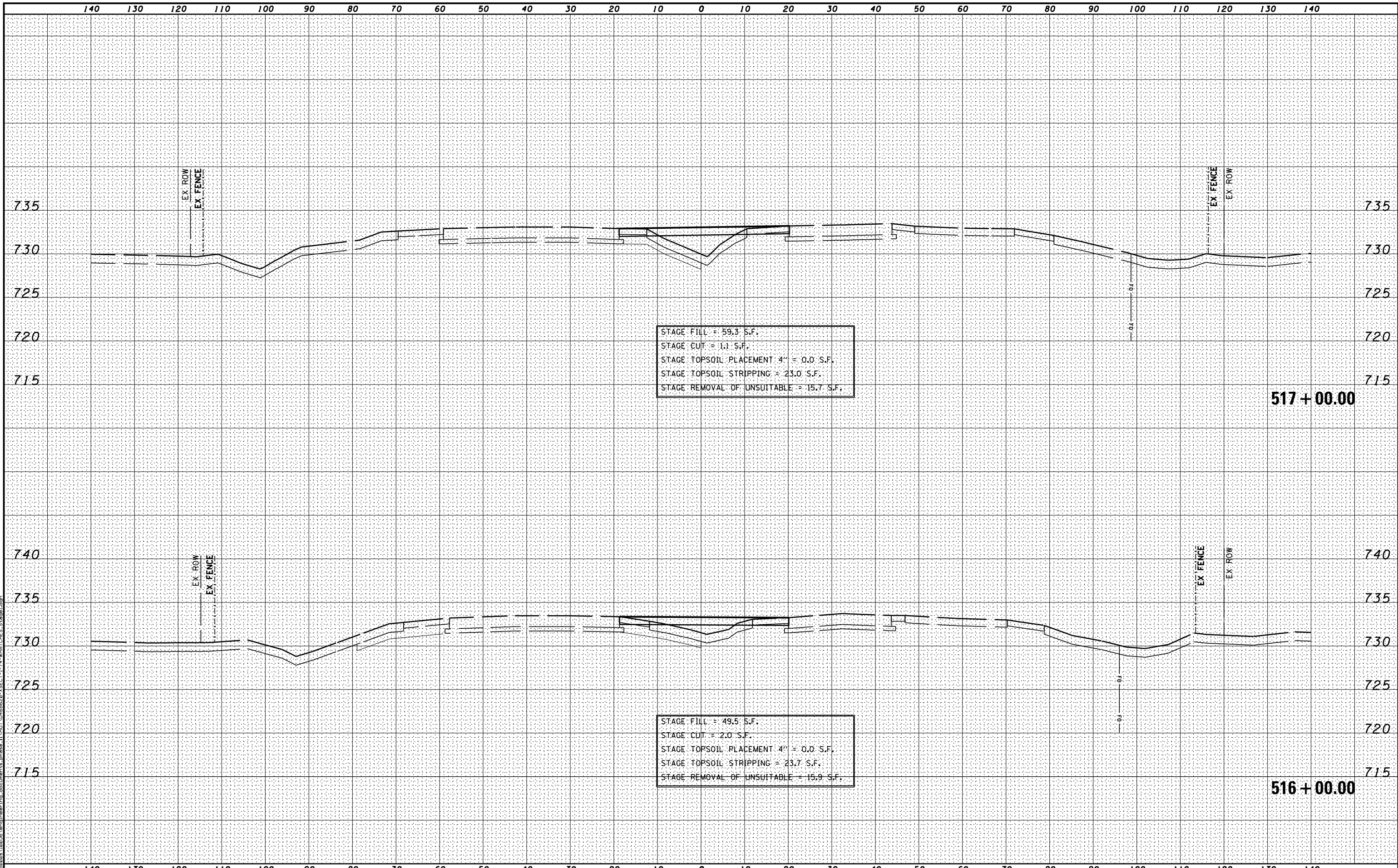
FILE NAME =	DESIGNED -	REVISED -
...D:\68620\XSECT-1-74-WMATCHES.Stage1.dgn	DRAWN -	REVISED -
USER NAME = eanderson	CHECKED -	REVISED -
PLOT DATE = 7/26/2012	DATE - JULY 20, 2012	REVISED -



STATE OF ILLINOIS
 DEPARTMENT OF TRANSPORTATION

MAINTENANCE OF TRAFFIC - STAGE 1
 CROSS SECTIONS - I-74
 SCALE: H 1"=10', V 1"=5'
 SHEET NO. 31 OF 80 SHEETS
 STA. 514+00.00 TO STA. 515+00.00

F.A.I. RTE.	SECTION	COUNTY	TOTAL SHEETS	SHEET NO.
90-[14R(14HB-4,14,14HVB)BR]	TAZEWELL	2433	406	
			CONTRACT NO. 68620	
ILLINOIS FED. AID PROJECT				



STAGE FILL = 59.3 S.F.
 STAGE CUT = 1.1 S.F.
 STAGE TOPSOIL PLACEMENT 4" = 0.0 S.F.
 STAGE TOPSOIL STRIPPING = 23.0 S.F.
 STAGE REMOVAL OF UNSUITABLE = 15.7 S.F.

STAGE FILL = 49.5 S.F.
 STAGE CUT = 2.0 S.F.
 STAGE TOPSOIL PLACEMENT 4" = 0.0 S.F.
 STAGE TOPSOIL STRIPPING = 23.7 S.F.
 STAGE REMOVAL OF UNSUITABLE = 15.9 S.F.

MODEL NAME: XS_SHEET_Temporary_model_name_32
 DESIGN FILE: I:\000000_10255\encl\engineering_documents\phase_1\DOT_0468620-XSECT-I-74-WMATCHES.Stage1.dgn

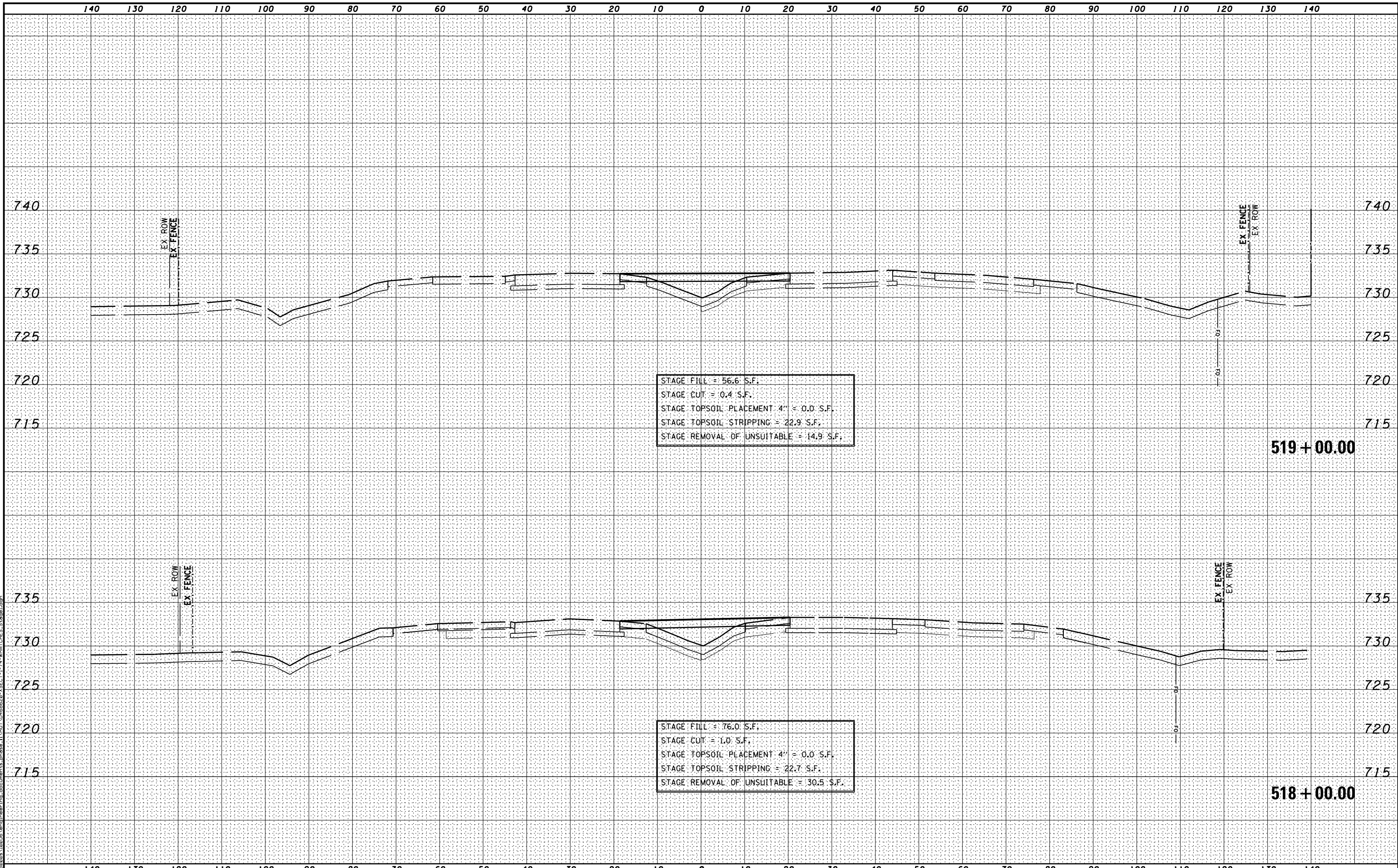
FILE NAME =	DESIGNED -	REVISED -
...D468620-XSECT-I-74-WMATCHES.Stage1.dgn	DRAWN -	REVISED -
USER NAME = eanderson	CHECKED -	REVISED -
PLOT DATE = 7/26/2012	DATE - JULY 20, 2012	REVISED -



STATE OF ILLINOIS
 DEPARTMENT OF TRANSPORTATION

MAINTENANCE OF TRAFFIC - STAGE 1
 CROSS SECTIONS - I-74
 SCALE: H 1"=10', V 1"=5' SHEET NO. 32 OF 80 SHEETS STA. 516+00.00 TO STA. 517+00.00

F.A.I. RTE.	SECTION	COUNTY	TOTAL SHEETS	SHEET NO.
90	I14R(14HB-4,14,14HVB)BRJ	TAZEWELL	2433	407
			CONTRACT NO. 68620	
ILLINOIS FED. AID PROJECT				



MODEL NAME: XS_SHEET_Temporary_model_name_33
 DESIGN FILE: \\009010255\encl\engineering_documents\phase_1\DOT_0468620-XSECT-I-74-WMATCHES.Stage1.dgn

FILE NAME =	DESIGNED -	REVISED -
...\\0468620-XSECT-I-74-WMATCHES.Stage1.dgn	DRAWN -	REVISED -
USER NAME = eanderson	CHECKED -	REVISED -
PLOT DATE = 7/26/2012	DATE - JULY 20, 2012	REVISED -

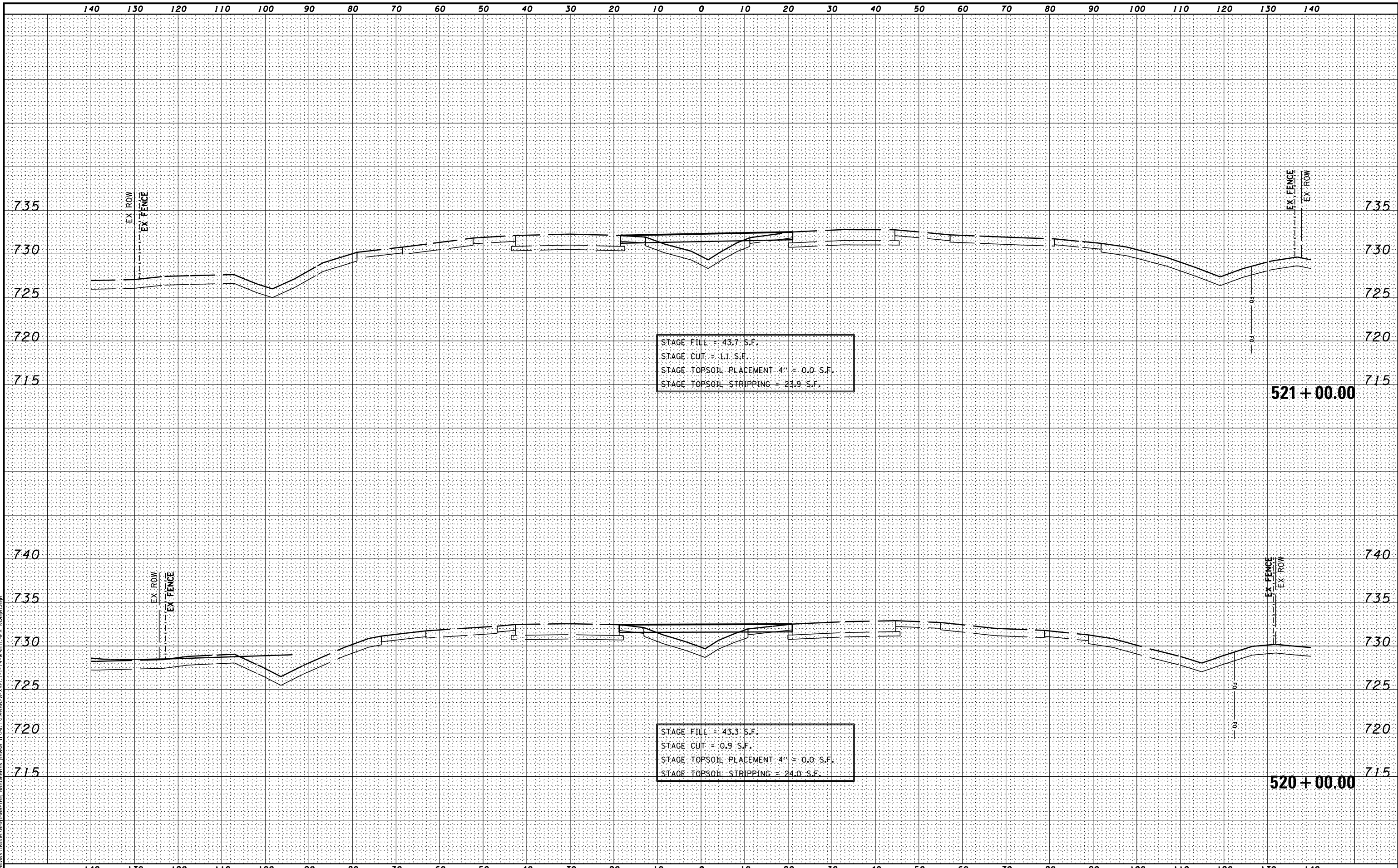


STATE OF ILLINOIS
DEPARTMENT OF TRANSPORTATION

MAINTENANCE OF TRAFFIC - STAGE 1
CROSS SECTIONS - I-74

SCALE: H 1"=10', V 1"=5' SHEET NO. 33 OF 80 SHEETS STA. 518+00.00 TO STA. 519+00.00

F.A.I. RTE.	SECTION	COUNTY	TOTAL SHEETS	SHEET NO.
• 90-114R(14HB-4,14,14HVB)BRJ	TAZEWELL	2433	408	
CONTRACT NO. 68620			ILLINOIS FED. AID PROJECT	



MODEL NAME: XS_SHEET_Temporary_model_name_34
 DESIGN FILE: \\0255\eng\engineering\documents\phase_1\DOT\0468620-XSECT-I-74-WMATCHES.Stage1.dgn

FILE NAME =	DESIGNED -	REVISED -
...\\0468620-XSECT-I-74-WMATCHES.Stage1.dgn	DRAWN -	REVISED -
USER NAME = eanderson	CHECKED -	REVISED -
PLOT DATE = 7/26/2012	DATE - JULY 20, 2012	REVISED -

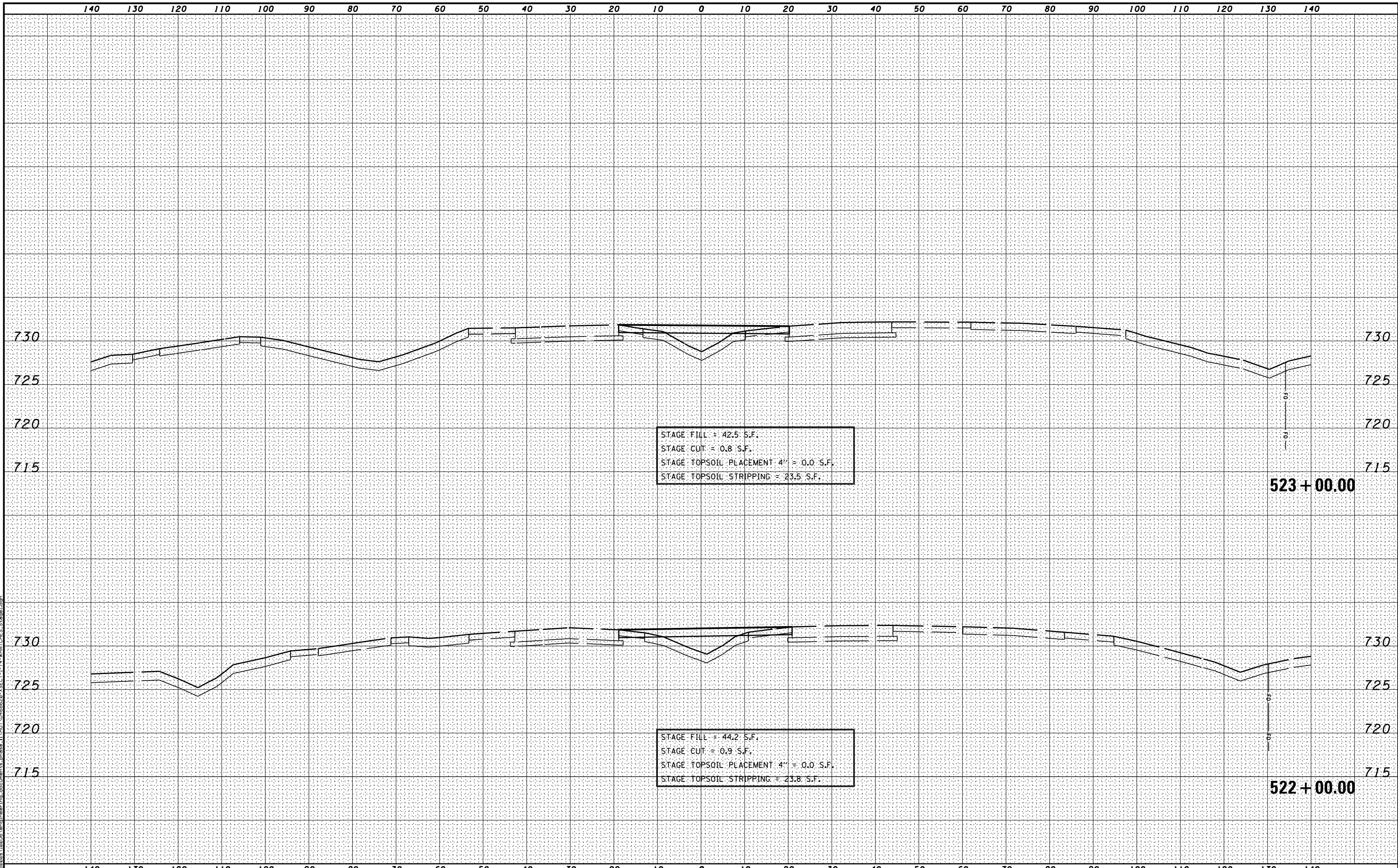


STATE OF ILLINOIS
DEPARTMENT OF TRANSPORTATION

MAINTENANCE OF TRAFFIC - STAGE 1
CROSS SECTIONS - I-74

SCALE: H 1"=10', V 1"=5' SHEET NO. 34 OF 80 SHEETS STA. 520+00.00 TO STA. 521+00.00

F.A.I. RTE.	SECTION	COUNTY	TOTAL SHEETS	SHEET NO.
• 90-[I4R(14HB-4,14,14HVB)BR]		TAZEWELL	2433	409
			CONTRACT NO. 68620	
ILLINOIS FED. AID PROJECT				



MODEL NAME: XS_SHEET_Temporary_model_name_35
 DESIGN FILE: I:\00000_10255\encl\encl.dwg documents_phase_1\DOT_0468620-XSECT-I-74-WMATCHES.Stage1.dgn

FILE NAME =	DESIGNED -	REVISED -
... \D468620-XSECT-I-74-WMATCHES.Stage1.dgn	DRAWN -	REVISED -
USER NAME = eanderson	CHECKED -	REVISED -
PLOT DATE = 7/26/2012	DATE - JULY 20, 2012	REVISED -

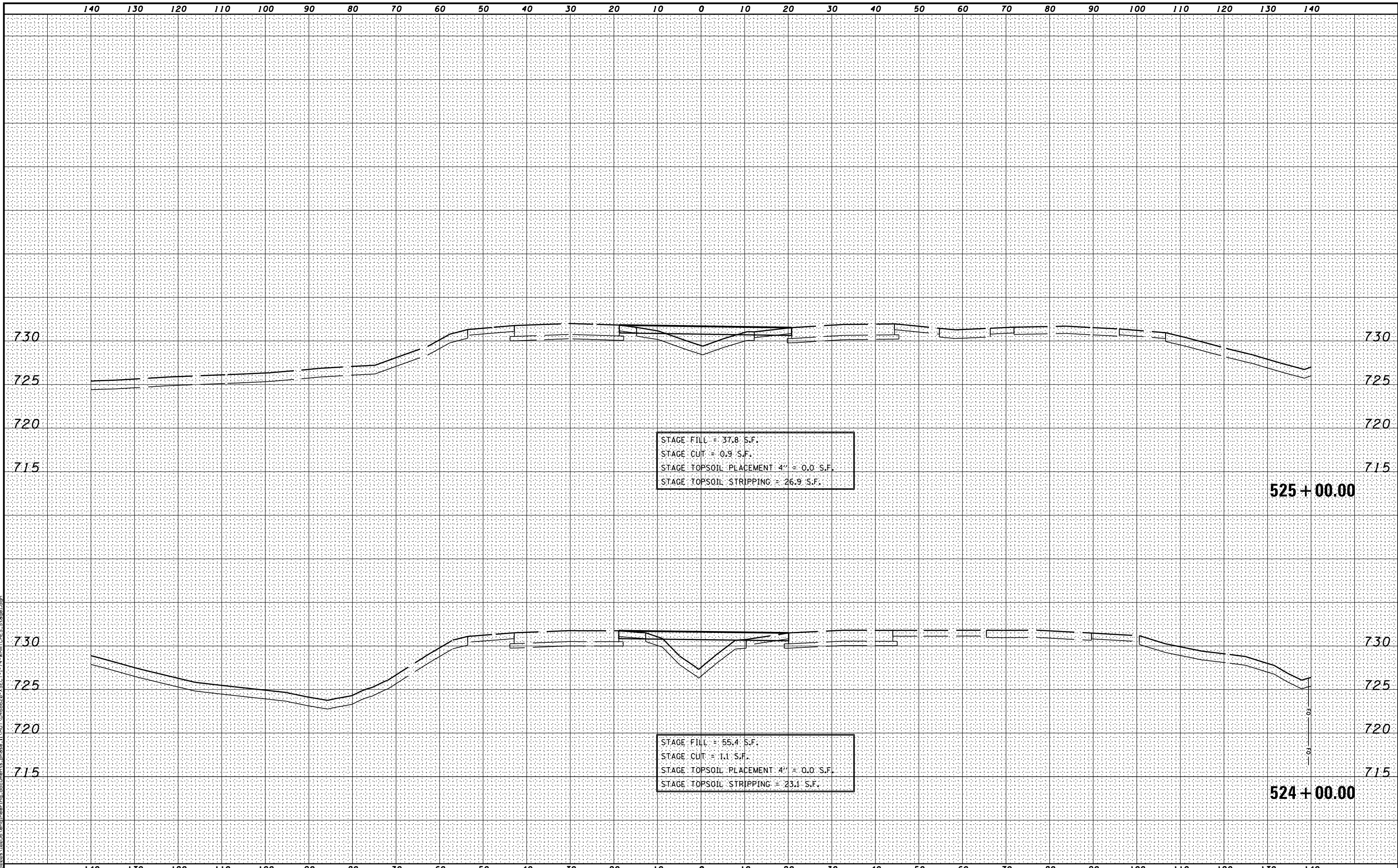


STATE OF ILLINOIS
DEPARTMENT OF TRANSPORTATION

MAINTENANCE OF TRAFFIC - STAGE 1
CROSS SECTIONS - I-74

SCALE: H 1"=10', V 1"=5' SHEET NO. 35 OF 80 SHEETS STA. 522+00.00 TO STA. 523+00.00

F.A.I. RTE.	SECTION	COUNTY	TOTAL SHEETS	SHEET NO.
90-[14R(14HB-4,14,14HB)BR]	TAZEWELL	2433	410	
CONTRACT NO. 68620			ILLINOIS FED. AID PROJECT	



MODEL NAME: XS_SHEET_Temporary_model_name_36
 DESIGN FILE: I:\00000_10255\encl\encl.dwg documents\phase_1\DOT\0468620-XSECT-I-74-WMATCHES.Stage1.dgn

FILE NAME = ...D468620-XSECT-I-74-WMATCHES.Stage1.dgn	DESIGNED -	REVISED -
USER NAME = eanderson	DRAWN -	REVISED -
PLOT DATE = 7/26/2012	CHECKED -	REVISED -
	DATE - JULY 20, 2012	REVISED -

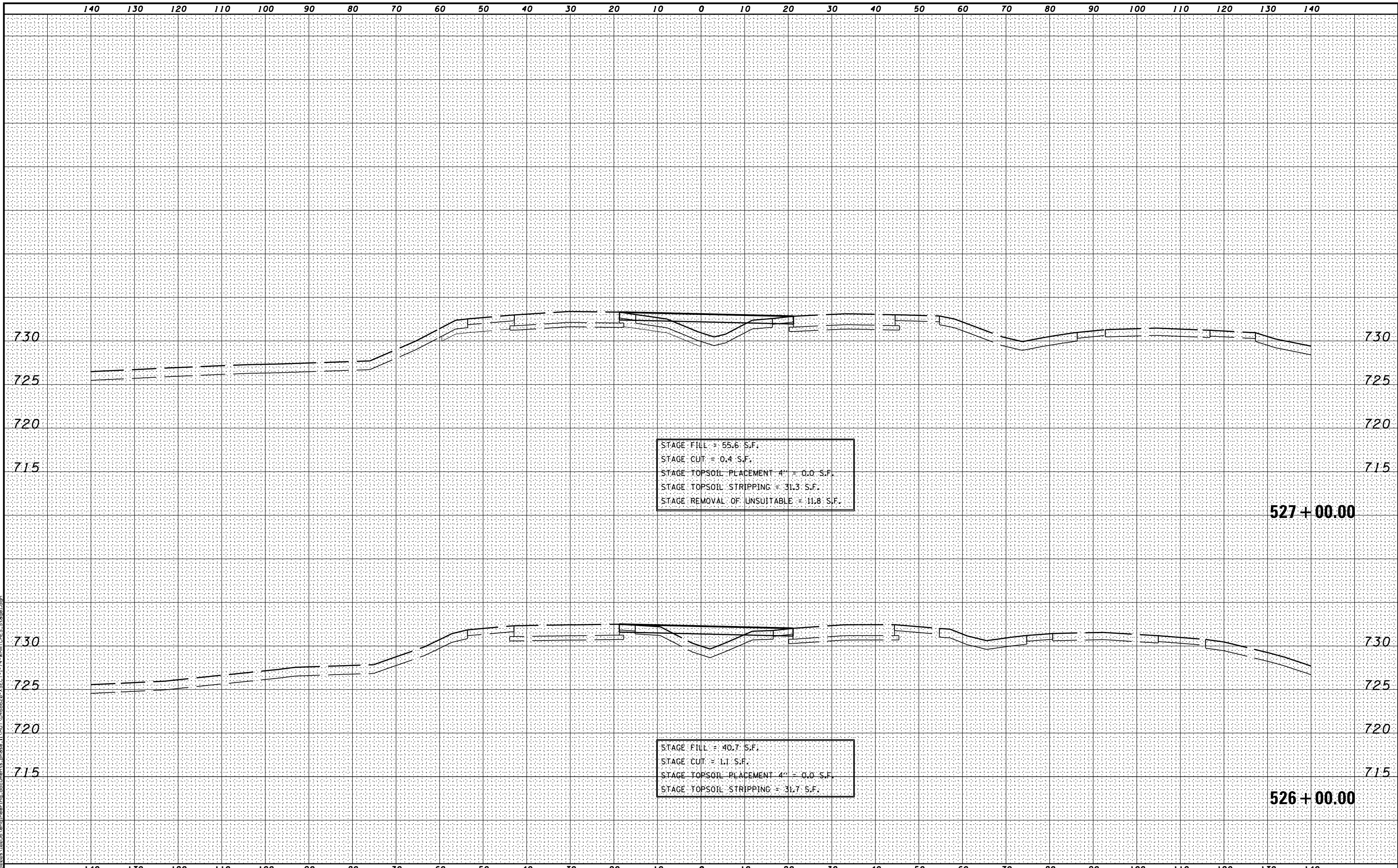


STATE OF ILLINOIS
DEPARTMENT OF TRANSPORTATION

MAINTENANCE OF TRAFFIC - STAGE 1
CROSS SECTIONS - I-74

SCALE: H 1"=10', V 1"=5' SHEET NO. 36 OF 80 SHEETS STA. 524+00.00 TO STA. 525+00.00

F.A.I. RTE.	SECTION	COUNTY	TOTAL SHEETS	SHEET NO.
• 90-[14R(14HB-4,14,14HVB)BR]		TAZEWELL	2433	411
			CONTRACT NO. 68620	
ILLINOIS FED. AID PROJECT				



MODEL NAME: XS_SHEET_1.dwg; model name: 37
 DESIGN FILE: I:\000000_10255\encl\encl.dwg documents_phase_1\DOT_0468620-XSECT-I-74-WMATCHES_Stage1.dgn

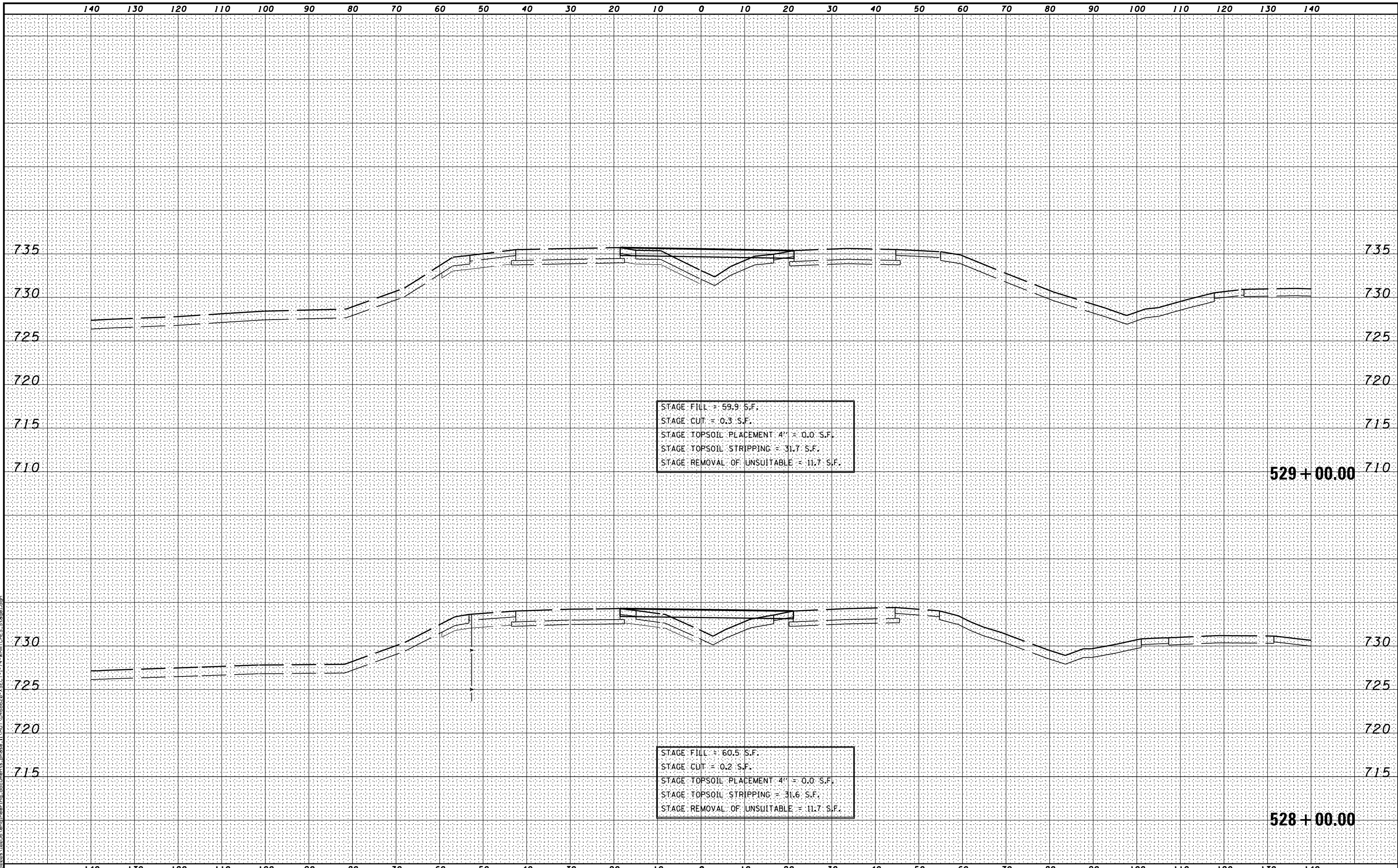
FILE NAME =	DESIGNED -	REVISED -
... \D468620-XSECT-I-74-WMATCHES_Stage1.dgn	DRAWN -	REVISED -
USER NAME = eanderson	CHECKED -	REVISED -
PLOT DATE = 7/26/2012	DATE - JULY 20, 2012	REVISED -



STATE OF ILLINOIS
DEPARTMENT OF TRANSPORTATION

MAINTENANCE OF TRAFFIC – STAGE 1
CROSS SECTIONS – I-74
 SCALE: H 1"=10', V 1"=5' SHEET NO. 37 OF 80 SHEETS STA. 526+00.00 TO STA. 527+00.00

F.A.I. RTE.	SECTION	COUNTY	TOTAL SHEETS	SHEET NO.
• 90-[14R(14HB-4,14,14HVB)BR]		TAZEWELL	2433	412
			CONTRACT NO. 68620	
ILLINOIS FED. AID PROJECT				



MODEL NAME: XS_SHEET_Temporary_model_name_38
 DESIGN FILE: \\00209110255\enr\engineering\documents\phase_1\DOT\0468620-XSECT-I-74-WMATCHES.Stage1.dgn

FILE NAME =	DESIGNED -	REVISED -
...\\0468620-XSECT-I-74-WMATCHES.Stage1.dgn	DRAWN -	REVISED -
USER NAME = eanderson	CHECKED -	REVISED -
PLOT DATE = 7/26/2012	DATE - JULY 20, 2012	REVISED -




STATE OF ILLINOIS
DEPARTMENT OF TRANSPORTATION

MAINTENANCE OF TRAFFIC – STAGE 1
CROSS SECTIONS – I-74

SCALE: H 1"=10', V 1"=5' SHEET NO. 38 OF 80 SHEETS STA. 528+00.00 TO STA. 529+00.00

F.A.I. RTE.	SECTION	COUNTY	TOTAL SHEETS	SHEET NO.
• 90-[14R(14HB-4,14,14HVB)BR]		TAZEWELL	2433	413
CONTRACT NO. 68620				

ILLINOIS FED. AID PROJECT



MODEL NAME: XS_SHEET_Temporary.dgn; model name: 39
 DESIGN FILE: I:\0209\102956\encl\encl.dwg documents_phase_1\DOT_0468620-XSECT-I-74-WMATCHES.Stage1.dgn

FILE NAME =	DESIGNED -	REVISED -
...D468620-XSECT-I-74-WMATCHES.Stage1.dgn	DRAWN -	REVISED -
USER NAME = eanderson	CHECKED -	REVISED -
PLOT DATE = 7/26/2012	DATE - JULY 20, 2012	REVISED -

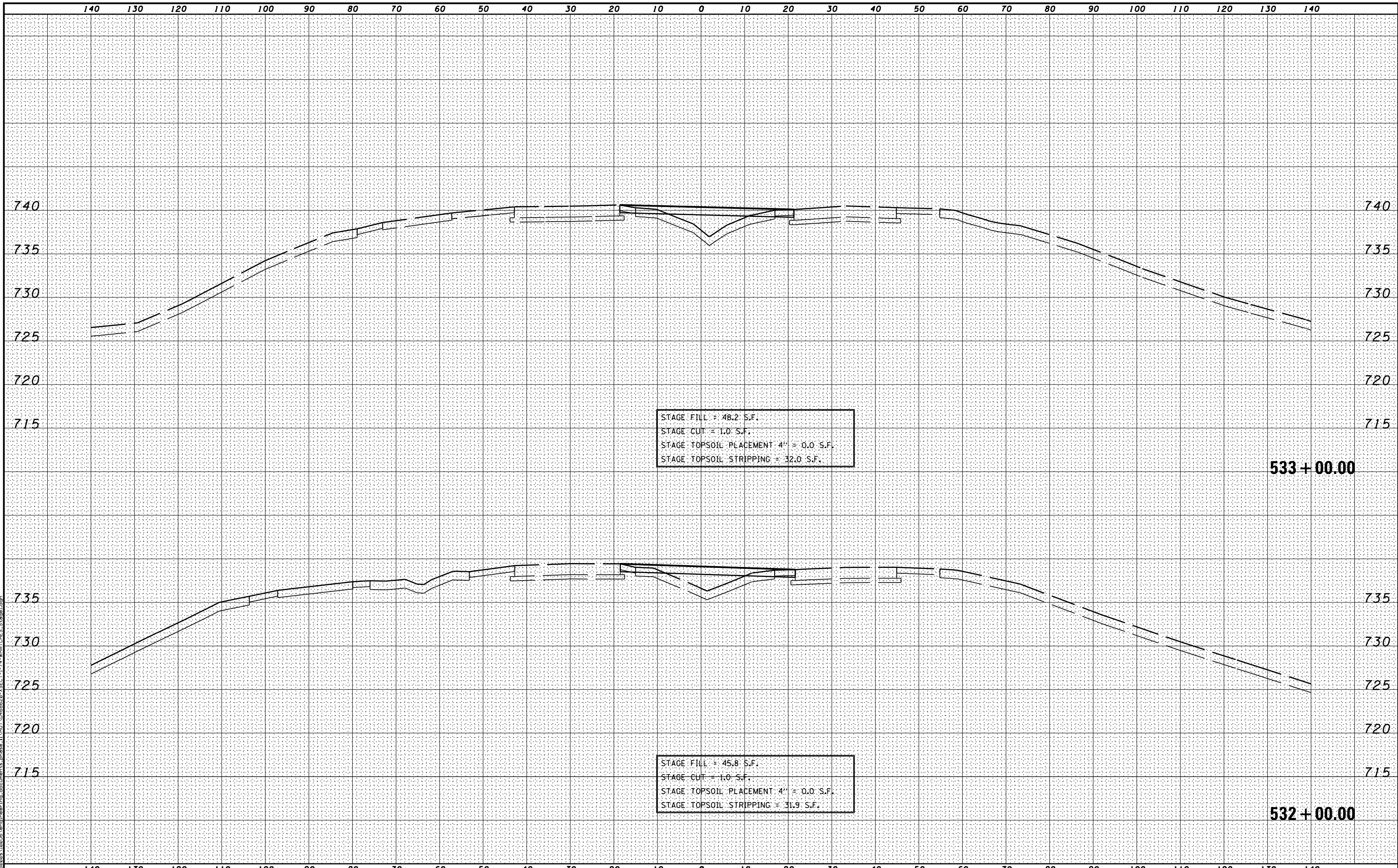


STATE OF ILLINOIS
DEPARTMENT OF TRANSPORTATION

MAINTENANCE OF TRAFFIC - STAGE 1
CROSS SECTIONS - I-74

SCALE: H 1"=10', V 1"=5' SHEET NO. 39 OF 80 SHEETS STA. 530+00.00 TO STA. 531+00.00

F.A.I. RTE.	SECTION	COUNTY	TOTAL SHEETS	SHEET NO.
90-[14R(14HB-4,14,14HVB)BR]	TAZEWELL	2433	414	
			CONTRACT NO. 68620	
ILLINOIS FED. AID PROJECT				



MODEL NAME: XS_SHEET_TempProj_model_name_40
 DESIGN FILE: I:\0209\102956\encl\encl.dwg documents_phase_1\XOT_0468620-XSECT-I-74-WMATCHES_Stage1.dgn

FILE NAME =	DESIGNED -	REVISED -
... \D468620-XSECT-I-74-WMATCHES_Stage1.dgn	DRAWN -	REVISED -
USER NAME = eanderson	CHECKED -	REVISED -
PLOT DATE = 7/26/2012	DATE - JULY 20, 2012	REVISED -

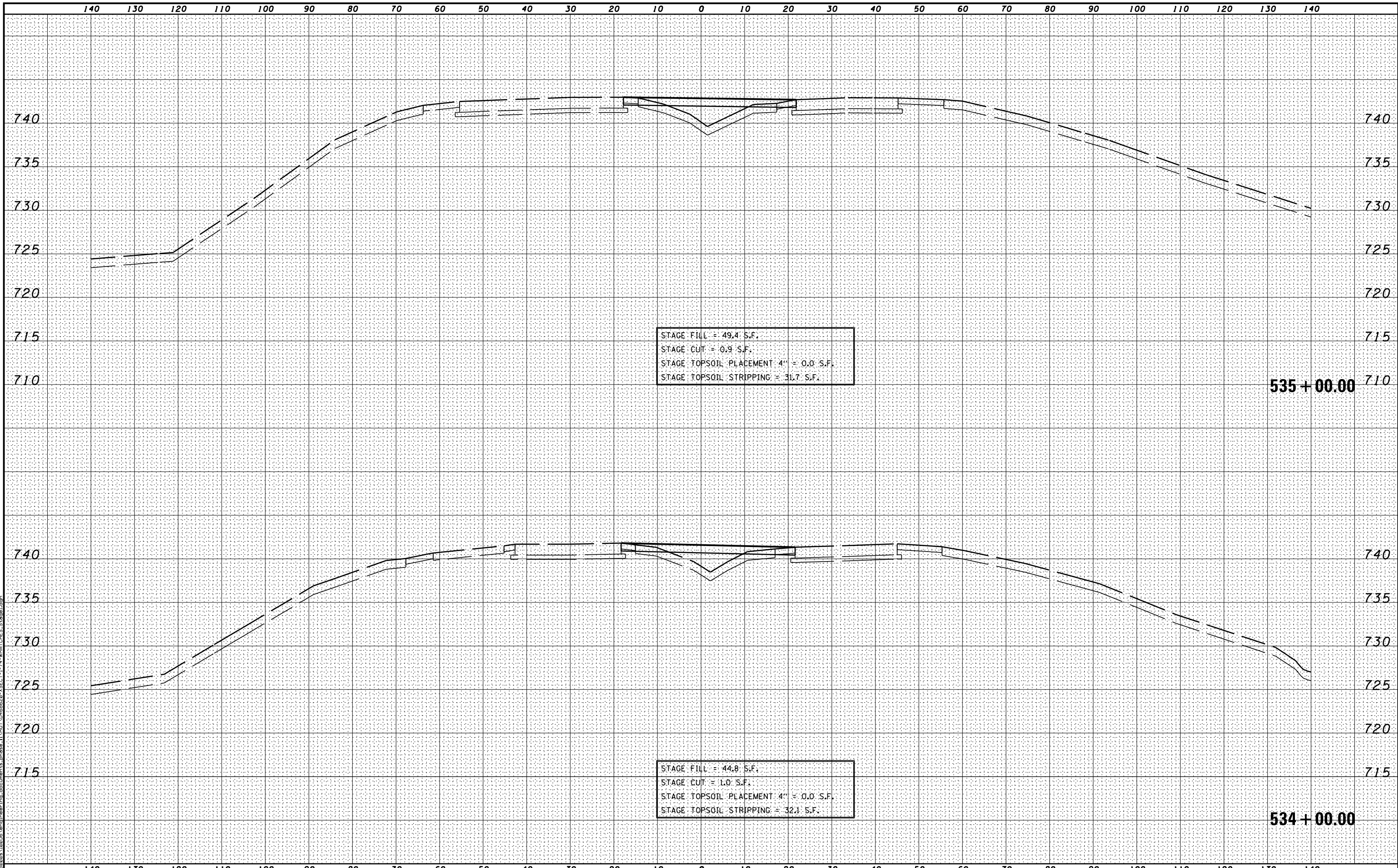


STATE OF ILLINOIS
DEPARTMENT OF TRANSPORTATION

MAINTENANCE OF TRAFFIC - STAGE 1
CROSS SECTIONS - I-74

SCALE: H 1"=10', V 1"=5' SHEET NO. 40 OF 80 SHEETS STA. 532+00.00 TO STA. 533+00.00

F.A.I. RTE.	SECTION	COUNTY	TOTAL SHEETS	SHEET NO.
• 90-[14R(14HB-4,14,14HVB)BR]		TAZEWELL	2433	415
			CONTRACT NO. 68620	
ILLINOIS FED. AID PROJECT				



MODEL NAME: XS_SHEET_Temporary_model_name_41
 DESIGN FILE: I:\0209\102956\enr\eng\documents_phase_1\DOT_0468620-XSECT-I-74-WMATCHES_Stage1.dgn

FILE NAME =	DESIGNED -	REVISED -
...D468620-XSECT-I-74-WMATCHES_Stage1.dgn	DRAWN -	REVISED -
USER NAME = eanderson	CHECKED -	REVISED -
PLOT DATE = 7/26/2012	DATE - JULY 20, 2012	REVISED -

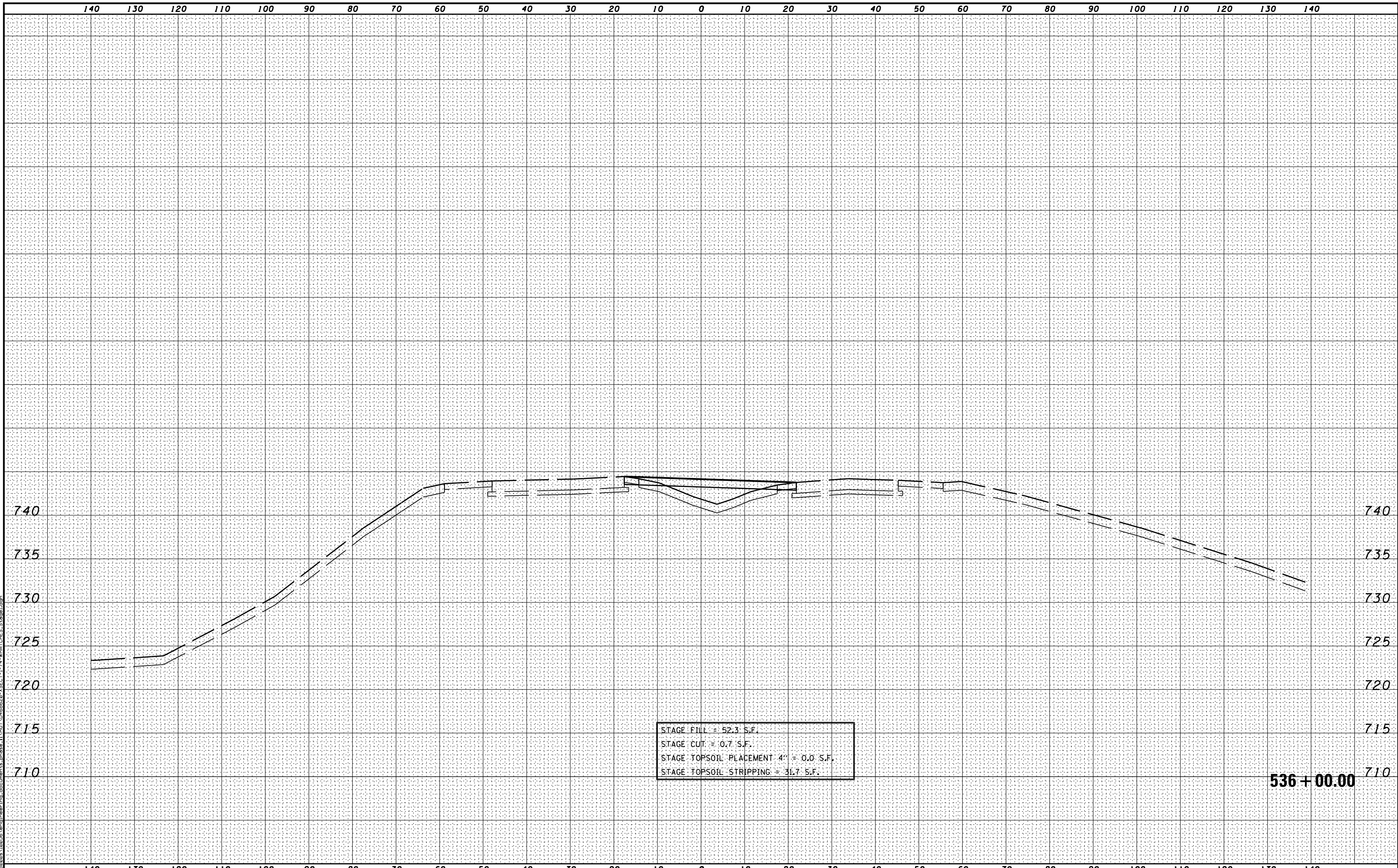


STATE OF ILLINOIS
DEPARTMENT OF TRANSPORTATION

MAINTENANCE OF TRAFFIC – STAGE 1
CROSS SECTIONS – I-74

SCALE: H 1"=10', V 1"=5' SHEET NO. 41 OF 80 SHEETS STA. 534+00.00 TO STA. 535+00.00

F.A.I. RTE.	SECTION	COUNTY	TOTAL SHEETS	SHEET NO.
• 90-[14R](14HB-4,14,14HVB)BRJ	TAZEWELL	2433	416	
			CONTRACT NO. 68620	
ILLINOIS FED. AID PROJECT				



MODEL NAME: XS_SHEET_Temporary_model_name_42
 DESIGN FILE: \\10295\encl\engineering_documents\phase_1\DOT_0468620_XSECT-I-74-WMATCHES_Stage1.dgn

FILE NAME =	DESIGNED -	REVISED -
...\\0468620-XSECT-I-74-WMATCHES_Stage1.dgn	DRAWN -	REVISED -
USER NAME = eanderson	CHECKED -	REVISED -
PLOT DATE = 7/26/2012	DATE - JULY 20, 2012	REVISED -

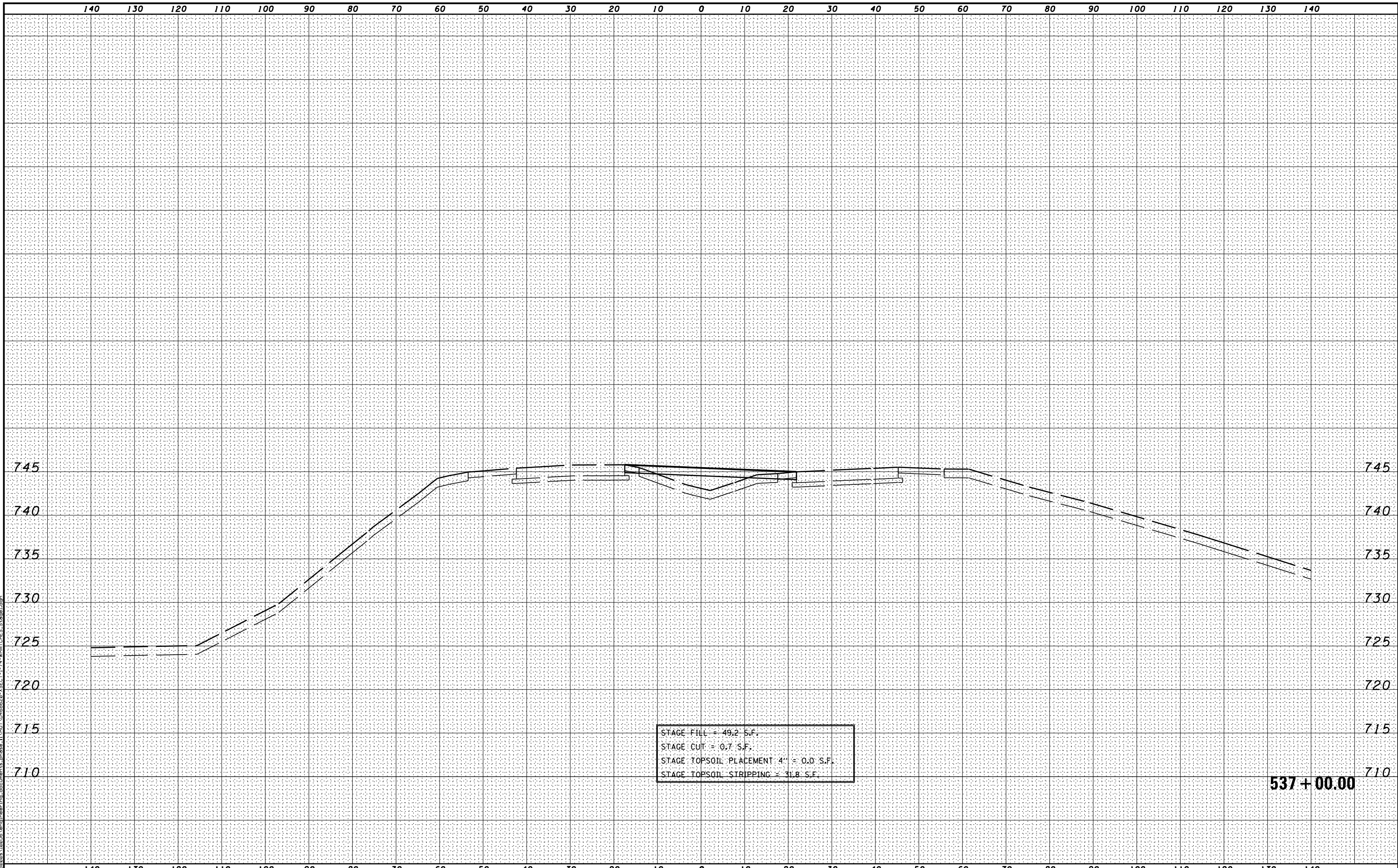


STATE OF ILLINOIS
DEPARTMENT OF TRANSPORTATION

MAINTENANCE OF TRAFFIC – STAGE 1
CROSS SECTIONS – I-74
 SCALE: H 1"=10', V 1"=5' SHEET NO. 42 OF 80 SHEETS STA. 536+00.00 TO STA. 536+00.00

F.A.I. RTE.	SECTION	COUNTY	TOTAL SHEETS	SHEET NO.
• 90-[14R(14HB-4,14,14HVB)BR]		TAZEWELL	2433	417
			CONTRACT NO. 68620	
<small>ILLINOIS FED. AID PROJECT</small>				

536+00.00



MODEL NAME: XS_SHEET_Temporary_model_name_43
 DESIGN FILE: \\10255\engineering\documents\phase_1\DOT\0468620-XSECT-I-74-WMATCHES_Stage1.dgn

FILE NAME =	DESIGNED -	REVISED -
...\\0468620-XSECT-I-74-WMATCHES_Stage1.dgn	DRAWN -	REVISED -
USER NAME = eanderson	CHECKED -	REVISED -
PLOT DATE = 7/26/2012	DATE - JULY 20, 2012	REVISED -

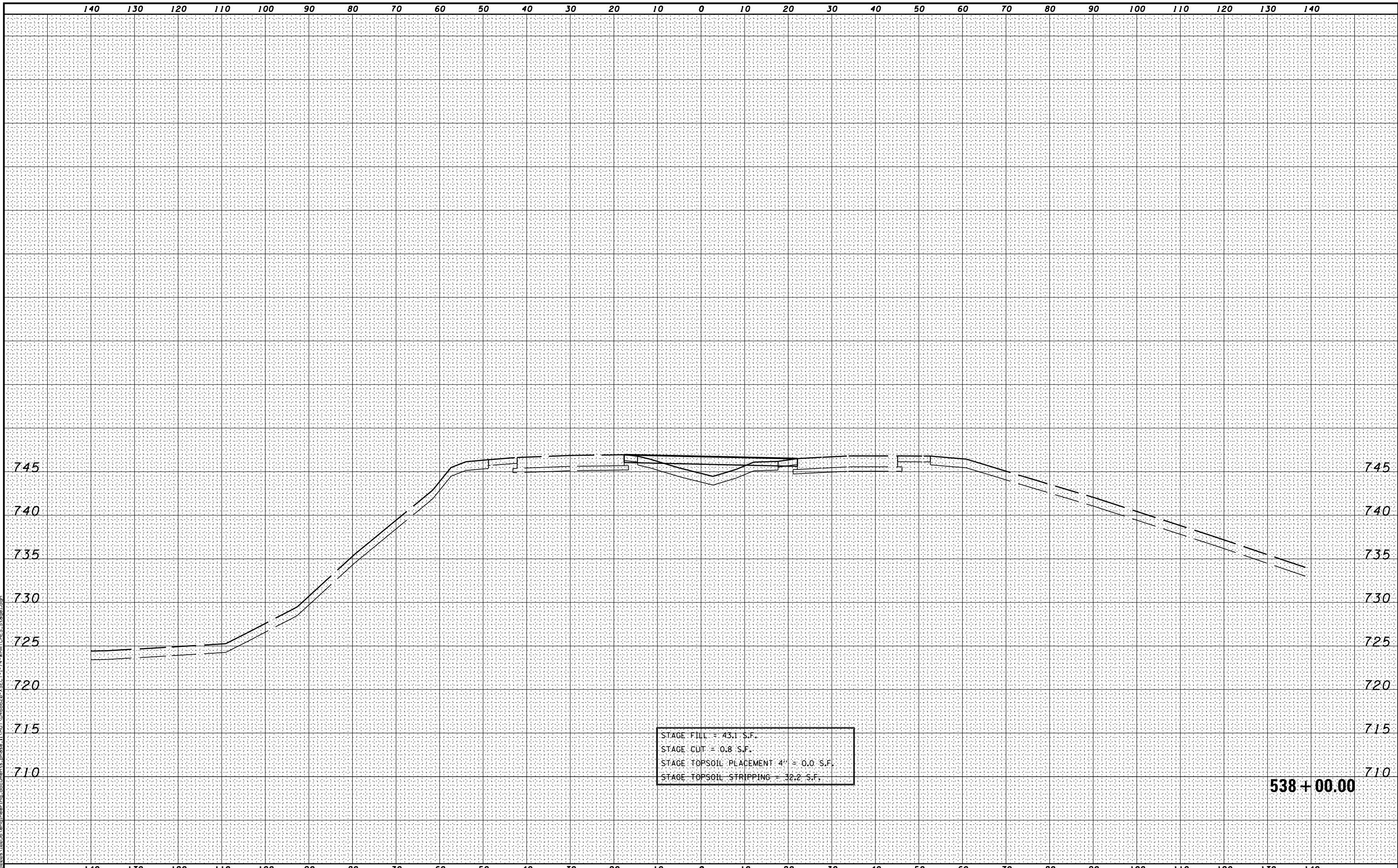


STATE OF ILLINOIS
DEPARTMENT OF TRANSPORTATION

MAINTENANCE OF TRAFFIC – STAGE 1
CROSS SECTIONS – I-74
 SCALE: H 1"=10', V 1"=5' SHEET NO. 43 OF 80 SHEETS STA. 537+00.00 TO STA. 537+00.00

F.A.I. RTE.	SECTION	COUNTY	TOTAL SHEETS	SHEET NO.
• 90-[14R(14HB-4,14,14HVB)BR]		TAZEWELL	2433	418
			CONTRACT NO. 68620	
<small>ILLINOIS FED. AID PROJECT</small>				

537 + 00.00



STAGE FILL = 43.1 S.F.
 STAGE CUT = 0.8 S.F.
 STAGE TOPSOIL PLACEMENT 4" = 0.0 S.F.
 STAGE TOPSOIL STRIPPING = 32.2 S.F.

538+00.00

MODEL NAME: XS_SHEET_Temporary_model_name_44
 DESIGN FILE: I:\00000_10255\encl\engineering_documents_phase_1\DOT_0468620-XSECT-I-74-WMATCHES.Stage1.dgn

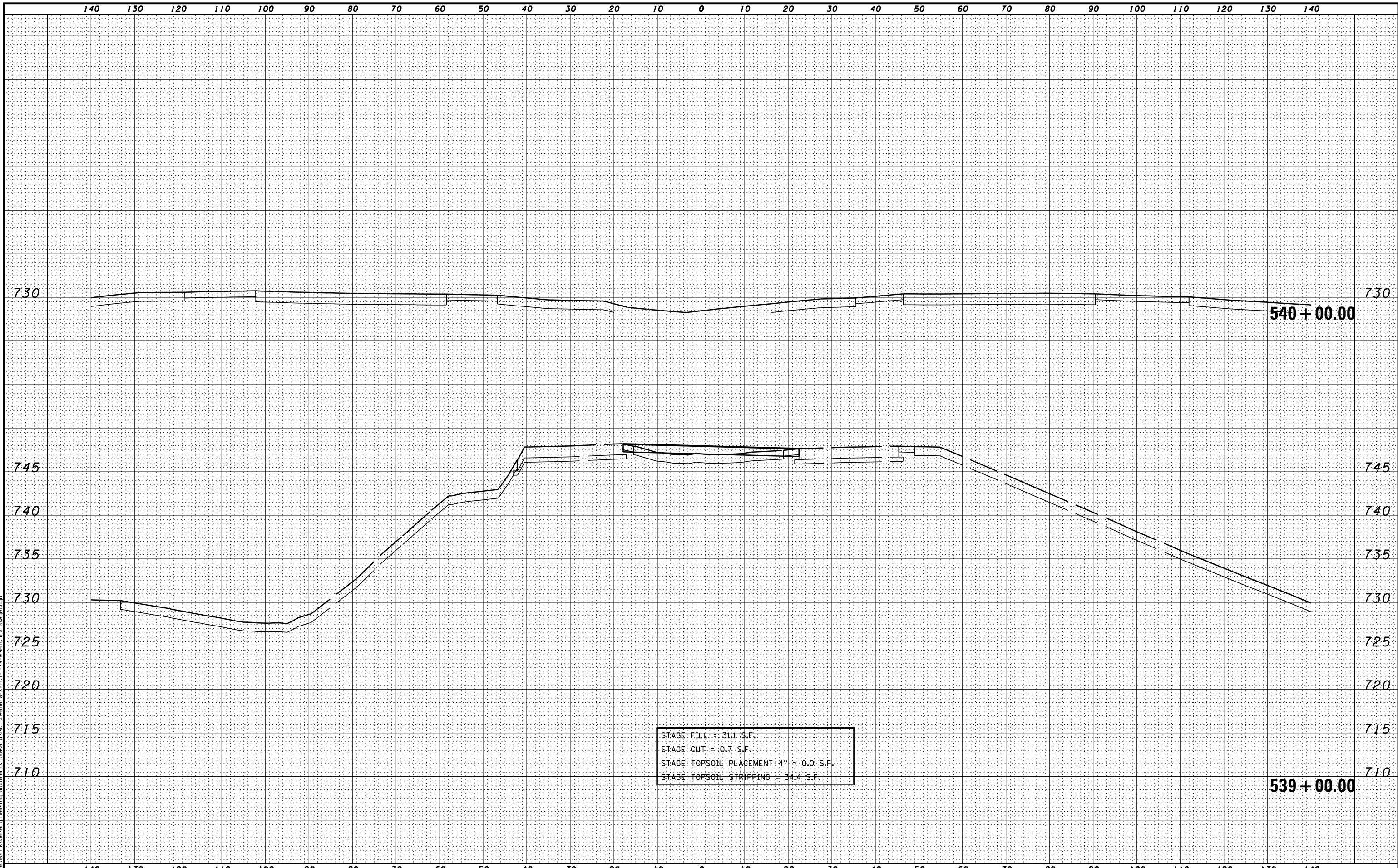
FILE NAME =	DESIGNED -	REVISED -
...D468620-XSECT-I-74-WMATCHES.Stage1.dgn	DRAWN -	REVISED -
USER NAME = eanderson	CHECKED -	REVISED -
PLOT DATE = 7/26/2012	DATE - JULY 20, 2012	REVISED -



STATE OF ILLINOIS
 DEPARTMENT OF TRANSPORTATION

MAINTENANCE OF TRAFFIC - STAGE 1
 CROSS SECTIONS - I-74
 SCALE: H 1"=10', V 1"=5' SHEET NO. 44 OF 80 SHEETS STA. 538+00.00 TO STA. 538+00.00

F.A.I. RTE.	SECTION	COUNTY	TOTAL SHEETS	SHEET NO.
90	I14R(I14HB-4,14,14HVB)BRJ	TAZEWELL	2433	419
			CONTRACT NO. 68620	
ILLINOIS FED. AID PROJECT				



MODEL NAME: XS_SHEET_Temporary_model_name_45
 DESIGN FILE: \\00209110255\encl\engineering_documents_phase_1\DOT_0468620-XSECT-I-74-WMATCHES.Stage1.dgn

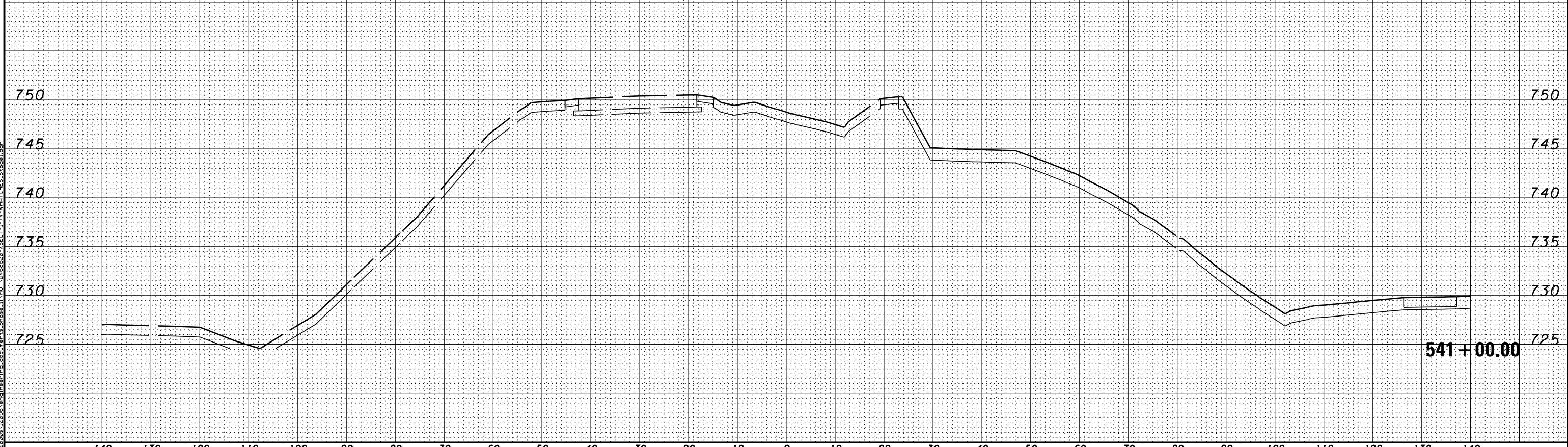
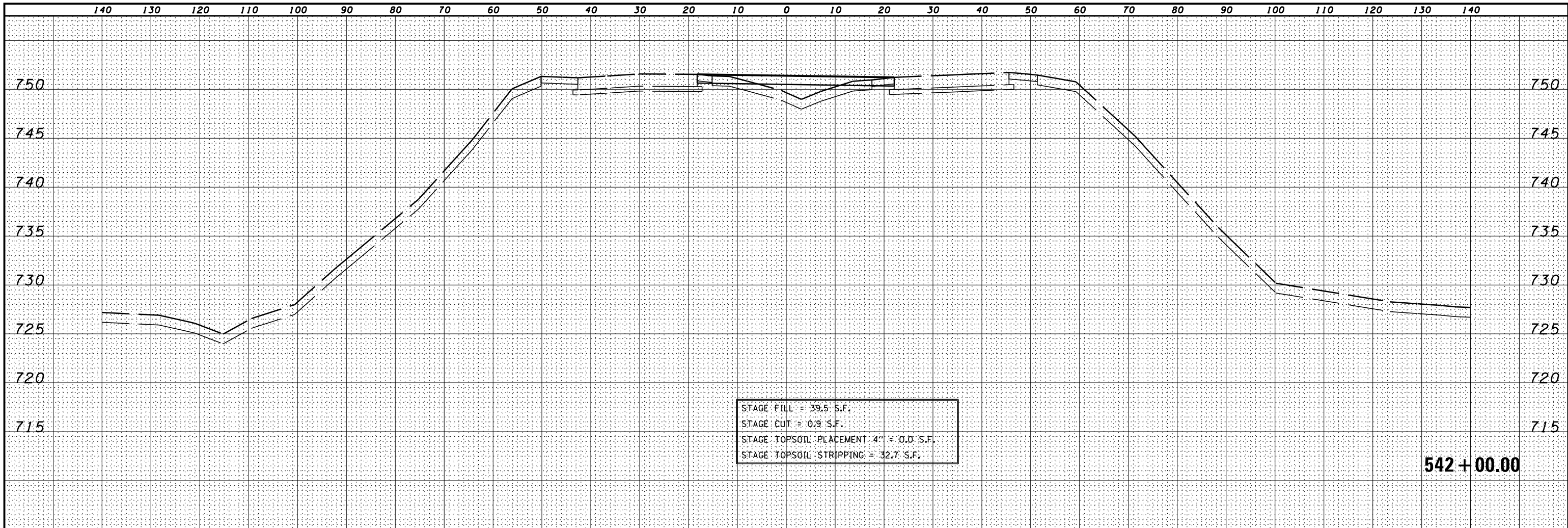
FILE NAME =	DESIGNED -	REVISED -
...\\0468620-XSECT-I-74-WMATCHES.Stage1.dgn	DRAWN -	REVISED -
USER NAME = eanderson	CHECKED -	REVISED -
PLOT DATE = 7/26/2012	DATE - JULY 20, 2012	REVISED -



STATE OF ILLINOIS
DEPARTMENT OF TRANSPORTATION

MAINTENANCE OF TRAFFIC – STAGE 1
CROSS SECTIONS – I-74
 SCALE: H 1"=10', V 1"=5' SHEET NO. 45 OF 80 SHEETS STA. 539+00.00 TO STA. 540+00.00

F.A.I. RTE.	SECTION	COUNTY	TOTAL SHEETS	SHEET NO.
• 90-[14R(14HB-4,14,14HVB)BR]	TAZEWELL	2433	420	
			CONTRACT NO. 68620	
ILLINOIS FED. AID PROJECT				



MODEL NAME: XS_SHEET_Temporary_model_name_46
 DESIGN FILE: \\0029110295\enr\engineering\documents\phase_1\DOT_0468620_XSECT-I-74-WMATCHES_Stage1.dgn

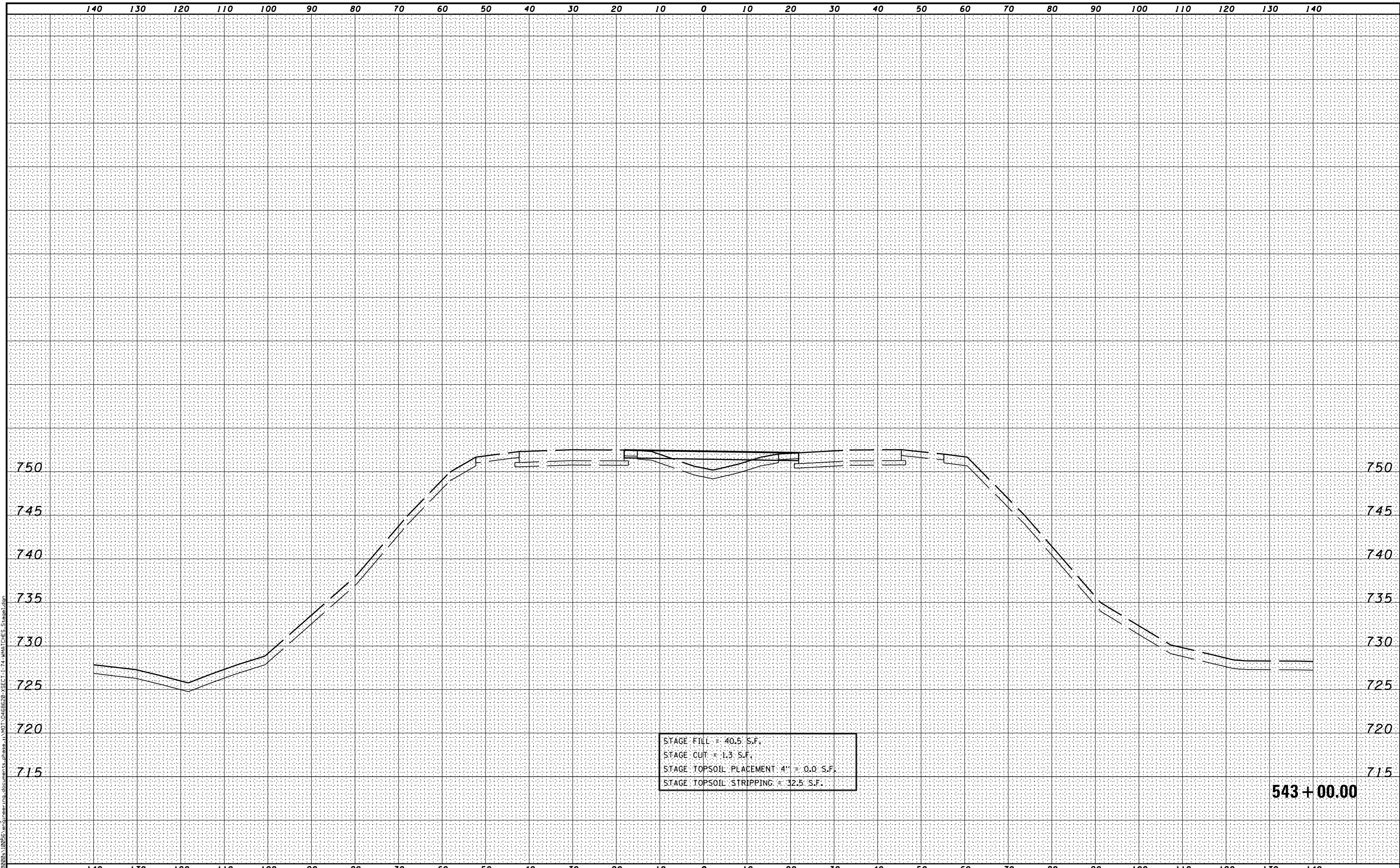
FILE NAME = ...\\0468620-XSECT-I-74-WMATCHES_Stage1.dgn	DESIGNED -	REVISED -
USER NAME = eanderson	DRAWN -	REVISED -
PLOT DATE = 7/26/2012	CHECKED -	REVISED -
	DATE - JULY 20, 2012	REVISED -



STATE OF ILLINOIS
DEPARTMENT OF TRANSPORTATION

MAINTENANCE OF TRAFFIC – STAGE 1
CROSS SECTIONS – I-74
SCALE: H 1"=10', V 1"=5' SHEET NO. 46 OF 80 SHEETS STA. 541+00.00 TO STA. 542+00.00

F.A.I. RTE.	SECTION	COUNTY	TOTAL SHEETS	SHEET NO.
• 90-[14R(14HB-4,14,14HVB)BR]		TAZEWELL	2433	421
			CONTRACT NO. 68620	
ILLINOIS FED. AID PROJECT				



543 + 00.00

MODEL NAME: XS_SHEET_Temporary_model_name_47
 DESIGN FILE: \\10255\engineering\documents_phase_1\DOT_0468620-XSECT-I-74-WMATCHES.Stage1.dgn

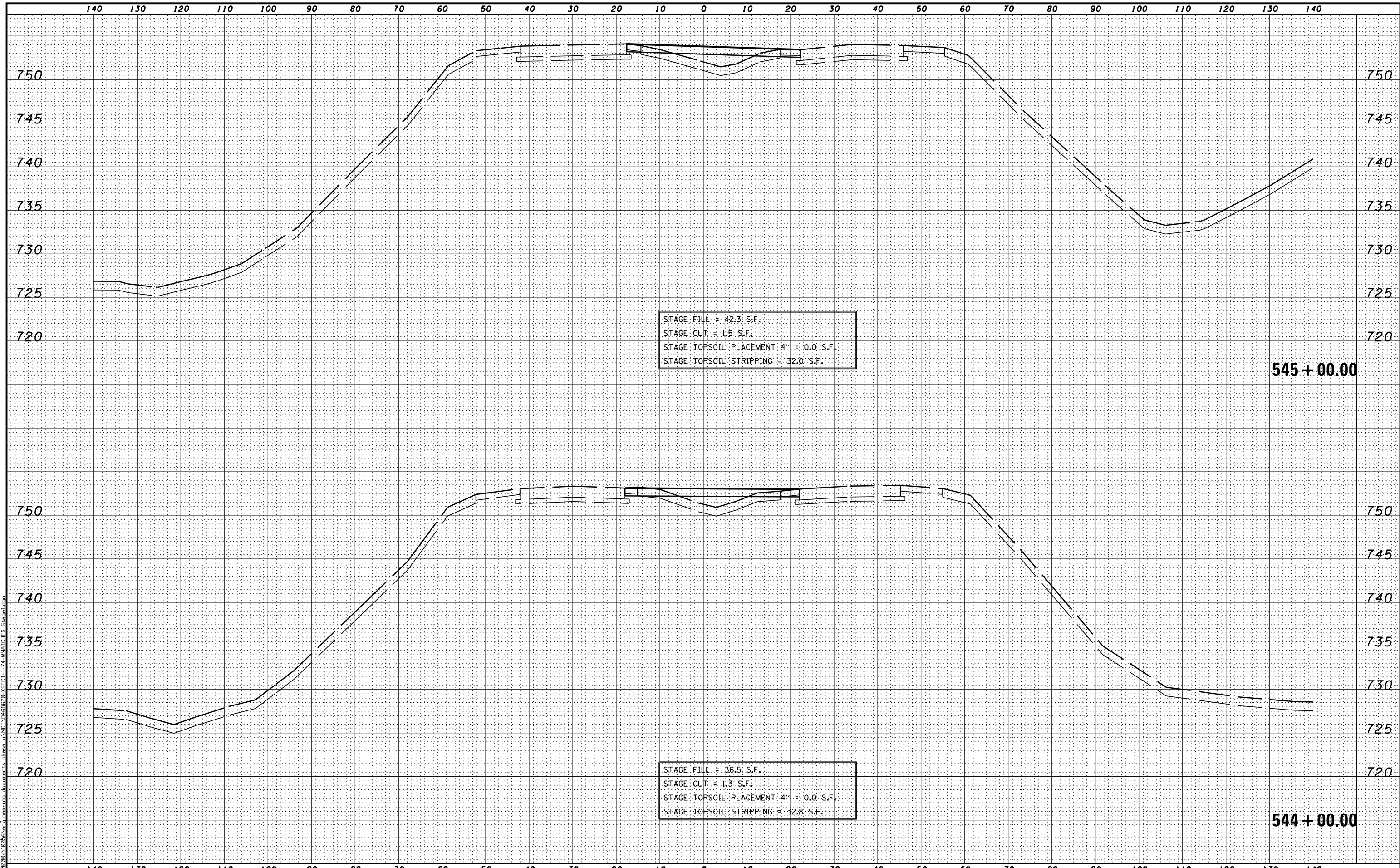
FILE NAME =	DESIGNED -	REVISED -
...\\0468620-XSECT-I-74-WMATCHES.Stage1.dgn	DRAWN -	REVISED -
USER NAME = eanderson	CHECKED -	REVISED -
PLOT DATE = 7/26/2012	DATE - JULY 20, 2012	REVISED -



STATE OF ILLINOIS
DEPARTMENT OF TRANSPORTATION

MAINTENANCE OF TRAFFIC – STAGE 1
CROSS SECTIONS – I-74
SCALE: H 1"=10', V 1"=5' SHEET NO. 47 OF 80 SHEETS STA. 543+00.00 TO STA. 543+00.00

F.A.I. RTE.	SECTION	COUNTY	TOTAL SHEETS	SHEET NO.
• 90-[14R(14HB-4,14,14HVB)BR]		TAZEWELL	2433	422
CONTRACT NO. 68620				
ILLINOIS FED. AID PROJECT				



MODEL NAME: XS-SHEET - temporary model name - 48
 DESIGN FILE: I:\02095\encl\encl.dwg documents_phase_1\X01_0468620-XSECT-I-74-WMATCHES.Stage1.dgn

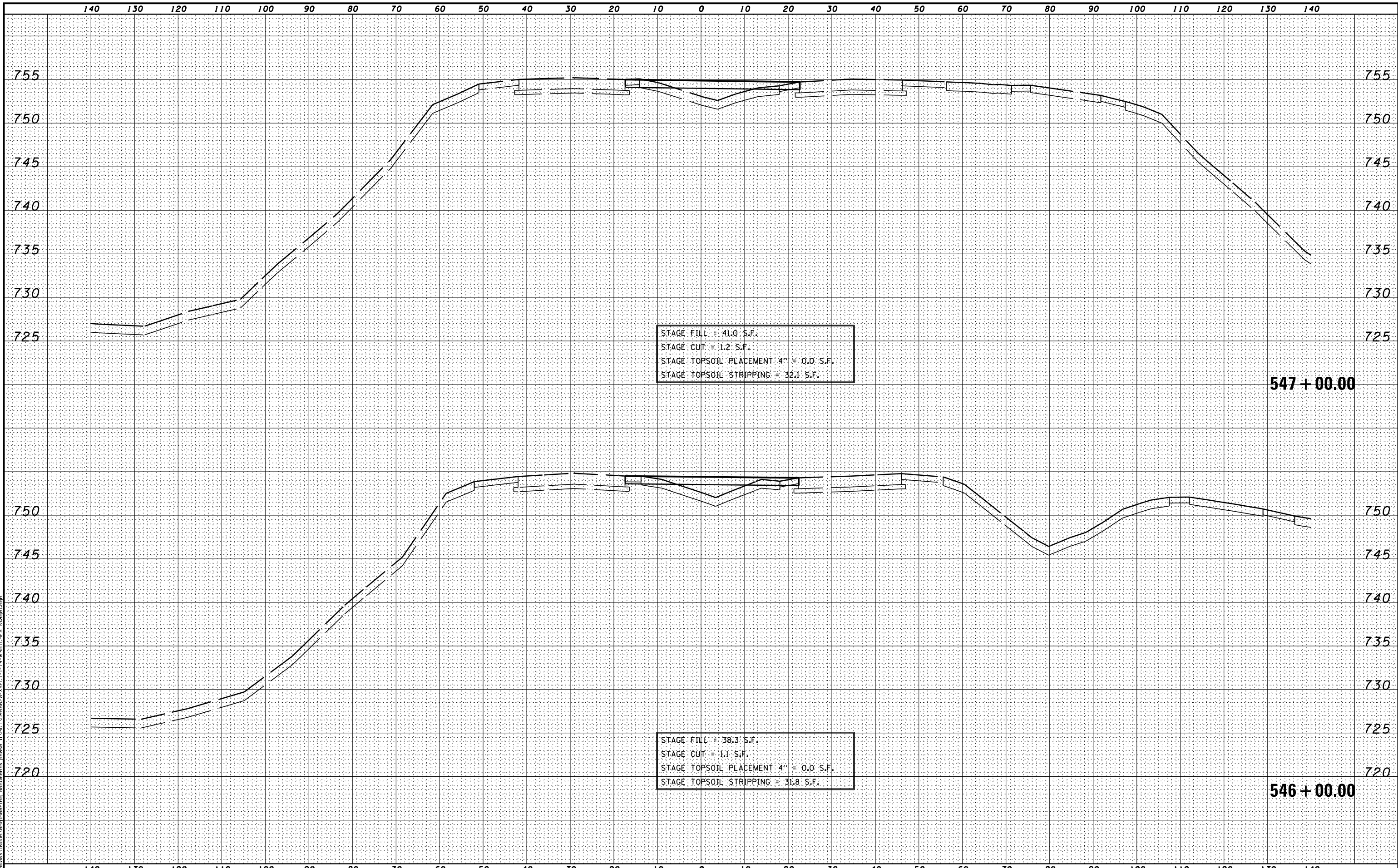
FILE NAME -	DESIGNED -	REVISED -
...D468620-XSECT-I-74-WMATCHES.Stage1.dgn	DRAWN -	REVISED -
USER NAME = eanderson	CHECKED -	REVISED -
PLOT DATE = 7/26/2012	DATE - JULY 20, 2012	REVISED -



STATE OF ILLINOIS
DEPARTMENT OF TRANSPORTATION

MAINTENANCE OF TRAFFIC - STAGE 1
CROSS SECTIONS - I-74
 SCALE: H 1"=10', V 1"=5' SHEET NO. 48 OF 80 SHEETS STA. 544+00.00 TO STA. 545+00.00

F.A.I. RTE.	SECTION	COUNTY	TOTAL SHEETS	SHEET NO.
• 90-[I4R](I4HB-4,14,14HVB)BRJ	TAZEWELL	2433	423	
CONTRACT NO. 68620			ILLINOIS FED. AID PROJECT	



MODEL NAME: XS_SHEET_Temporary_model_name_49
 DESIGN FILE: \\0209102055\engineering\documents\phase_1\DOT\0468620-XSECT-I-74-WMATCHES.Stage1.dgn

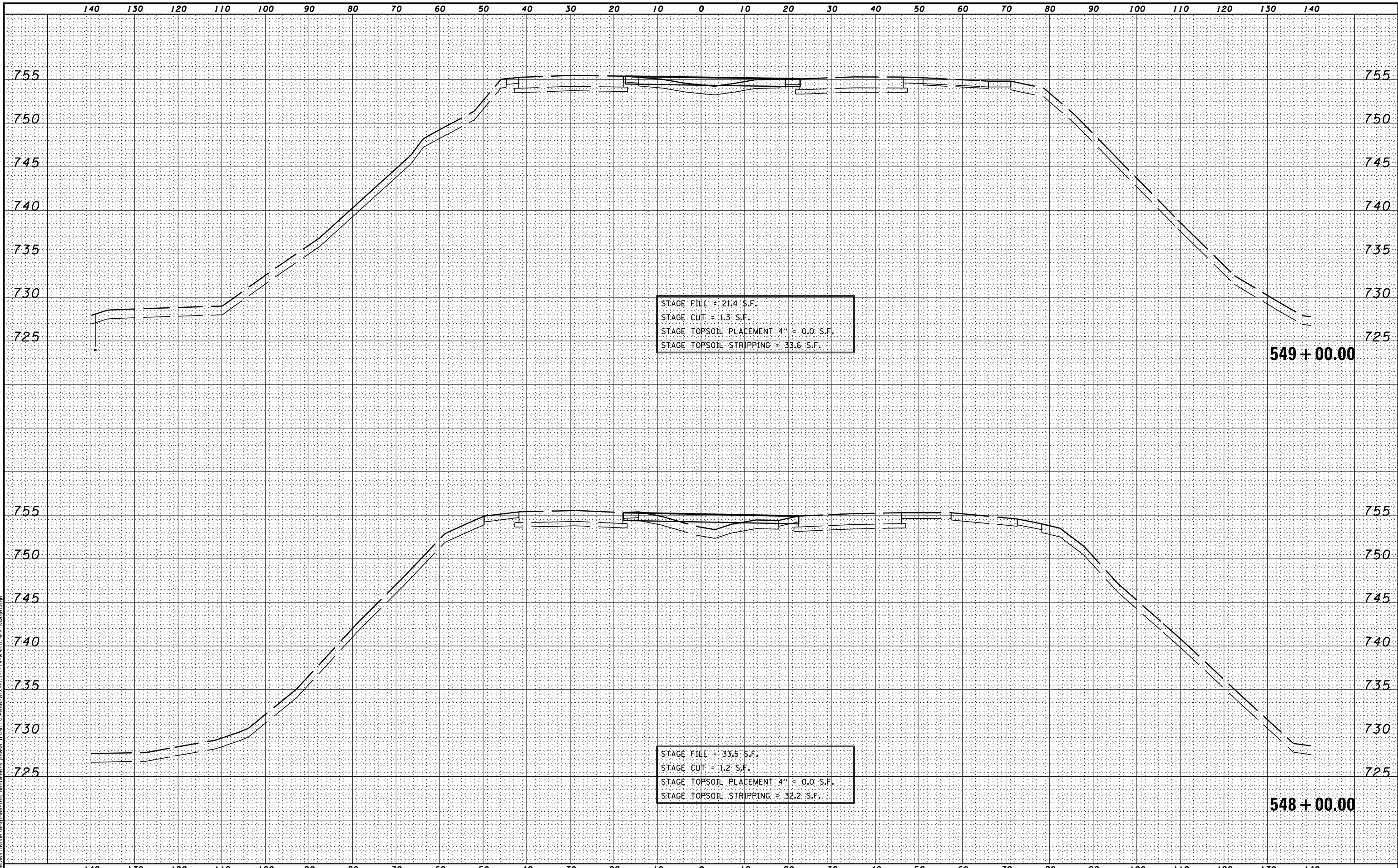
FILE NAME = ...D468620-XSECT-I-74-WMATCHES.Stage1.dgn	DESIGNED -	REVISED -
USER NAME = eanderson	DRAWN -	REVISED -
PLOT DATE = 7/26/2012	CHECKED -	REVISED -
	DATE - JULY 20, 2012	REVISED -



STATE OF ILLINOIS
DEPARTMENT OF TRANSPORTATION

MAINTENANCE OF TRAFFIC - STAGE 1
CROSS SECTIONS - I-74
 SCALE: H 1"=10', V 1"=5' SHEET NO. 49 OF 80 SHEETS STA. 546+00.00 TO STA. 547+00.00

F.A.I. RTE.	SECTION	COUNTY	TOTAL SHEETS	SHEET NO.
• 90-[14R(14HB-4,14,14HVB)BR]		TAZEWELL	2433	424
			CONTRACT NO. 68620	
ILLINOIS FED. AID PROJECT				



MODEL NAME: XS_SHEET_Temporary_model_name.dgn
 DESIGN FILE: \\0000010255\enr\enr\eng_documents\phase_1\DOT\0468620-XSECT-I-74-WMATCHES.Stage1.dgn

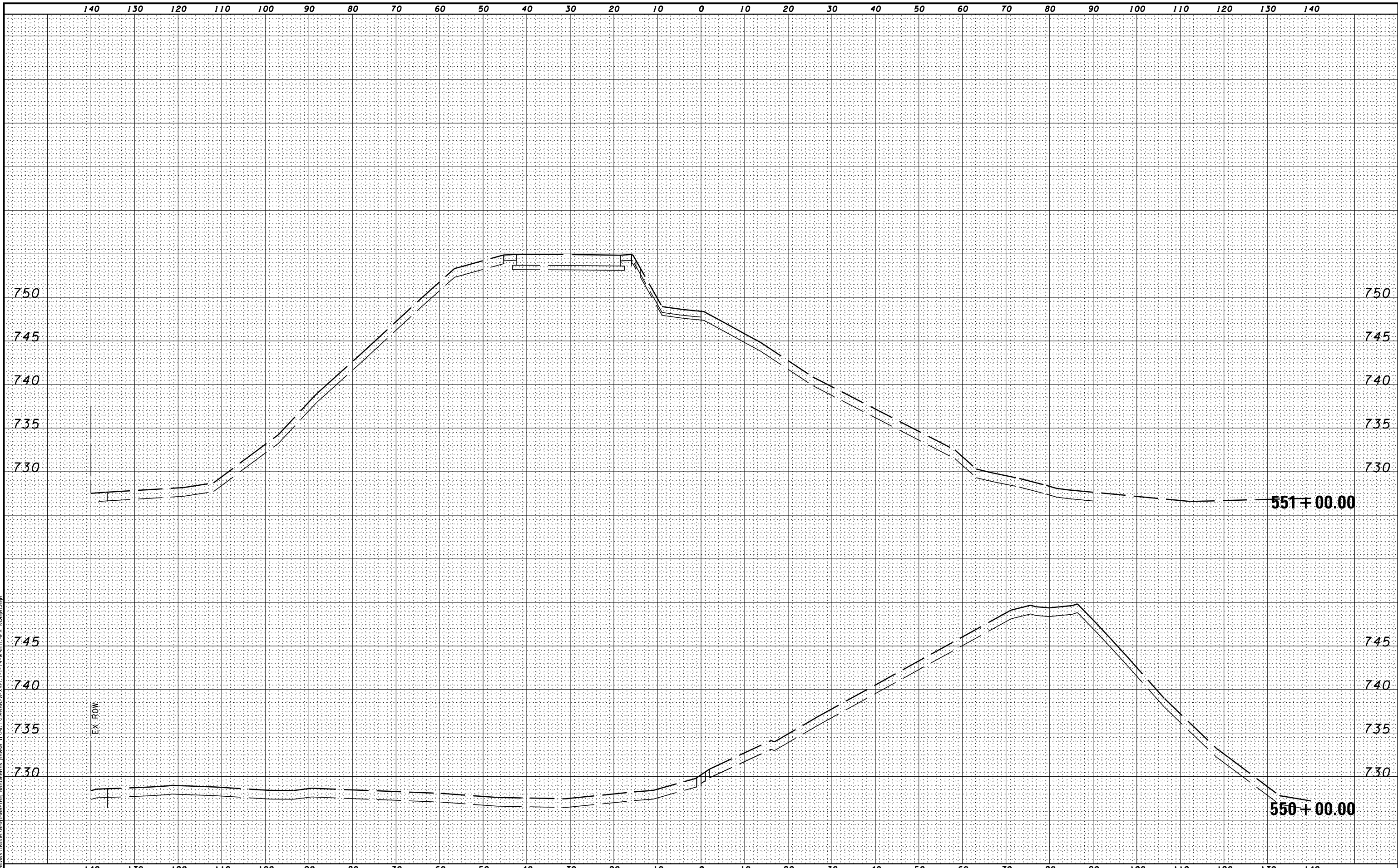
FILE NAME =	DESIGNED -	REVISED -
...\\0468620-XSECT-I-74-WMATCHES.Stage1.dgn	DRAWN -	REVISED -
USER NAME = eanderson	CHECKED -	REVISED -
PLOT DATE = 7/26/2012	DATE - JULY 20, 2012	REVISED -



STATE OF ILLINOIS
DEPARTMENT OF TRANSPORTATION

MAINTENANCE OF TRAFFIC – STAGE 1
CROSS SECTIONS – I-74
 SCALE: H 1"=10', V 1"=5' SHEET NO. 50 OF 80 SHEETS STA. 548+00.00 TO STA. 549+00.00

F.A.I. RTE.	SECTION	COUNTY	TOTAL SHEETS	SHEET NO.
• 90-[14R;(14HB-4,14,14HVB)BR]		TAZEWELL	2433	425
			CONTRACT NO. 68620	
ILLINOIS FED. AID PROJECT				



MODEL NAME: XS_SHEET_Temporary_model_name_51
 DESIGN FILE: \\0295\eng\engineering_documents_phase_1\DOT\0468620-XSECT-I-74-WMATCHES_Stage1.dgn

FILE NAME -
 ...\\0468620-XSECT-I-74-WMATCHES_Stage1.dgn
 USER NAME = eanderson
 PLOT DATE = 7/26/2012

DESIGNED -
 DRAWN -
 CHECKED -
 DATE - JULY 20, 2012

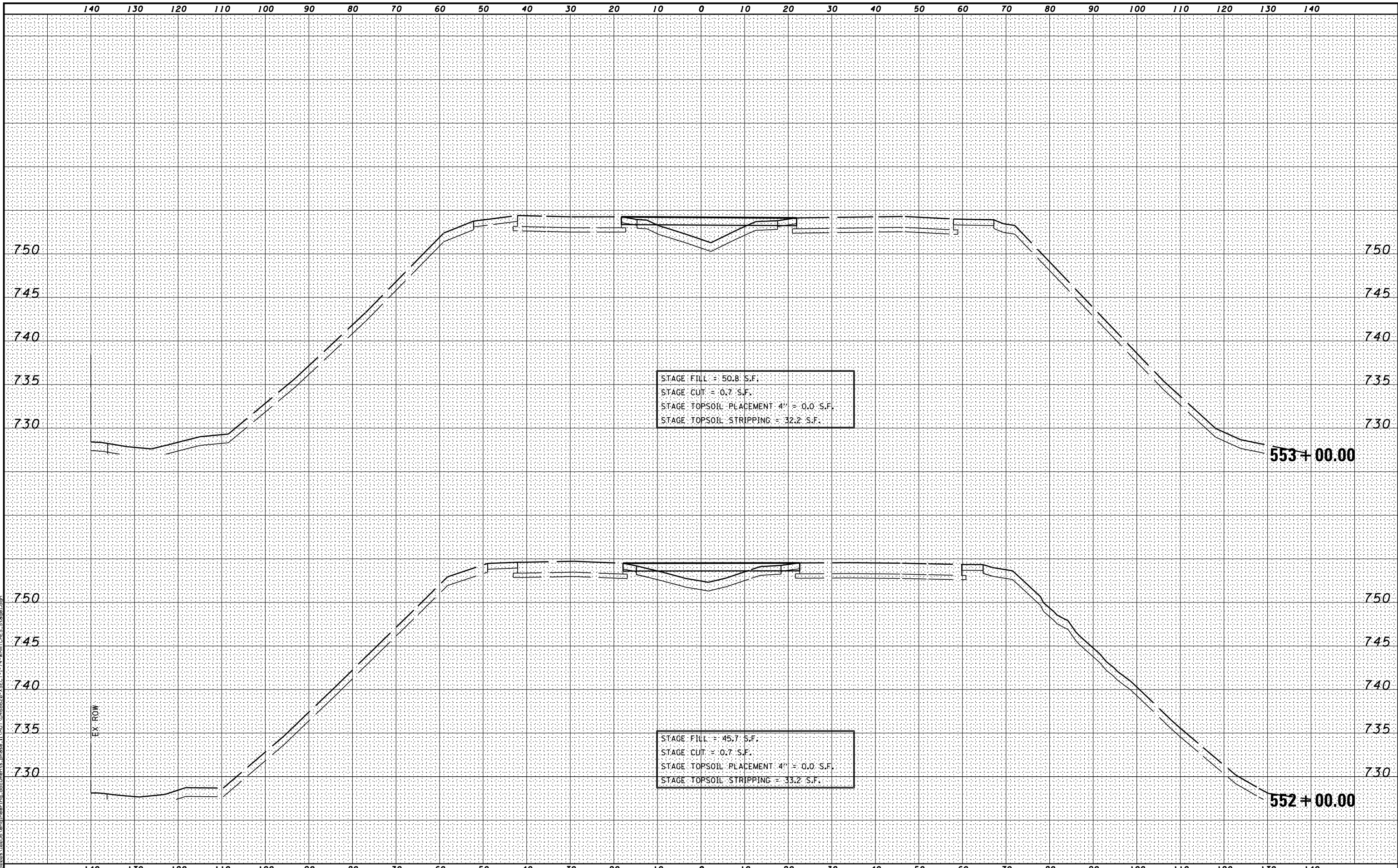
REVISED -
 REVISED -
 REVISED -
 REVISED -



STATE OF ILLINOIS
 DEPARTMENT OF TRANSPORTATION

MAINTENANCE OF TRAFFIC - STAGE 1
 CROSS SECTIONS - I-74
 SCALE: H 1"=10', V 1"=5' SHEET NO. 51 OF 80 SHEETS STA. 550+00.00 TO STA. 551+00.00

F.A.I. RTE.	SECTION	COUNTY	TOTAL SHEETS	SHEET NO.
90	[14R(14HB-4,14,14HVB)BR]	TAZEWELL	2433	426
CONTRACT NO. 68620			ILLINOIS FED. AID PROJECT	



STAGE FILL = 50.8 S.F.
 STAGE CUT = 0.7 S.F.
 STAGE TOPSOIL PLACEMENT 4' = 0.0 S.F.
 STAGE TOPSOIL STRIPPING = 32.2 S.F.

STAGE FILL = 45.7 S.F.
 STAGE CUT = 0.7 S.F.
 STAGE TOPSOIL PLACEMENT 4' = 0.0 S.F.
 STAGE TOPSOIL STRIPPING = 33.2 S.F.

MODEL NAME: XS_SHEET_Temporary_model_name.dwg
 DESIGN FILE: I:\0209\10295\encl\engineering_documents\phase_1\X01\0468620-XSECT-I-74-WMATCHES_Stage1.dgn
 USER NAME = eanderson
 PLOT DATE = 7/26/2012

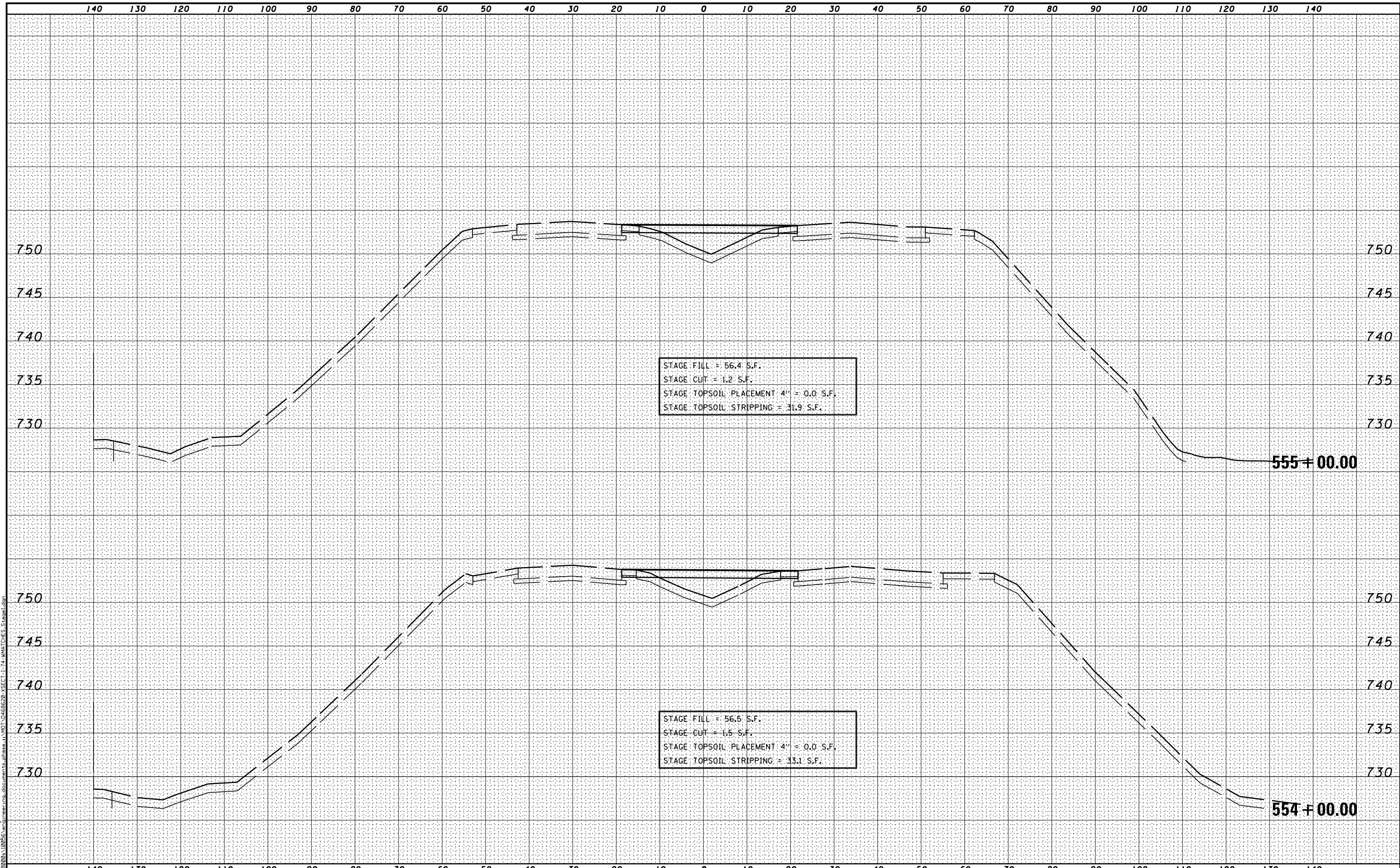
FILE NAME =	DESIGNED -	REVISED -
...D468620-XSECT-I-74-WMATCHES_Stage1.dgn	DRAWN -	REVISED -
USER NAME = eanderson	CHECKED -	REVISED -
PLOT DATE = 7/26/2012	DATE - JULY 20, 2012	REVISED -



STATE OF ILLINOIS
 DEPARTMENT OF TRANSPORTATION

MAINTENANCE OF TRAFFIC - STAGE 1
 CROSS SECTIONS - I-74
 SCALE: H 1"=10', V 1"=5' SHEET NO. 52 OF 80 SHEETS STA. 552+00.00 TO STA. 553+00.00

F.A.I. RTE.	SECTION	COUNTY	TOTAL SHEETS	SHEET NO.
90-[14R(14HB-4,14,14HVB)BR]	TAZEWELL	2433	427	
CONTRACT NO. 68620			ILLINOIS FED. AID PROJECT	



MODEL NAME: XS-SHEET - temporary model name - 53
 DESIGN FILE: \\0255\engineering\documents\phase 1\DOT\0468620-XSECT-1-74-WMATCHES.Stage1.dgn

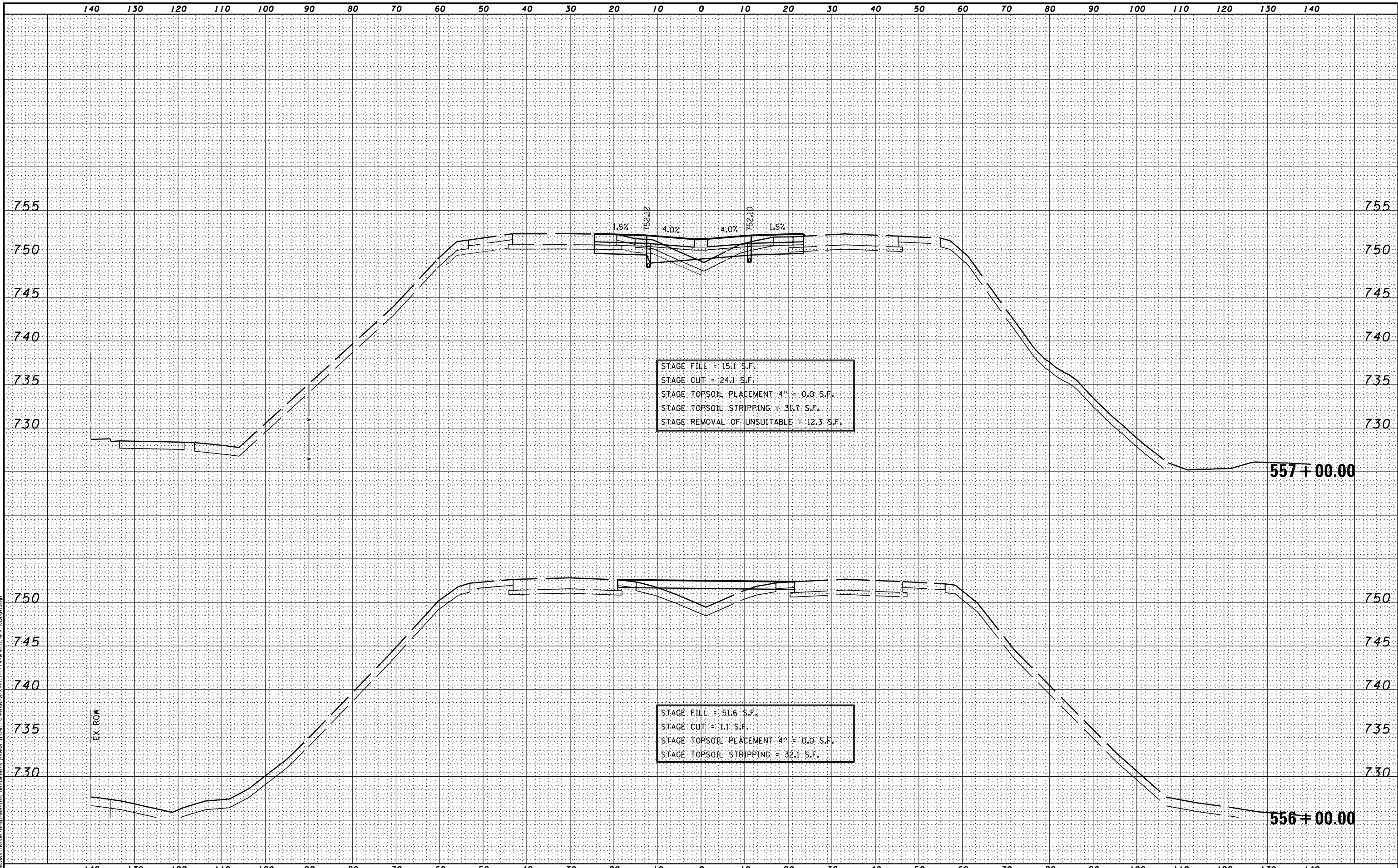
FILE NAME =	DESIGNED -	REVISED -
...D468620-XSECT-1-74-WMATCHES.Stage1.dgn	DRAWN -	REVISED -
USER NAME = eanderson	CHECKED -	REVISED -
PLOT DATE = 7/26/2012	DATE - JULY 20, 2012	REVISED -



STATE OF ILLINOIS
DEPARTMENT OF TRANSPORTATION

MAINTENANCE OF TRAFFIC - STAGE 1
 CROSS SECTIONS - I-74
 SCALE: H 1"=10', V 1"=5'
 SHEET NO. 53 OF 80 SHEETS
 STA. 554+00.00 TO STA. 555+00.00

F.A.I. RTE.	SECTION	COUNTY	TOTAL SHEETS	SHEET NO.
• 90-I14R(14HB-4,14,14HVB)BRJ	TAZEWELL		2433	428
CONTRACT NO. 68620				
ILLINOIS FED. AID PROJECT				



STAGE FILL = 15.1 S.F.
 STAGE CUT = 24.1 S.F.
 STAGE TOPSOIL PLACEMENT 4" = 0.0 S.F.
 STAGE TOPSOIL STRIPPING = 31.7 S.F.
 STAGE REMOVAL OF UNSUITABLE = 12.3 S.F.

STAGE FILL = 51.6 S.F.
 STAGE CUT = 1.1 S.F.
 STAGE TOPSOIL PLACEMENT 4" = 0.0 S.F.
 STAGE TOPSOIL STRIPPING = 32.1 S.F.

MODEL NAME: XS_SHEET_Temporary_model_name_54
 DESIGN FILE: I:\00000_10255\encl\encl.dwg documents_phase_1\DOT_0468620-XSECT-I-74-WMATCHES_Stage1.dgn

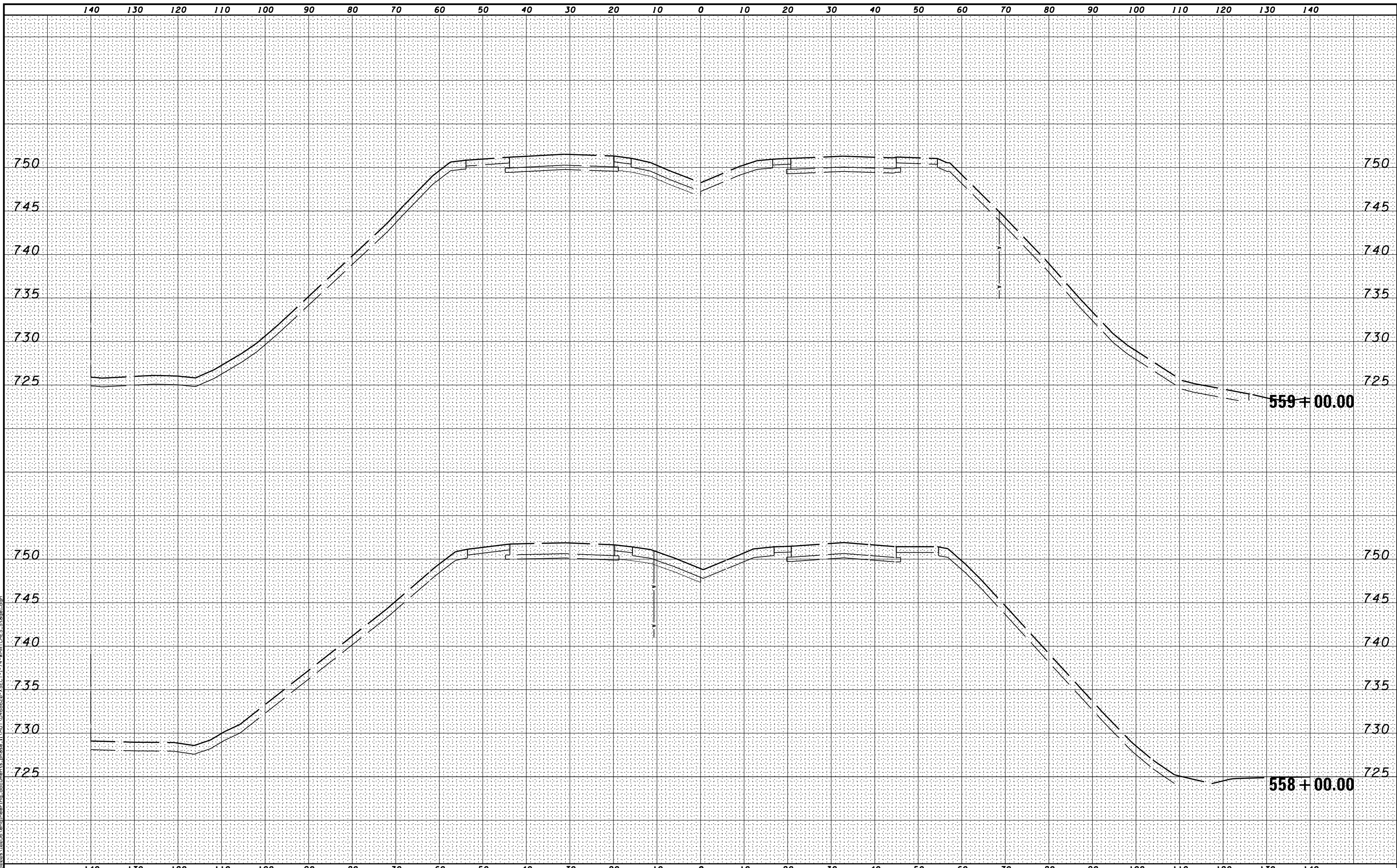
FILE NAME =	DESIGNED -	REVISED -
... \D468620-XSECT-I-74-WMATCHES_Stage1.dgn	DRAWN -	REVISED -
USER NAME = eanderson	CHECKED -	REVISED -
PLOT DATE = 7/26/2012	DATE - JULY 20, 2012	REVISED -



STATE OF ILLINOIS
DEPARTMENT OF TRANSPORTATION

MAINTENANCE OF TRAFFIC - STAGE 1
CROSS SECTIONS - I-74
 SCALE: H 1"=10', V 1"=5' SHEET NO. 54 OF 80 SHEETS STA. 556+00.00 TO STA. 557+00.00

F.A.I. RTE.	SECTION	COUNTY	TOTAL SHEETS	SHEET NO.
90-[14R(14HB-4,14,14HVB)BR]		TAZEWELL	2433	429
			CONTRACT NO. 68620	
ILLINOIS FED. AID PROJECT				



MODEL NAME: XSECT - temporary - model name - 85
 DESIGN FILE: I:\0209\020956\encl\encl.dwg documents\phase 1\X01\0468620-XSECT-I-74-WMATCHES.Stage1.dgn

FILE NAME -
 ...\\D468620-XSECT-I-74-WMATCHES.Stage1.dgn
 USER NAME = eanderson
 PLOT DATE = 7/26/2012

DESIGNED -
 DRAWN -
 CHECKED -
 DATE - JULY 20, 2012

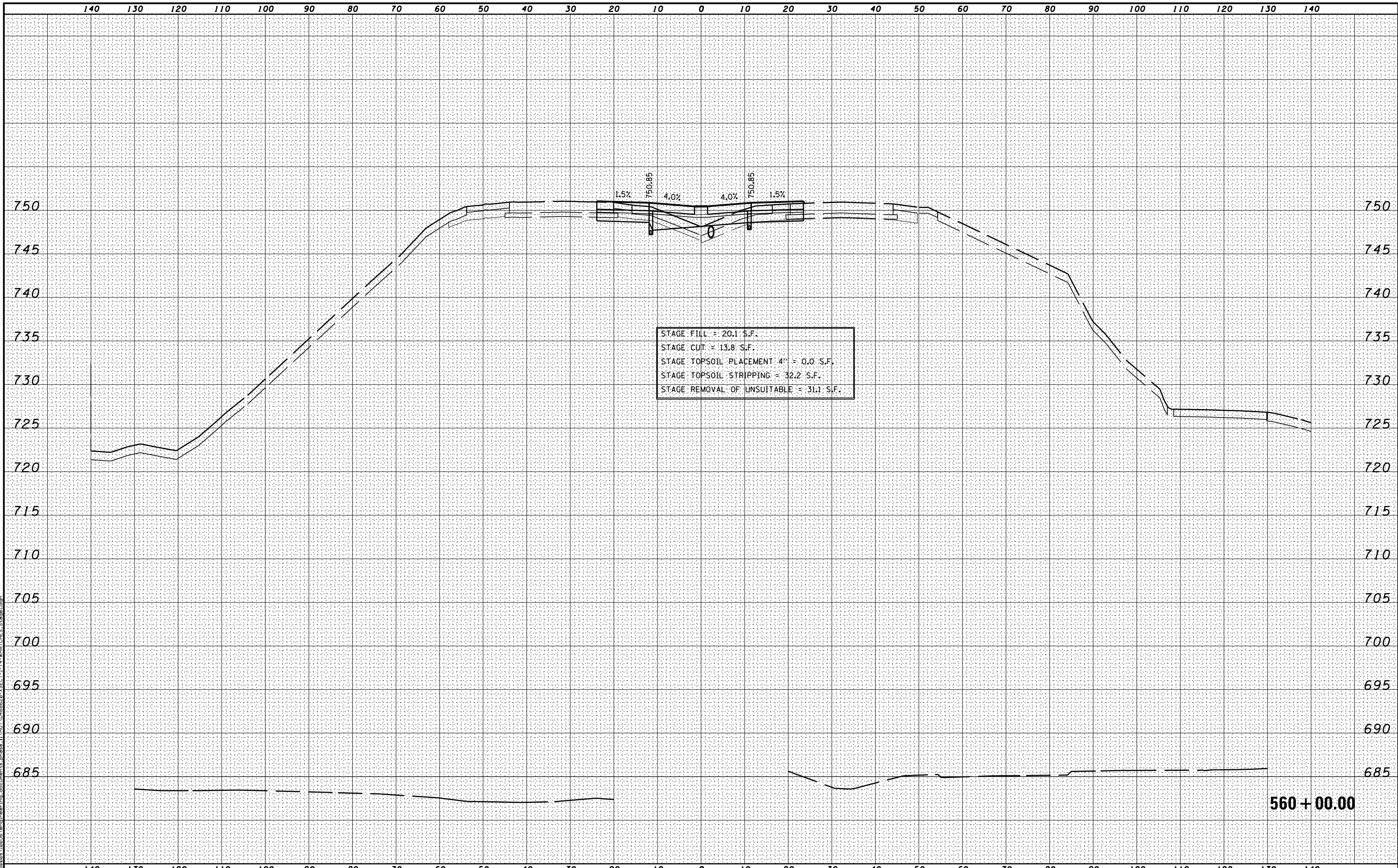
REVISED -
 REVISED -
 REVISED -
 REVISED -



STATE OF ILLINOIS
 DEPARTMENT OF TRANSPORTATION

MAINTENANCE OF TRAFFIC - STAGE 1
CROSS SECTIONS - I-74
 SCALE: H 1"=10', V 1"=5' SHEET NO. 55 OF 80 SHEETS STA. 558+00.00 TO STA. 559+00.00

F.A.I. RTE.	SECTION	COUNTY	TOTAL SHEETS	SHEET NO.
• 90-[I4R](I4HB-4,14,14HVB)BRJ		TAZEWELL	2433	430
			CONTRACT NO. 68620	
ILLINOIS FED. AID PROJECT				



MODEL NAME: XS_SHEET_Temporary_model_name.dwg
 DESIGN FILE: I:\000000\10255\encl\encl.dwg documents_phase_1\DOT\0468620-XSECT-I-74-WMATCHES.Stage1.dgn

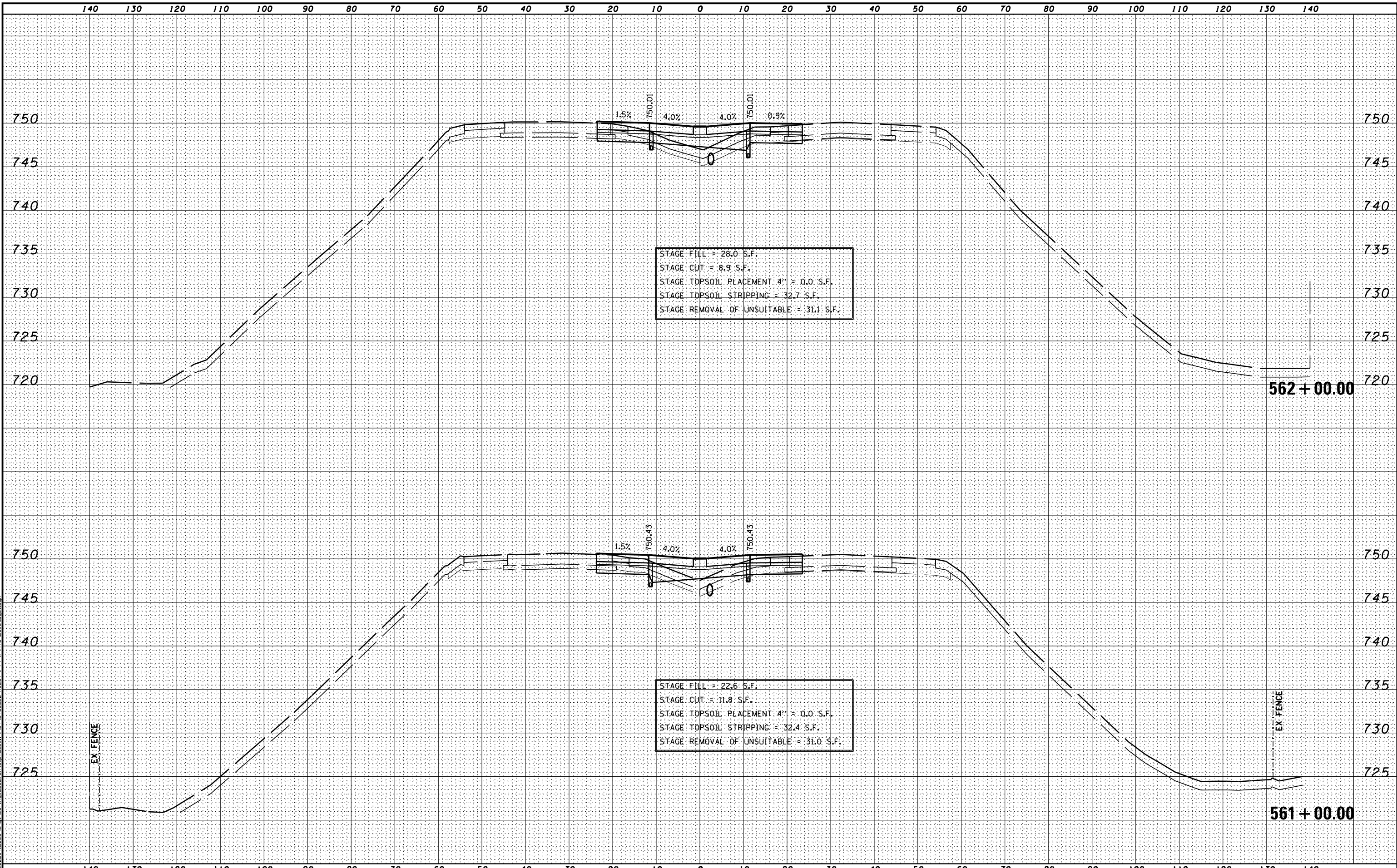
FILE NAME =	DESIGNED -	REVISED -
... \D468620-XSECT-I-74-WMATCHES.Stage1.dgn	DRAWN -	REVISED -
USER NAME = eanderson	CHECKED -	REVISED -
PLOT DATE = 7/26/2012	DATE - JULY 20, 2012	REVISED -



STATE OF ILLINOIS
 DEPARTMENT OF TRANSPORTATION

MAINTENANCE OF TRAFFIC - STAGE 1
 CROSS SECTIONS - I-74
 SCALE: H 1"=10', V 1"=5' SHEET NO. 56 OF 80 SHEETS STA. 560+00.00 TO STA. 560+00.00

F.A.I. RTE.	SECTION	COUNTY	TOTAL SHEETS	SHEET NO.
• 90-[14R(14HB-4,14,14HVB)BR]		TAZEWELL	2433	431
			CONTRACT NO. 68620	
ILLINOIS FED. AID PROJECT				



MODEL NAME: XS_SHEET - temporary model name.s7
 DESIGN FILE: \\009010255\enr\engineering\documents\phase 1\DOT\0468620-XSECT-1-74-WMATCHES.Stage1.dgn

FILE NAME =	DESIGNED -	REVISED -
...D468620-XSECT-1-74-WMATCHES.Stage1.dgn	DRAWN -	REVISED -
USER NAME = eanderson	CHECKED -	REVISED -
PLOT DATE = 7/26/2012	DATE - JULY 20, 2012	REVISED -

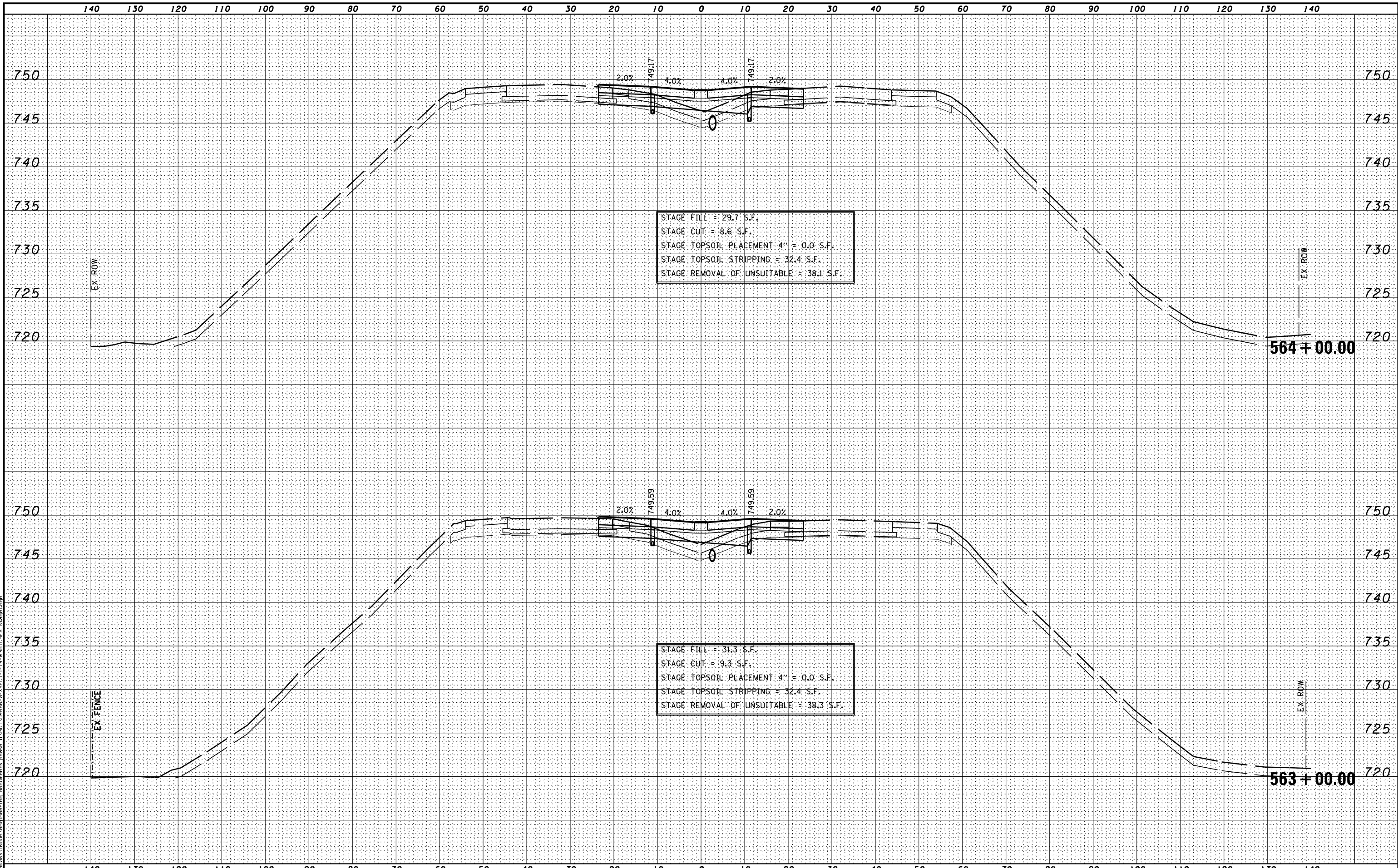


STATE OF ILLINOIS
DEPARTMENT OF TRANSPORTATION

MAINTENANCE OF TRAFFIC - STAGE 1
CROSS SECTIONS - I-74
 SCALE: H 1"=10', V 1"=5' SHEET NO. 57 OF 80 SHEETS STA. 561+00.00 TO STA. 562+00.00

F.A.I. RTE.	SECTION	COUNTY	TOTAL SHEETS	SHEET NO.
90	I14R(I14HB-4,14,14HVB)BRJ	TAZEWELL	2433	432
			CONTRACT NO. 68620	

ILLINOIS FED. AID PROJECT



MODEL NAME: XS_SHEET_Temporary.dgn; model name: 58
 DESIGN FILE: \\D:\68620-XSECT-1-74-WMATCHES.Stage1.dgn

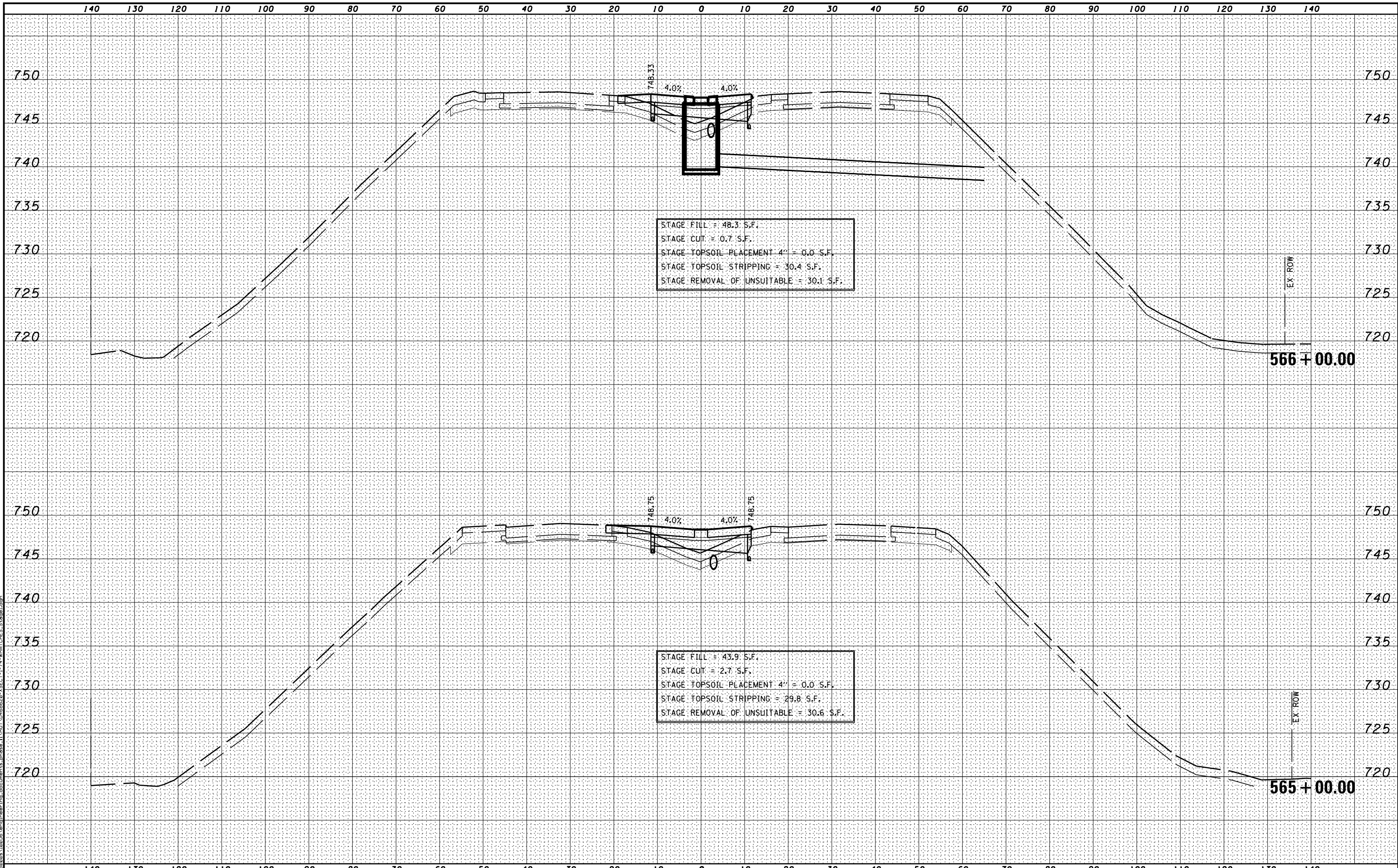
FILE NAME =	DESIGNED -	REVISED -
...D:\68620-XSECT-1-74-WMATCHES.Stage1.dgn	DRAWN -	REVISED -
USER NAME = eanderson	CHECKED -	REVISED -
PLOT DATE = 7/26/2012	DATE - JULY 20, 2012	REVISED -



STATE OF ILLINOIS
DEPARTMENT OF TRANSPORTATION

MAINTENANCE OF TRAFFIC - STAGE 1
CROSS SECTIONS - I-74
SCALE: H 1"=10', V 1"=5' SHEET NO. 58 OF 80 SHEETS STA. 563+00.00 TO STA. 564+00.00

F.A.I. RTE.	SECTION	COUNTY	TOTAL SHEETS	SHEET NO.
90	I14R(I14HB-4,14,14HVB)BRJ	TAZEWELL	2433	433
CONTRACT NO. 68620			ILLINOIS FED. AID PROJECT	



MODEL NAME: XS_SHEET_Temporary_model_name.dgn
 DESIGN FILE: I:\0209\102956\encl\encl.dwg documents\phase 1\DOT\0468620-XSECT-I-74-WMATCHES.Stage1.dgn
 USER NAME = eanderson
 PLOT DATE = 7/26/2012

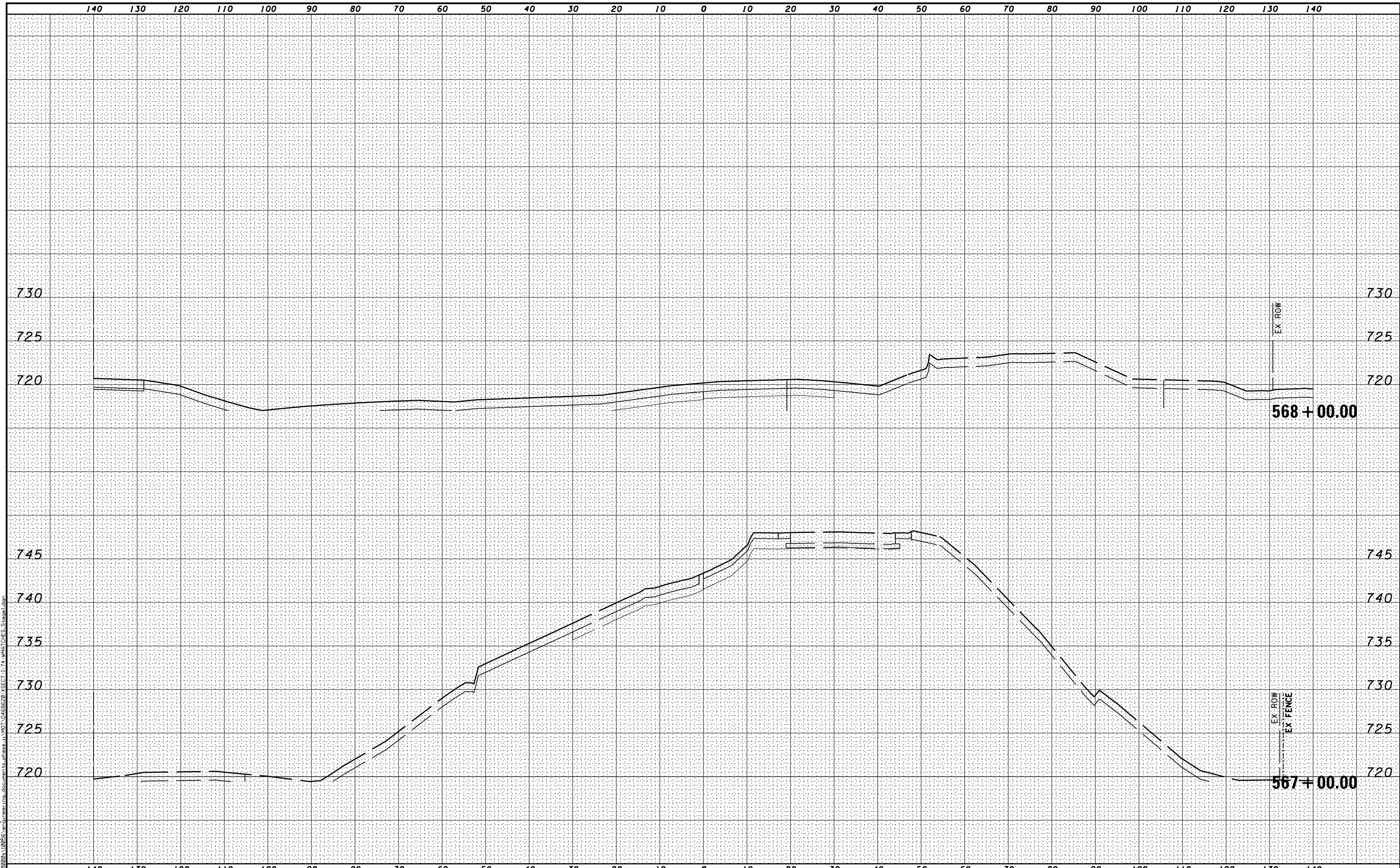
FILE NAME =	DESIGNED -	REVISED -
... \D468620-XSECT-I-74-WMATCHES.Stage1.dgn	DRAWN -	REVISED -
USER NAME = eanderson	CHECKED -	REVISED -
PLOT DATE = 7/26/2012	DATE - JULY 20, 2012	REVISED -



STATE OF ILLINOIS
DEPARTMENT OF TRANSPORTATION

MAINTENANCE OF TRAFFIC - STAGE 1
CROSS SECTIONS - I-74
 SCALE: H 1"=10', V 1"=5' SHEET NO. 59 OF 80 SHEETS STA. 565+00.00 TO STA. 566+00.00

F.A.I. RTE.	SECTION	COUNTY	TOTAL SHEETS	SHEET NO.
• 90-[14R(14HB-4,14,14HVB)BR]		TAZEWELL	2433	434
			CONTRACT NO. 68620	
ILLINOIS FED. AID PROJECT				



MODEL NAME: XS_SHEET_Temporary_model_name.dgn
 DESIGN FILE: I:\00000\10255\encl\engineering_documents\phase_1\DOT\0468620-XSECT-I-74-WMATCHES.Stage1.dgn
 USER NAME = eanderson
 PLOT DATE = 7/26/2012

FILE NAME =	DESIGNED -	REVISED -
...\\D468620-XSECT-I-74-WMATCHES.Stage1.dgn	DRAWN -	REVISED -
USER NAME = eanderson	CHECKED -	REVISED -
PLOT DATE = 7/26/2012	DATE - JULY 20, 2012	REVISED -

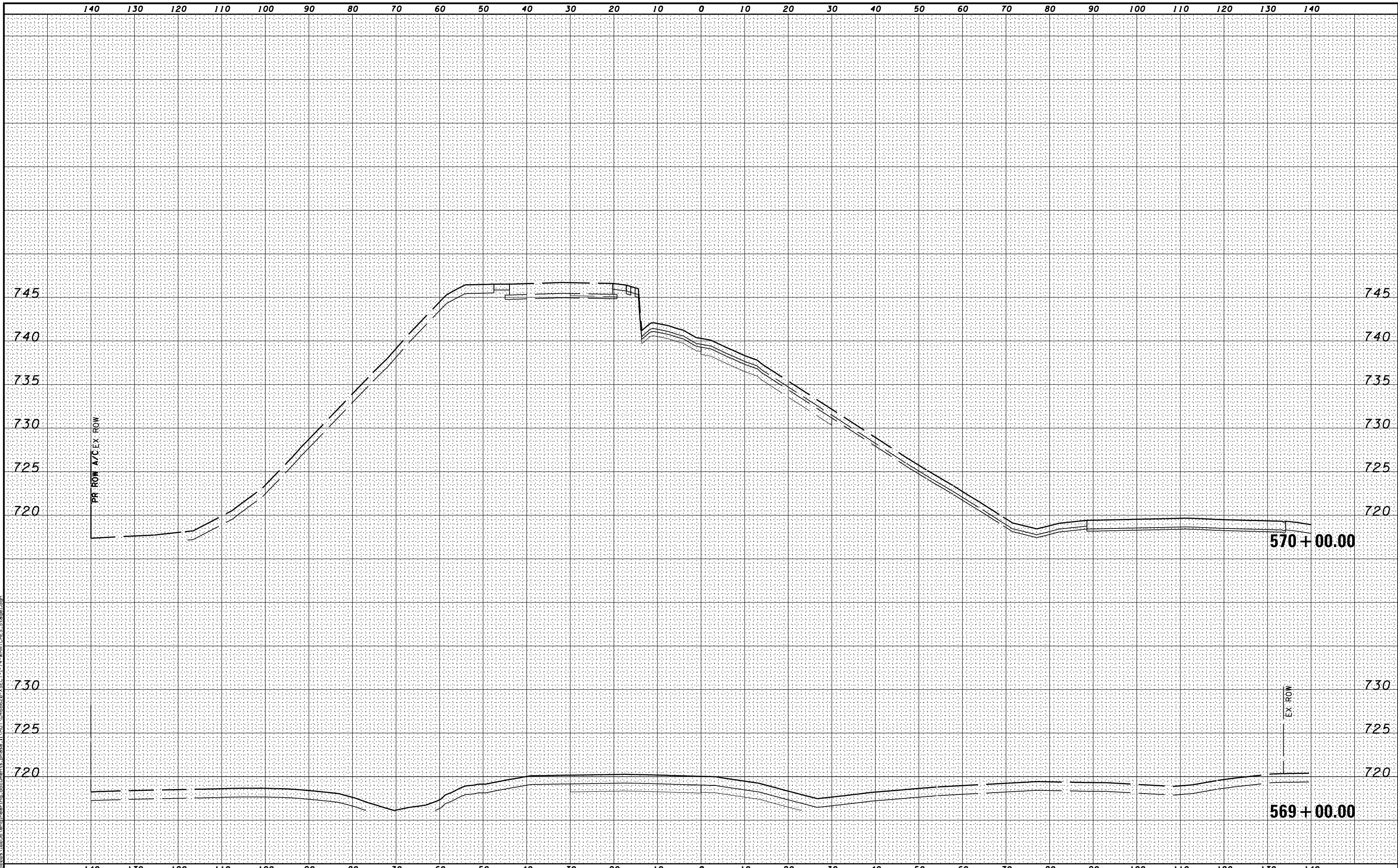


STATE OF ILLINOIS
DEPARTMENT OF TRANSPORTATION

MAINTENANCE OF TRAFFIC – STAGE 1
CROSS SECTIONS – I-74

SCALE: H 1"=10', V 1"=5' SHEET NO. 60 OF 80 SHEETS STA. 567+00.00 TO STA. 568+00.00

F.A.I. RTE.	SECTION	COUNTY	TOTAL SHEETS	SHEET NO.
• 90-[14R(14HB-4,14,14HB)/BR]	TAZEWELL	2433	435	
CONTRACT NO. 68620				
ILLINOIS FED. AID PROJECT				



MODEL NAME: XS_SHEET_Temporary_model_name_61
 DESIGN FILE: I:\00000_10255\encl\encl.dwg documents_phase_1\DOT_0468620-XSECT-I-74-WMATCHES.Stage1.dgn
 USER NAME = eanderson
 PLOT DATE = 7/26/2012

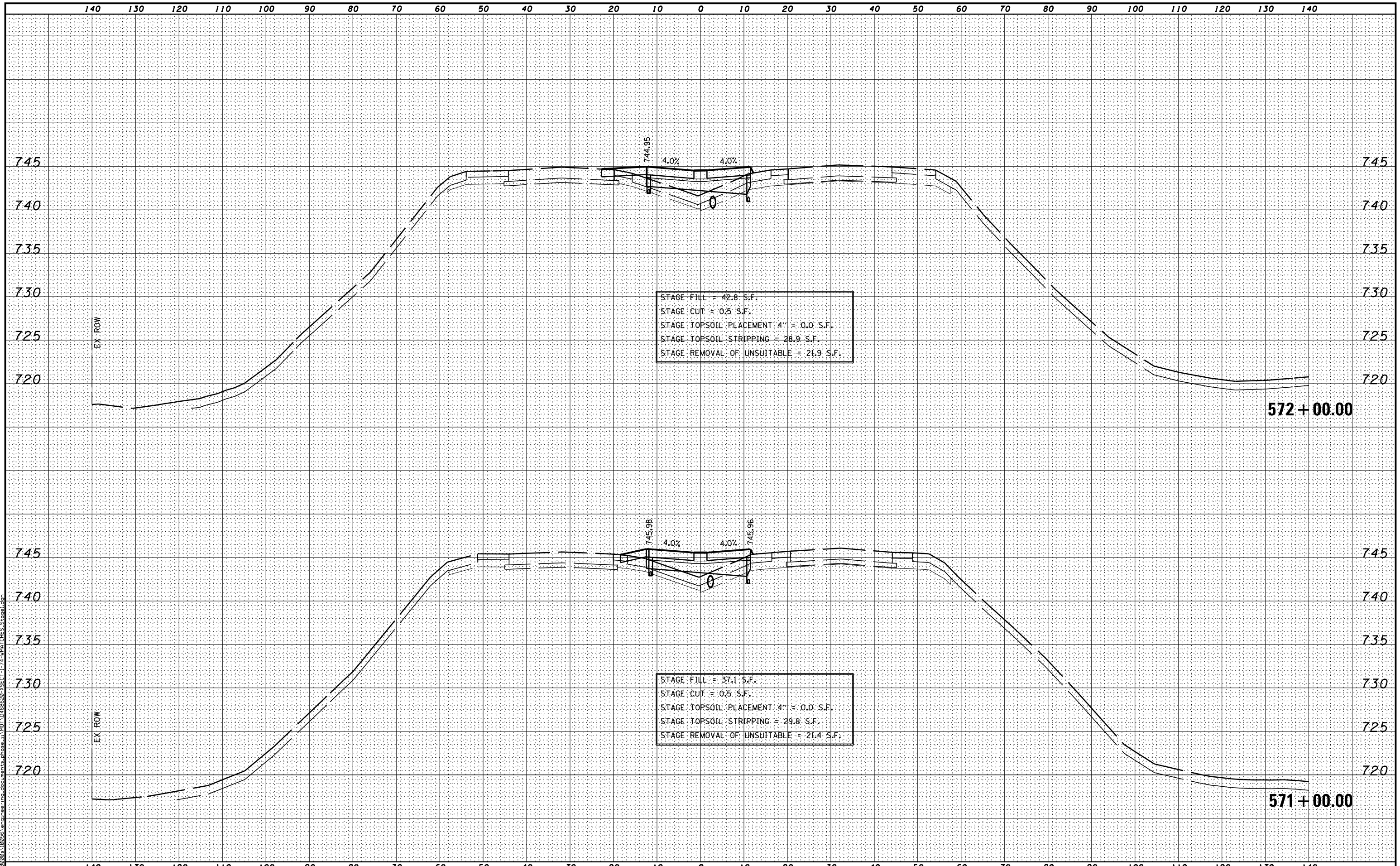
FILE NAME =	DESIGNED -	REVISED -
...D468620-XSECT-I-74-WMATCHES.Stage1.dgn	DRAWN -	REVISED -
USER NAME = eanderson	CHECKED -	REVISED -
PLOT DATE = 7/26/2012	DATE - JULY 20, 2012	REVISED -



STATE OF ILLINOIS
DEPARTMENT OF TRANSPORTATION

MAINTENANCE OF TRAFFIC - STAGE 1
CROSS SECTIONS - I-74
SCALE: H 1"=10', V 1"=5' SHEET NO. 61 OF 80 SHEETS STA. 569+00.00 TO STA. 570+00.00

F.A.I. RTE.	SECTION	COUNTY	TOTAL SHEETS	SHEET NO.
• 90-[14R(14HB-4,14,14HVB)BR]	TAZEWELL	2433	436	
CONTRACT NO. 68620			ILLINOIS FED. AID PROJECT	



MODEL NAME: XSECT - Temporary - model_name.dgn
 DESIGN FILE: \\s0201\10255\encl\encl.dwg documents_phase_1\X01_0468620-XSECT-1-74-WMATCHES.Stage1.dgn
 USER NAME = eanderson
 PLOT DATE = 7/26/2012

FILE NAME =	DESIGNED -	REVISED -
...\\D468620-XSECT-1-74-WMATCHES.Stage1.dgn	DRAWN -	REVISED -
USER NAME = eanderson	CHECKED -	REVISED -
PLOT DATE = 7/26/2012	DATE - JULY 20, 2012	REVISED -

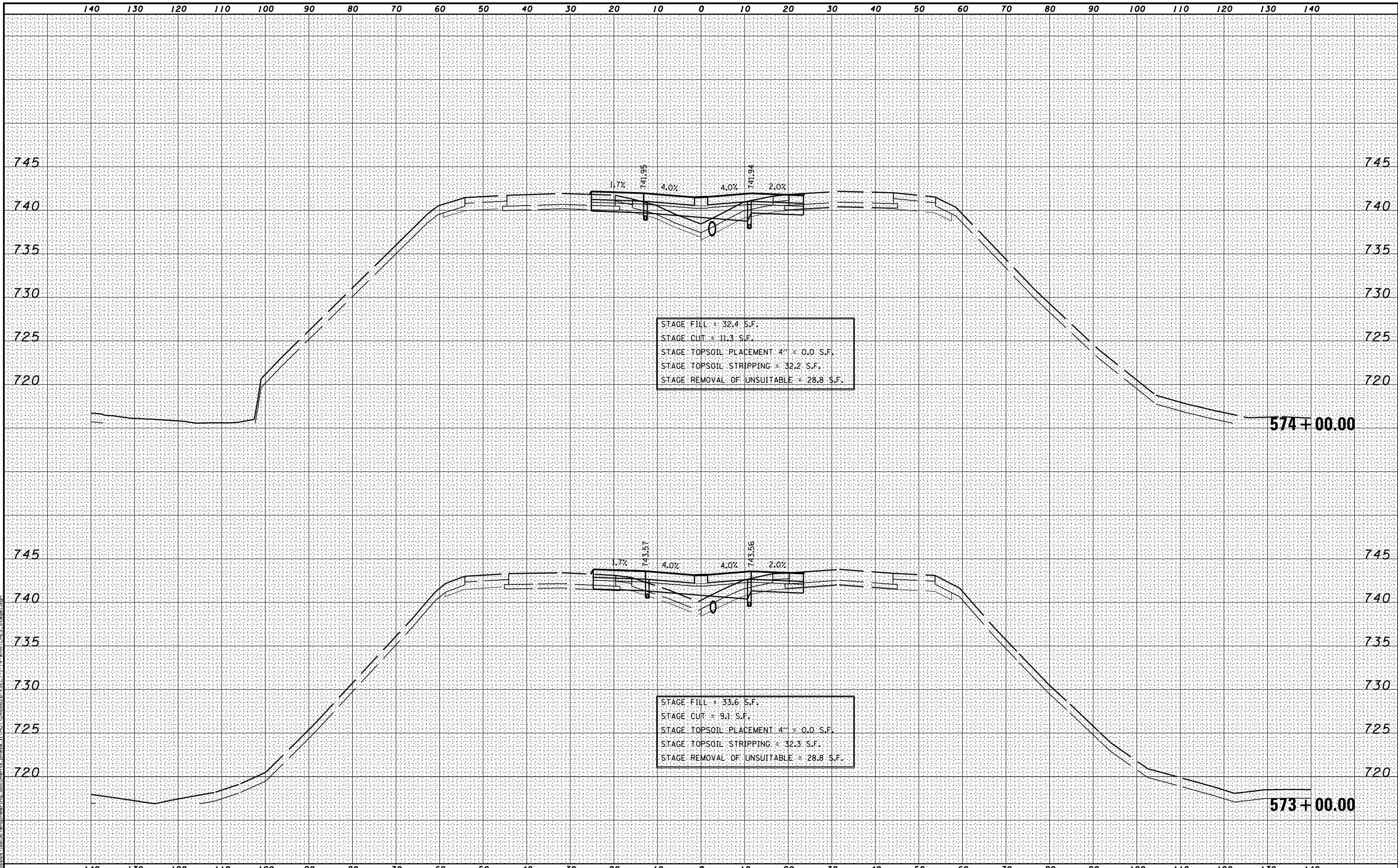


STATE OF ILLINOIS
DEPARTMENT OF TRANSPORTATION

MAINTENANCE OF TRAFFIC - STAGE 1
CROSS SECTIONS - I-74
 SCALE: H 1"=10', V 1"=5' SHEET NO. 62 OF 80 SHEETS STA. 571+00.00 TO STA. 572+00.00

F.A.I. RTE.	SECTION	COUNTY	TOTAL SHEETS	SHEET NO.
90	I14R(14HB-4,14,14HVB)BR	TAZEWELL	2433	437
			CONTRACT NO. 68620	

ILLINOIS FED. AID PROJECT



MODEL NAME: XS_SHEET_Temporary.dgn; model_name: 63
 DESIGN FILE: \\00295102955\encl\engineering\documents_phase_1\DOT_0468620-XSECT-I-74-WMATCHES_Stage1.dgn

FILE NAME =	DESIGNED -	REVISED -
...\\0468620-XSECT-I-74-WMATCHES_Stage1.dgn	DRAWN -	REVISED -
USER NAME = eanderson	CHECKED -	REVISED -
PLOT DATE = 7/26/2012	DATE - JULY 20, 2012	REVISED -

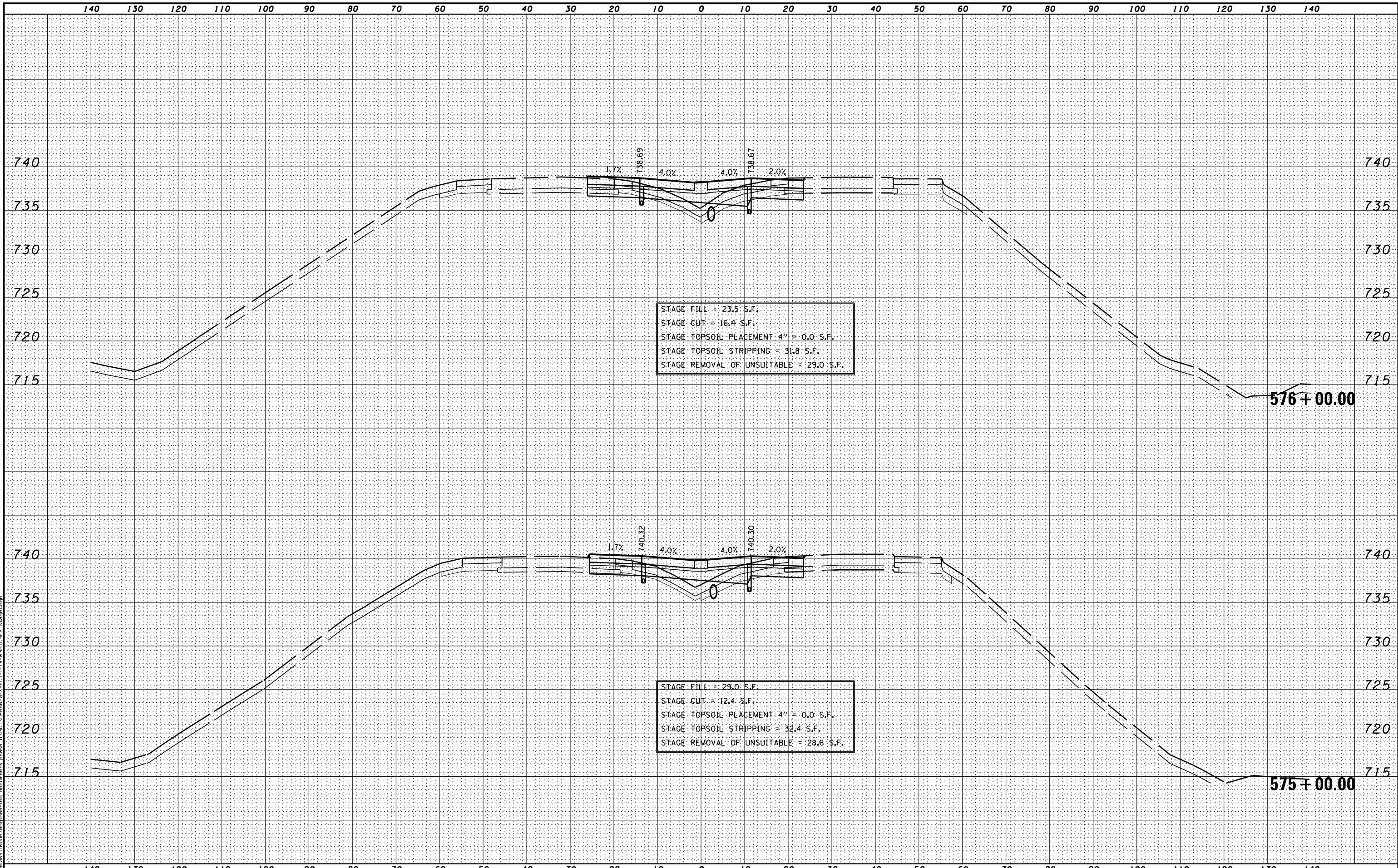


STATE OF ILLINOIS
DEPARTMENT OF TRANSPORTATION

MAINTENANCE OF TRAFFIC – STAGE 1
CROSS SECTIONS – I-74

SCALE: H 1"=10', V 1"=5' SHEET NO. 63 OF 80 SHEETS STA. 573+00.00 TO STA. 574+00.00

F.A.I. RTE.	SECTION	COUNTY	TOTAL SHEETS	SHEET NO.
• 90-[14R(14HB-4,14,14HVB)BR]		TAZEWELL	2433	438
			CONTRACT NO. 68620	
<small>ILLINOIS FED. AID PROJECT</small>				



MODEL NAME: XS_SHEET_Temporary_model_name_64
 DESIGN FILE: I:\0209\10295\encl\encl.dwg documents_phase_1\DOT_0468620-XSECT-I-74-WMATCHES_Stage1.dgn

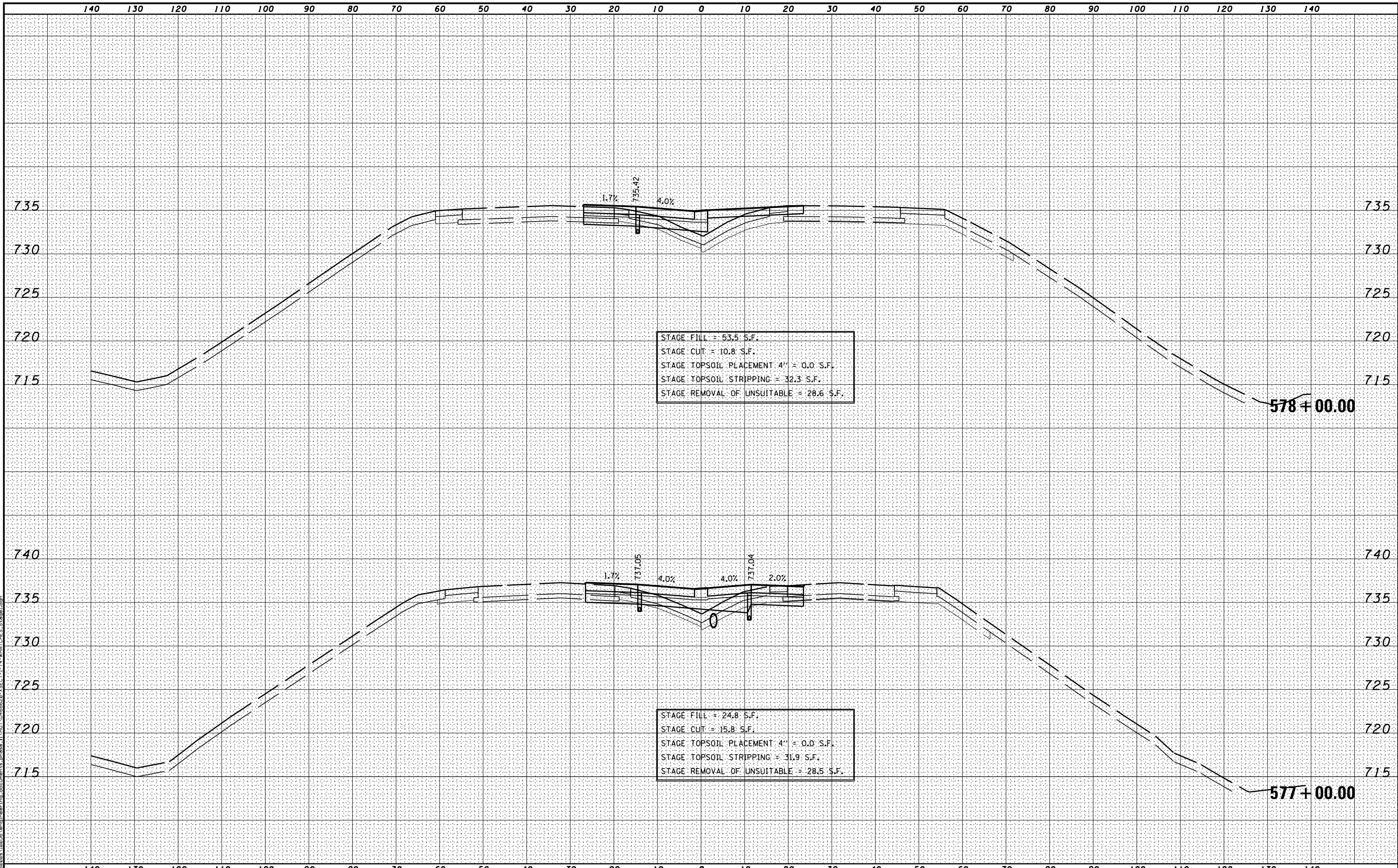
FILE NAME =	DESIGNED -	REVISED -
...D468620-XSECT-I-74-WMATCHES_Stage1.dgn	DRAWN -	REVISED -
USER NAME = eanderson	CHECKED -	REVISED -
PLOT DATE = 7/26/2012	DATE - JULY 20, 2012	REVISED -



STATE OF ILLINOIS
DEPARTMENT OF TRANSPORTATION

MAINTENANCE OF TRAFFIC - STAGE 1
CROSS SECTIONS - I-74
SCALE: H 1"=10', V 1"=5' SHEET NO. 64 OF 80 SHEETS STA. 575+00.00 TO STA. 576+00.00

F.A.I. RTE.	SECTION	COUNTY	TOTAL SHEETS	SHEET NO.
• 90-[14R(14HB-4,14,14HVB)BR]	TAZEWELL	2433	439	
			CONTRACT NO. 68620	
ILLINOIS FED. AID PROJECT				



STAGE FILL = 53.5 S.F.
 STAGE CUT = 10.8 S.F.
 STAGE TOPSOIL PLACEMENT 4" = 0.0 S.F.
 STAGE TOPSOIL STRIPPING = 32.3 S.F.
 STAGE REMOVAL OF UNSUITABLE = 28.6 S.F.

STAGE FILL = 24.8 S.F.
 STAGE CUT = 15.8 S.F.
 STAGE TOPSOIL PLACEMENT 4" = 0.0 S.F.
 STAGE TOPSOIL STRIPPING = 31.9 S.F.
 STAGE REMOVAL OF UNSUITABLE = 28.5 S.F.

MODEL NAME: XS_SHEET_Temporary_model_name_65
 DESIGN FILE: \\10255\engineering\documents_phase_1\DOT\0468620-XSECT-I-74-WMATCHES.Stage1.dgn


FILE NAME =	DESIGNED -	REVISED -
...D468620-XSECT-I-74-WMATCHES.Stage1.dgn	DRAWN -	REVISED -
USER NAME = eanderson	CHECKED -	REVISED -
PLOT DATE = 7/26/2012	DATE - JULY 20, 2012	REVISED -



STATE OF ILLINOIS
DEPARTMENT OF TRANSPORTATION

MAINTENANCE OF TRAFFIC - STAGE 1
CROSS SECTIONS - I-74
 SCALE: H 1"=10', V 1"=5' SHEET NO. 65 OF 80 SHEETS STA. 577+00.00 TO STA. 578+00.00

F.A.I. RTE.	SECTION	COUNTY	TOTAL SHEETS	SHEET NO.
• 90-[14R(14HB-4,14,14HVB)BR]		TAZEWELL	2433	440
			CONTRACT NO. 68620	
ILLINOIS FED. AID PROJECT				



MODEL NAME: XS_SHEET - temporary model name.dgn
 DESIGN FILE: \\0295\eng\engineering\documents\phase 1\DOT\0468620-XSECT-I-74-WMATCHES.Stage1.dgn

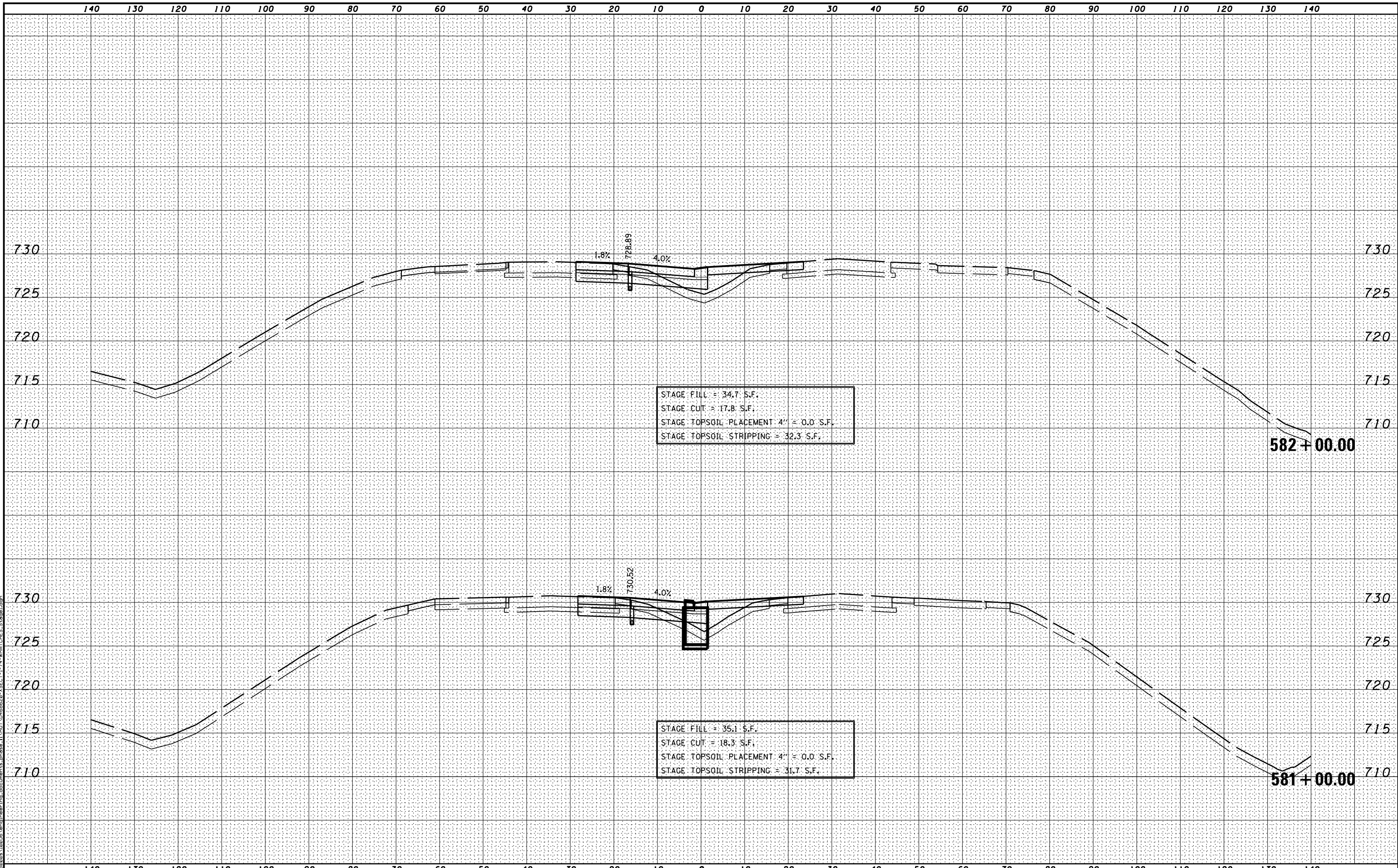
FILE NAME =	DESIGNED -	REVISED -
...\\0468620-XSECT-I-74-WMATCHES.Stage1.dgn	DRAWN -	REVISED -
USER NAME = eanderson	CHECKED -	REVISED -
PLOT DATE = 7/26/2012	DATE - JULY 20, 2012	REVISED -



STATE OF ILLINOIS
DEPARTMENT OF TRANSPORTATION

MAINTENANCE OF TRAFFIC - STAGE 1
CROSS SECTIONS - I-74
 SCALE: H 1"=10', V 1"=5' SHEET NO. 66 OF 80 SHEETS STA. 579+00.00 TO STA. 580+00.00

F.A.I. RTE.	SECTION	COUNTY	TOTAL SHEETS	SHEET NO.
• 90-[14R(14HB-4,14,14HVB)BR]		TAZEWELL	2433	441
			CONTRACT NO. 68620	
ILLINOIS FED. AID PROJECT				



MODEL NAME: XS_SHEET - temporary - model_name_67
 DESIGN FILE: I:\02093_10295\encl\encl.dwg documents_phase_1\DOT_0468620-XSECT-I-74-WMATCHES_Stage1.dgn

FILE NAME =	DESIGNED -	REVISED -
... \D468620-XSECT-I-74-WMATCHES_Stage1.dgn	DRAWN -	REVISED -
USER NAME = eanderson	CHECKED -	REVISED -
PLOT DATE = 7/26/2012	DATE - JULY 20, 2012	REVISED -




STATE OF ILLINOIS
DEPARTMENT OF TRANSPORTATION

MAINTENANCE OF TRAFFIC - STAGE 1
CROSS SECTIONS - I-74

SCALE: H 1"=10', V 1"=5' SHEET NO. 67 OF 80 SHEETS STA. 581+00.00 TO STA. 582+00.00

F.A.I. RTE.	SECTION	COUNTY	TOTAL SHEETS	SHEET NO.
• 90-[14R(14HB-4,14,14HVB)BR]		TAZEWELL	2433	442
			CONTRACT NO. 68620	
ILLINOIS FED. AID PROJECT				



STAGE FILL = 25.6 S.F.
 STAGE CUT = 22.4 S.F.
 STAGE TOPSOIL PLACEMENT 4" = 0.0 S.F.
 STAGE TOPSOIL STRIPPING = 32.2 S.F.

STAGE FILL = 29.0 S.F.
 STAGE CUT = 19.2 S.F.
 STAGE TOPSOIL PLACEMENT 4" = 0.0 S.F.
 STAGE TOPSOIL STRIPPING = 32.4 S.F.

MODEL NAME: XS_SHEET_Temporary_model_name.dgn
 DESIGN FILE: \\10255\engineering\documents\phase_1\DOT\0468620-XSECT-I-74-WMATCHES.Stage1.dgn


FILE NAME =	DESIGNED -	REVISED -
...\\0468620-XSECT-I-74-WMATCHES.Stage1.dgn	DRAWN -	REVISED -
USER NAME = eanderson	CHECKED -	REVISED -
PLOT DATE = 7/26/2012	DATE - JULY 20, 2012	REVISED -



STATE OF ILLINOIS
 DEPARTMENT OF TRANSPORTATION

MAINTENANCE OF TRAFFIC - STAGE 1
 CROSS SECTIONS - I-74
 SCALE: H 1"=10', V 1"=5'
 SHEET NO. 68 OF 80 SHEETS
 STA. 583+00.00 TO STA. 584+00.00

F.A.I. RTE.	SECTION	COUNTY	TOTAL SHEETS	SHEET NO.
90	I14R(I4HB-4,14,14HVB)BRJ	TAZEWELL	2433	443
			CONTRACT NO. 68620	
ILLINOIS FED. AID PROJECT				



STAGE FILL = 32.0 S.F.
 STAGE CUT = 19.1 S.F.
 STAGE TOPSOIL PLACEMENT 4" = 0.0 S.F.
 STAGE TOPSOIL STRIPPING = 32.3 S.F.
 STAGE REMOVAL OF UNSUITABLE = 9.0 S.F.

586+00.00

STAGE FILL = 14.4 S.F.
 STAGE CUT = 23.2 S.F.
 STAGE TOPSOIL PLACEMENT 4" = 0.0 S.F.
 STAGE TOPSOIL STRIPPING = 32.5 S.F.
 STAGE REMOVAL OF UNSUITABLE = 9.5 S.F.

585+00.00

MODEL NAME: XS_SHEET_1 - temporary model name.dgn
 DESIGN FILE: I:\02009_10255\encl\engineering\documents\phase_1\DOT_0468620-XSECT-I-74-WMATCHES.Stage1.dgn

FILE NAME =	DESIGNED -	REVISED -
...D468620-XSECT-I-74-WMATCHES.Stage1.dgn	DRAWN -	REVISED -
USER NAME = eanderson	CHECKED -	REVISED -
PLOT DATE = 7/26/2012	DATE - JULY 20, 2012	REVISED -

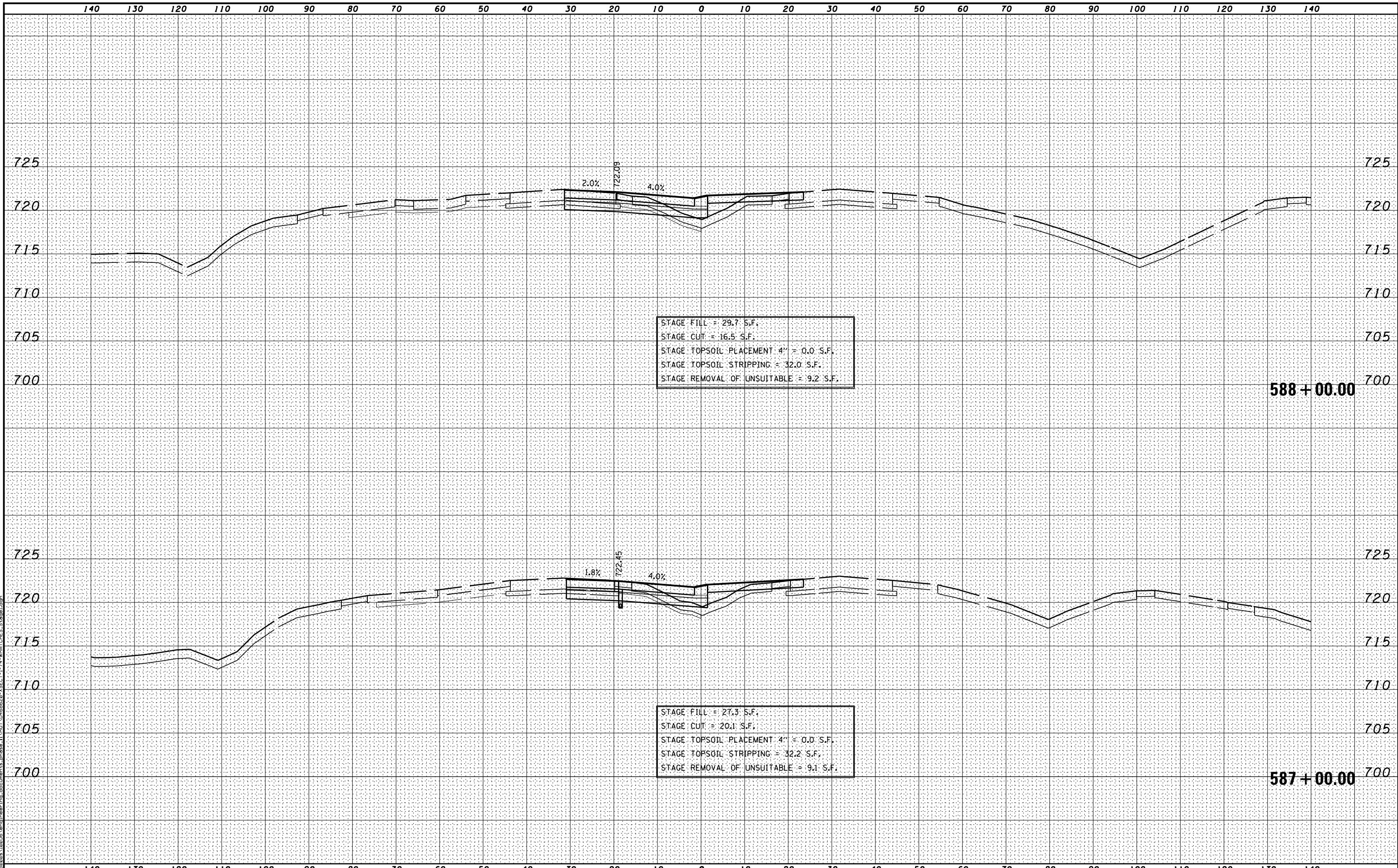


STATE OF ILLINOIS
 DEPARTMENT OF TRANSPORTATION

MAINTENANCE OF TRAFFIC - STAGE 1
 CROSS SECTIONS - I-74
 SCALE: H 1"=10', V 1"=5'
 SHEET NO. 69 OF 80 SHEETS
 STA. 585+00.00 TO STA. 586+00.00

F.A.I. RTE.	SECTION	COUNTY	TOTAL SHEETS	SHEET NO.
90-[14R(14HB-4,14,14HB)BR]		TAZEWELL	2433	444
			CONTRACT NO. 68620	

ILLINOIS FED. AID PROJECT



STAGE FILL = 29.7 S.F.
 STAGE CUT = 16.5 S.F.
 STAGE TOPSOIL PLACEMENT 4" = 0.0 S.F.
 STAGE TOPSOIL STRIPPING = 32.0 S.F.
 STAGE REMOVAL OF UNSUITABLE = 9.2 S.F.

STAGE FILL = 27.3 S.F.
 STAGE CUT = 20.1 S.F.
 STAGE TOPSOIL PLACEMENT 4" = 0.0 S.F.
 STAGE TOPSOIL STRIPPING = 32.2 S.F.
 STAGE REMOVAL OF UNSUITABLE = 9.1 S.F.

MODEL NAME: XS_SHEET_Temporary_model_name_70
 DESIGN FILE: \\02090102055\enr\engineering\documents\phase_1\DOT\0468620-XSECT-I-74-WMATCHES.Stage1.dgn

FILE NAME =	DESIGNED -	REVISED -
...\\0468620-XSECT-I-74-WMATCHES.Stage1.dgn	DRAWN -	REVISED -
USER NAME = eanderson	CHECKED -	REVISED -
PLOT DATE = 7/26/2012	DATE - JULY 20, 2012	REVISED -

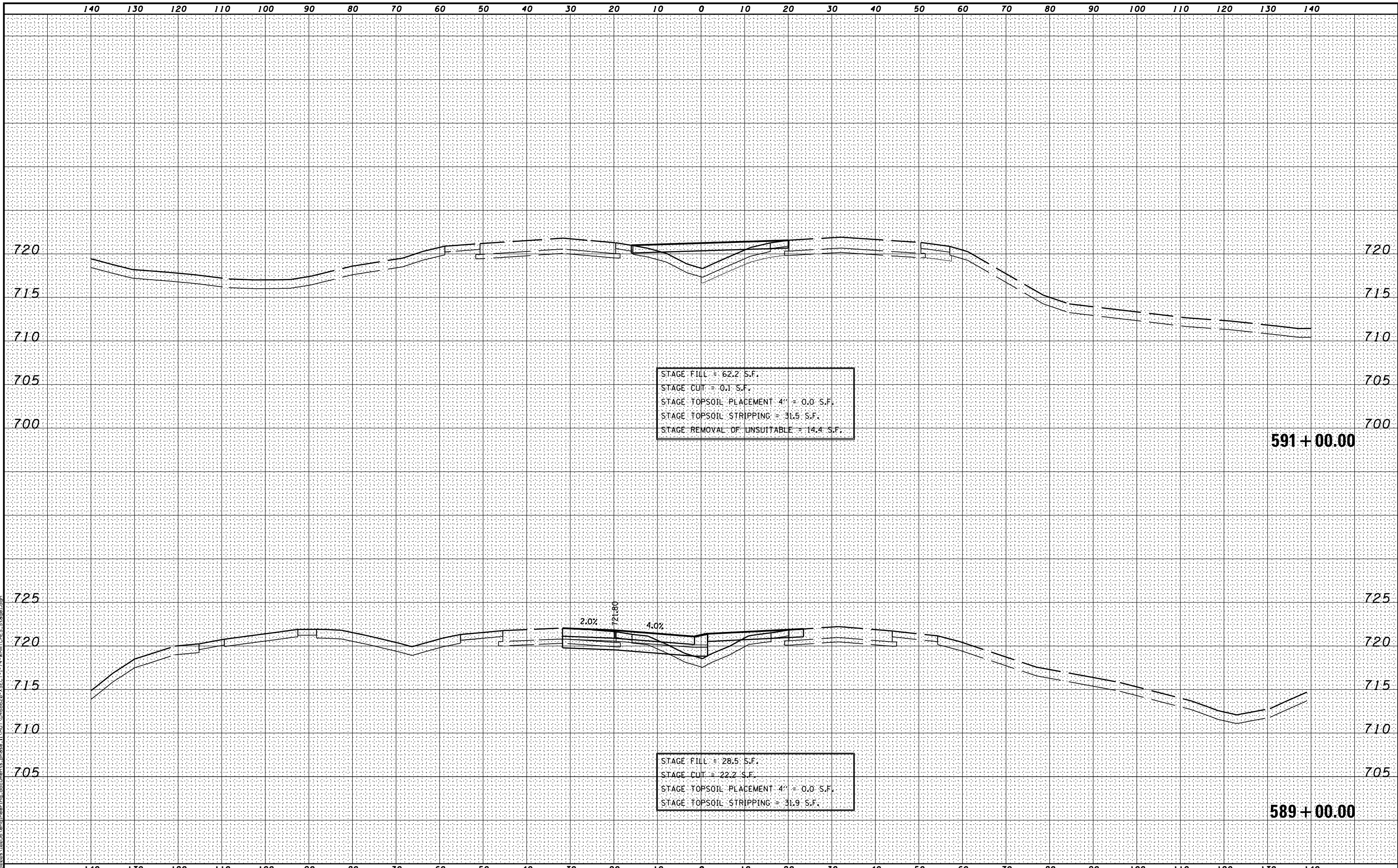


STATE OF ILLINOIS
DEPARTMENT OF TRANSPORTATION

MAINTENANCE OF TRAFFIC - STAGE 1
CROSS SECTIONS - I-74
 SCALE: H 1"=10', V 1"=5' SHEET NO. 70 OF 80 SHEETS STA. 587+00.00 TO STA. 588+00.00

F.A.I. RTE.	SECTION	COUNTY	TOTAL SHEETS	SHEET NO.
• 90-[14R(14HB-4,14,14HVB)BR]	TAZEWELL	2433	445	
			CONTRACT NO. 68620	

ILLINOIS FED. AID PROJECT



STAGE FILL = 62.2 S.F.
 STAGE CUT = 0.1 S.F.
 STAGE TOPSOIL PLACEMENT 4" = 0.0 S.F.
 STAGE TOPSOIL STRIPPING = 31.5 S.F.
 STAGE REMOVAL OF UNSUITABLE = 14.4 S.F.

591 + 00.00

STAGE FILL = 28.5 S.F.
 STAGE CUT = 22.2 S.F.
 STAGE TOPSOIL PLACEMENT 4" = 0.0 S.F.
 STAGE TOPSOIL STRIPPING = 31.9 S.F.

589 + 00.00

MODEL NAME: XS_SHEET_Temporary_model_name_71
 DESIGN FILE: \\00295102955\encl\engineering\documents\phase_1\DOT\0468620-XSECT-I-74-WMATCHES.Stage1.dgn

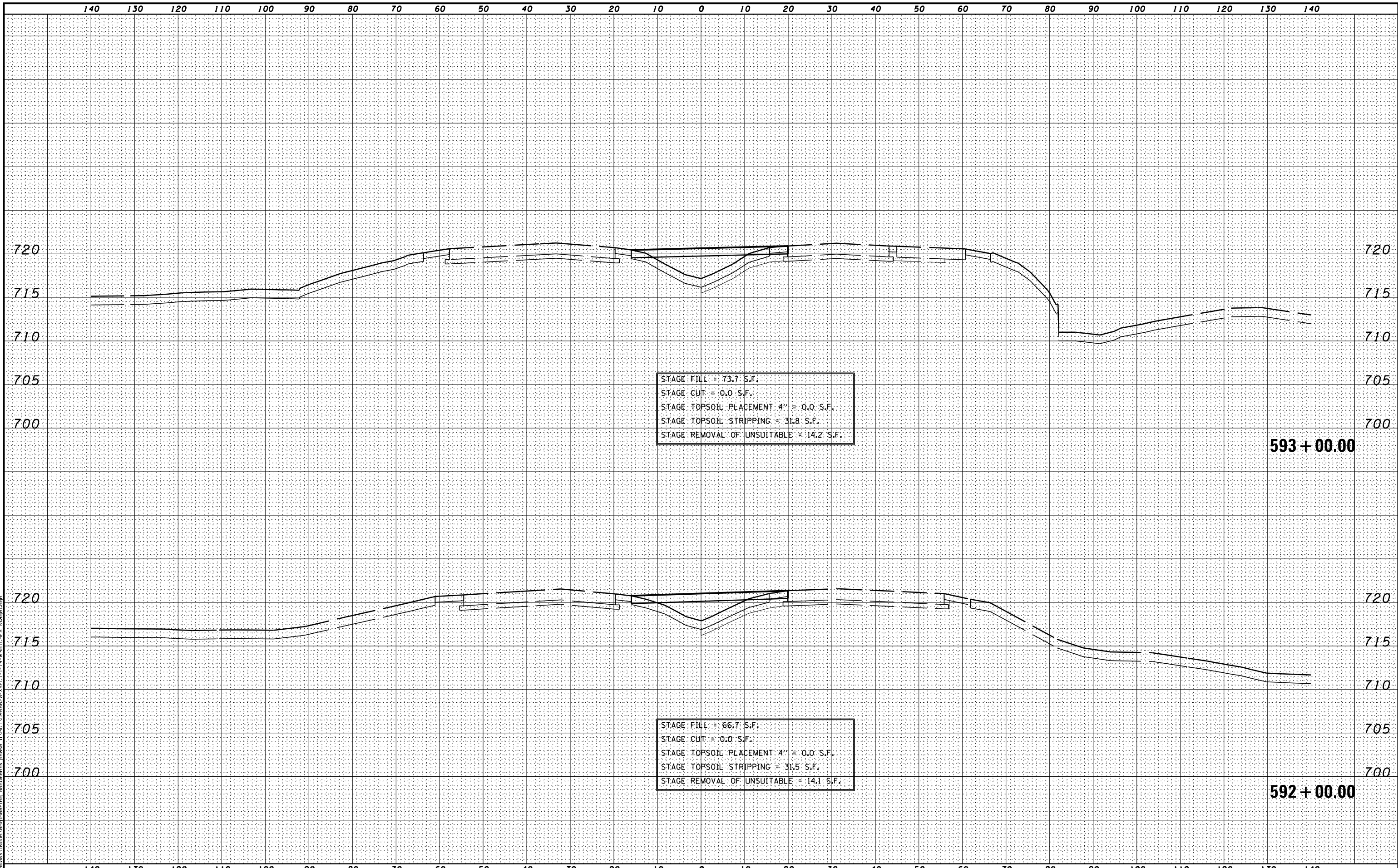
FILE NAME =	DESIGNED -	REVISED -
...\\0468620-XSECT-I-74-WMATCHES.Stage1.dgn	DRAWN -	REVISED -
USER NAME = eanderson	CHECKED -	REVISED -
PLOT DATE = 7/26/2012	DATE - JULY 20, 2012	REVISED -



STATE OF ILLINOIS
 DEPARTMENT OF TRANSPORTATION

MAINTENANCE OF TRAFFIC - STAGE 1
 CROSS SECTIONS - I-74
 SCALE: H 1"=10', V 1"=5' SHEET NO. 71 OF 80 SHEETS STA. 589+00.00 TO STA. 591+00.00

F.A.I. RTE.	SECTION	COUNTY	TOTAL SHEETS	SHEET NO.
• 90-[14R(14HB-4,14,14HVB)BR]		TAZEWELL	2433	446
			CONTRACT NO. 68620	
ILLINOIS FED. AID PROJECT				



MODEL NAME: XS_SHEET_Temporary_model_name_72
 DESIGN FILE: \\00209110255\encl\engineering\documents\phase_1\DOT\0468620-XSECT-I-74-WMATCHES.Stage1.dgn

FILE NAME =	DESIGNED -	REVISED -
...\\0468620-XSECT-I-74-WMATCHES.Stage1.dgn	DRAWN -	REVISED -
USER NAME = eanderson	CHECKED -	REVISED -
PLOT DATE = 7/26/2012	DATE - JULY 20, 2012	REVISED -

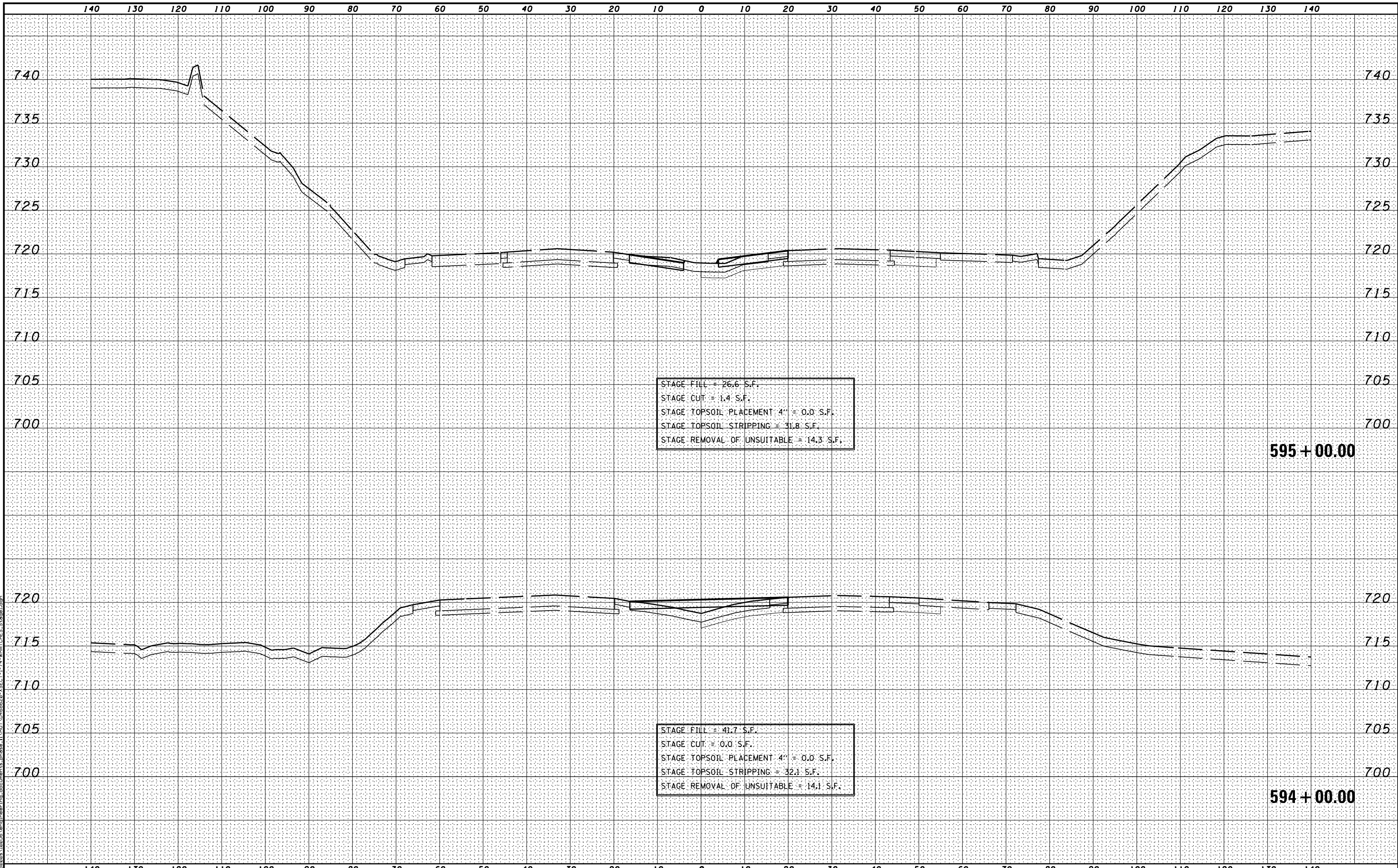


STATE OF ILLINOIS
DEPARTMENT OF TRANSPORTATION

MAINTENANCE OF TRAFFIC - STAGE 1
CROSS SECTIONS - I-74

SCALE: H 1"=10', V 1"=5' SHEET NO. 72 OF 80 SHEETS STA. 592+00.00 TO STA. 593+00.00

F.A.I. RTE.	SECTION	COUNTY	TOTAL SHEETS	SHEET NO.
90-[14R(14HB-4,14,14HVB)BR]		TAZEWELL	2433	447
			CONTRACT NO. 68620	
ILLINOIS FED. AID PROJECT				



MODEL NAME: XS_SHEET_Temporary_model_name_73
 DESIGN FILE: \\0029110295\encl\engineering_documents_phase_1\DOT_0468620-XSECT-I-74-WMATCHES.Stage1.dgn

FILE NAME =	DESIGNED -	REVISED -
...\\0468620-XSECT-I-74-WMATCHES.Stage1.dgn	DRAWN -	REVISED -
USER NAME = eanderson	CHECKED -	REVISED -
PLOT DATE = 7/26/2012	DATE - JULY 20, 2012	REVISED -

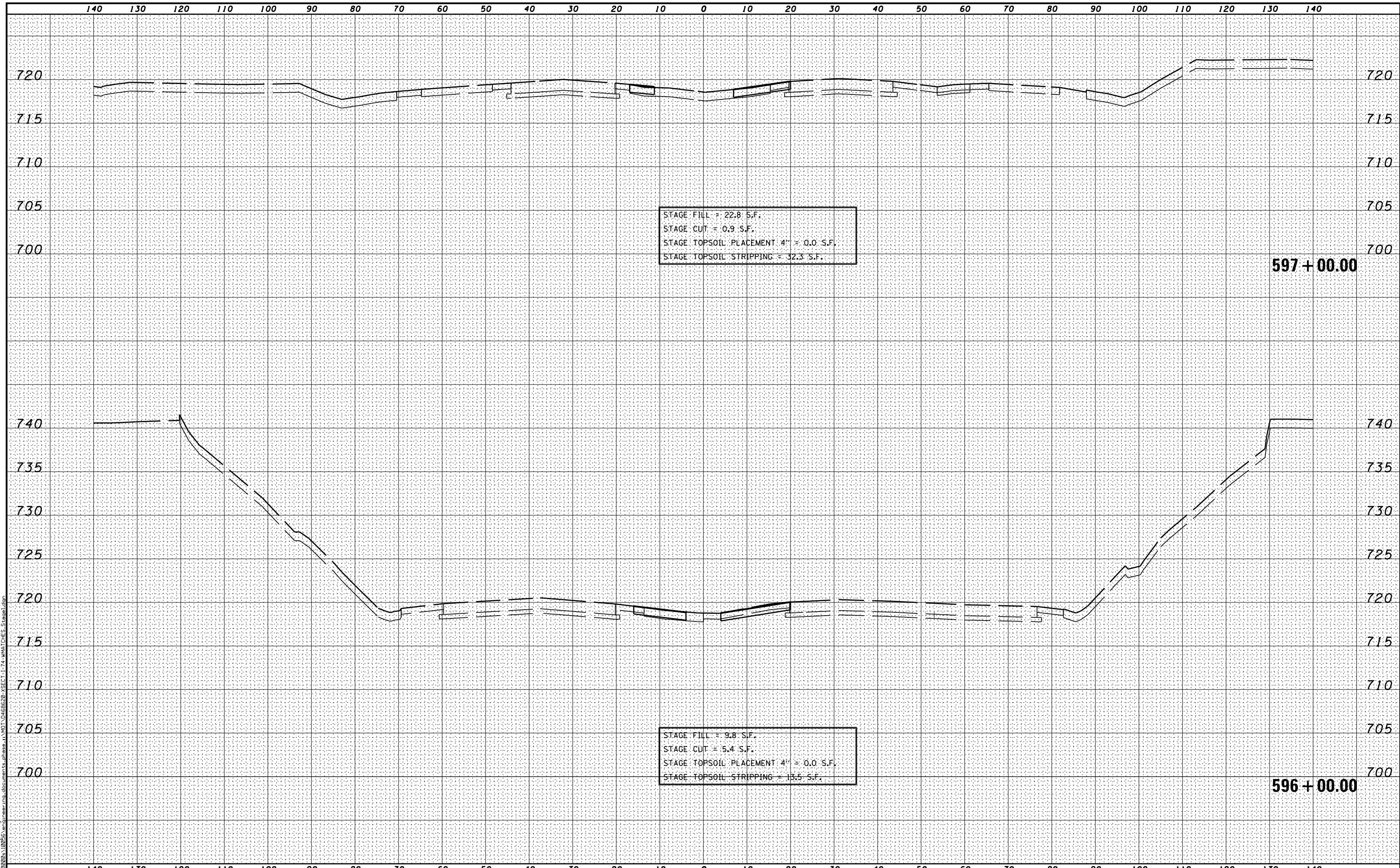


STATE OF ILLINOIS
DEPARTMENT OF TRANSPORTATION

MAINTENANCE OF TRAFFIC - STAGE 1
CROSS SECTIONS - I-74

SCALE: H 1"=10', V 1"=5' SHEET NO. 73 OF 80 SHEETS STA. 594+00.00 TO STA. 595+00.00

F.A.I. RTÉ.	SECTION	COUNTY	TOTAL SHEETS	SHEET NO.
• 90-[14R(14HB-4,14,14HVB)BR]	TAZEWELL	2433	448	
			CONTRACT NO. 68620	
ILLINOIS FED. AID PROJECT				



MODEL NAME: XS_SHEET_Temporary_model_name_74
 DESIGN FILE: \\0090910295\enr\engineering_documents_phase_1\DOT_0468620-XSECT-I-74-WMATCHES.Stage1.dgn

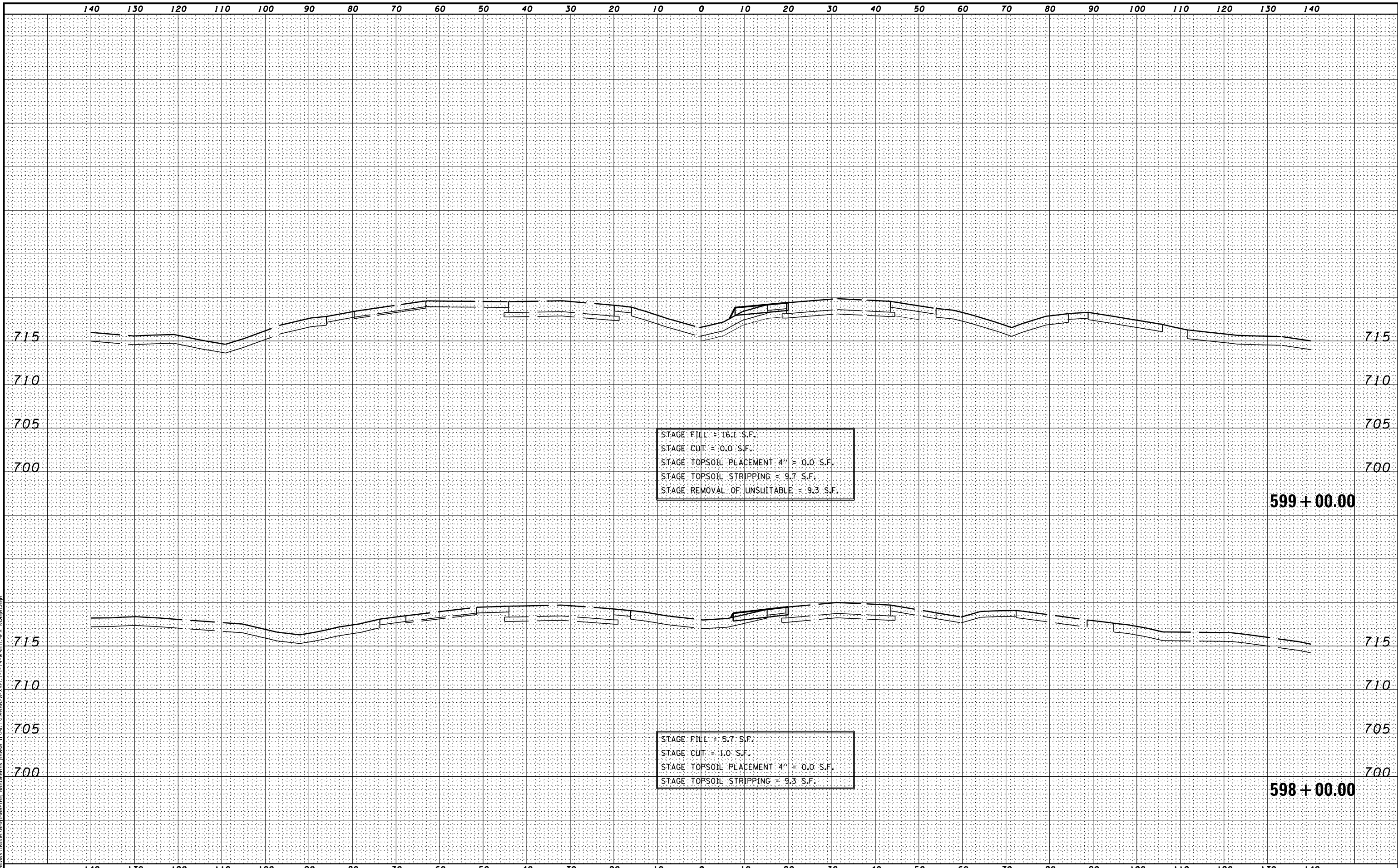
FILE NAME =	DESIGNED -	REVISED -
...\\0468620-XSECT-I-74-WMATCHES.Stage1.dgn	DRAWN -	REVISED -
USER NAME = eanderson	CHECKED -	REVISED -
PLOT DATE = 7/26/2012	DATE - JULY 20, 2012	REVISED -



STATE OF ILLINOIS
DEPARTMENT OF TRANSPORTATION

MAINTENANCE OF TRAFFIC - STAGE 1
CROSS SECTIONS - I-74
SCALE: H 1"=10', V 1"=5' SHEET NO. 74 OF 80 SHEETS STA. 596+00.00 TO STA. 597+00.00

F.A.I. RTÉ.	SECTION	COUNTY	TOTAL SHEETS	SHEET NO.
•	90-[14R(14HB-4,14,14HVB)BR]	TAZEWELL	2433	449
			CONTRACT NO. 68620	
ILLINOIS FED. AID PROJECT				



MODEL NAME: XS_SHEET_Temporary_model_name_75
 DESIGN FILE: I:\02093_10295\encl\encl.dwg documents_phase_1\DOT_0468620_XSECT-I-74-WMATCHES_Stage1.dgn

FILE NAME =	DESIGNED -	REVISED -
... \D468620-XSECT-I-74-WMATCHES_Stage1.dgn	DRAWN -	REVISED -
USER NAME = eanderson	CHECKED -	REVISED -
PLOT DATE = 7/26/2012	DATE - JULY 20, 2012	REVISED -

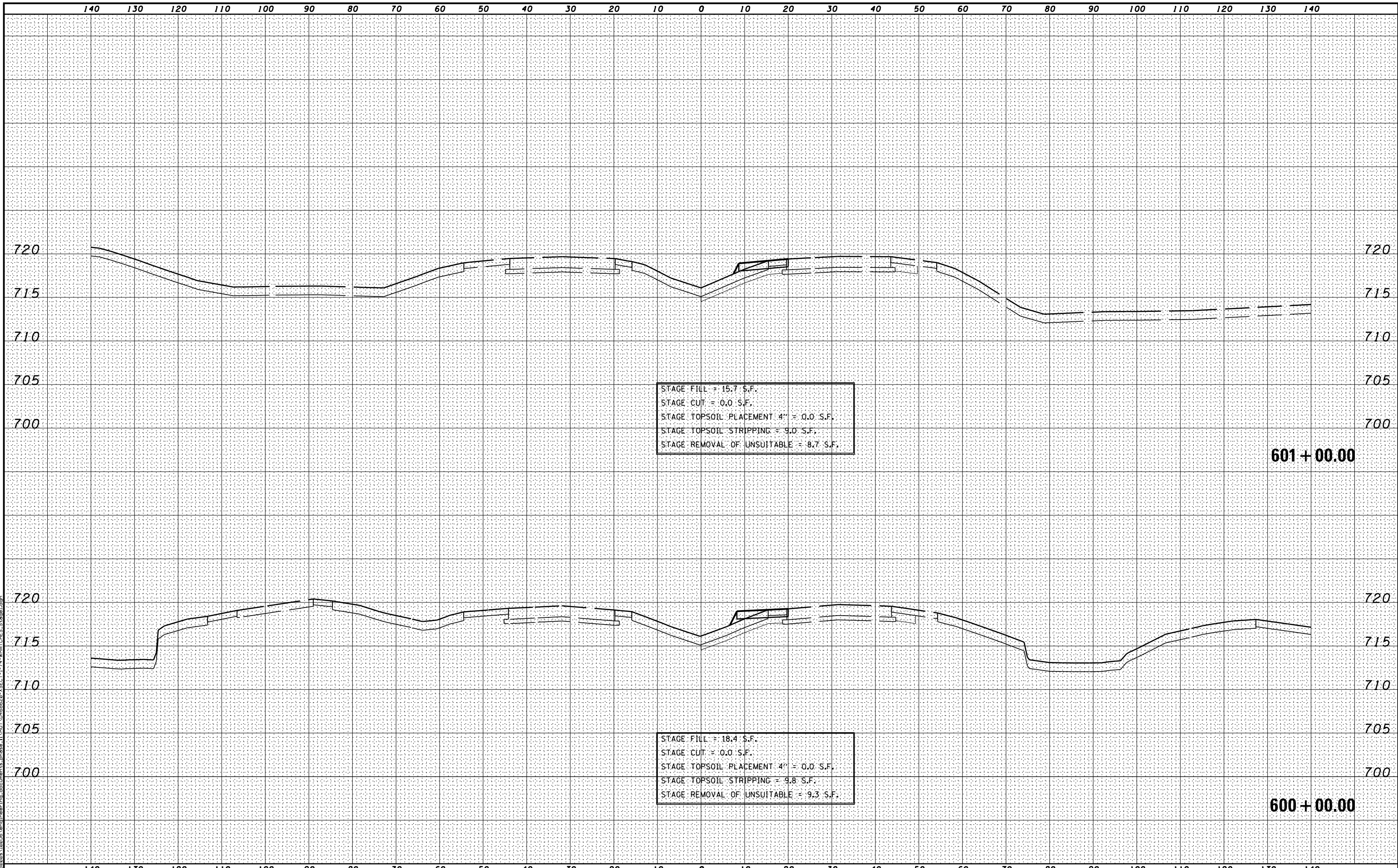


STATE OF ILLINOIS
DEPARTMENT OF TRANSPORTATION

MAINTENANCE OF TRAFFIC - STAGE 1
CROSS SECTIONS - I-74

SCALE: H 1"=10', V 1"=5' SHEET NO. 75 OF 80 SHEETS STA. 598+00.00 TO STA. 599+00.00

F.A.I. RTE.	SECTION	COUNTY	TOTAL SHEETS	SHEET NO.
90	I14R(14HB-4,14,14HVB)BRJ	TAZEWELL	2433	450
			CONTRACT NO. 68620	
ILLINOIS FED. AID PROJECT				



MODEL NAME: XS_SHEET_Temporary_model_name_76
 DESIGN FILE: \\D:\Projects\10255\encl\encl.dwg documents_phase_1\DOT_0468620-XSECT-I-74-WMATCHES_Stage1.dgn

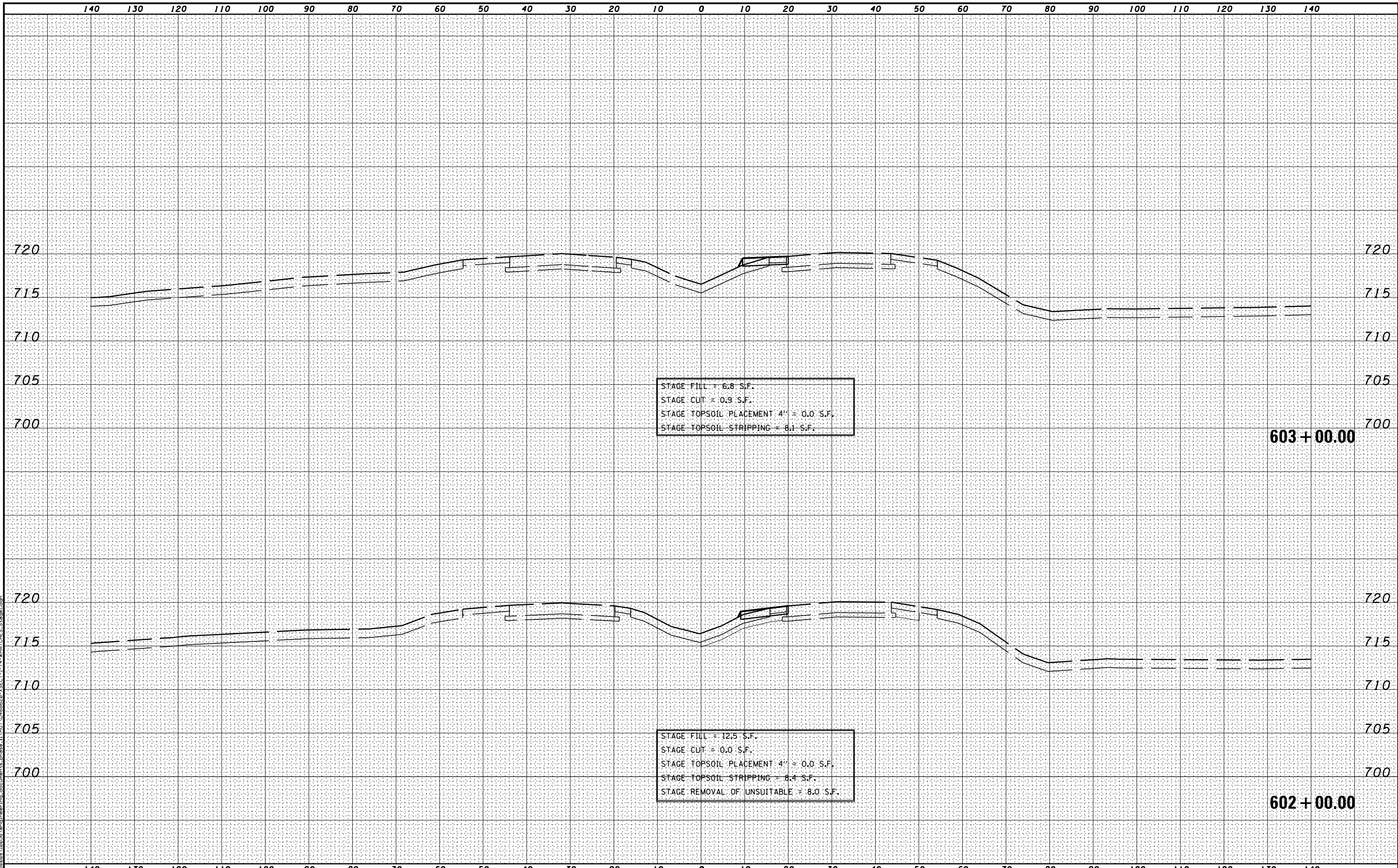
FILE NAME =	DESIGNED -	REVISED -
...D:\468620-XSECT-I-74-WMATCHES_Stage1.dgn	DRAWN -	REVISED -
USER NAME = eanderson	CHECKED -	REVISED -
PLOT DATE = 7/26/2012	DATE - JULY 20, 2012	REVISED -



STATE OF ILLINOIS
DEPARTMENT OF TRANSPORTATION

MAINTENANCE OF TRAFFIC – STAGE 1
CROSS SECTIONS – I-74
 SCALE: H 1"=10', V 1"=5' SHEET NO. 76 OF 80 SHEETS STA. 600+00.00 TO STA. 601+00.00

F.A.I. RTE.	SECTION	COUNTY	TOTAL SHEETS	SHEET NO.
• 90-[14R(14HB-4,14,14HVB)BR]		TAZEWELL	2433	451
			CONTRACT NO. 68620	
<small>ILLINOIS FED. AID PROJECT</small>				



MODEL NAME: XS_SHEET_Temporary_model_name_77
 DESIGN FILE: I:\0209\102956\encl\encl.dwg documents_phase_1\DOT_0468620-XSECT-I-74-WMATCHES_Stage1.dgn

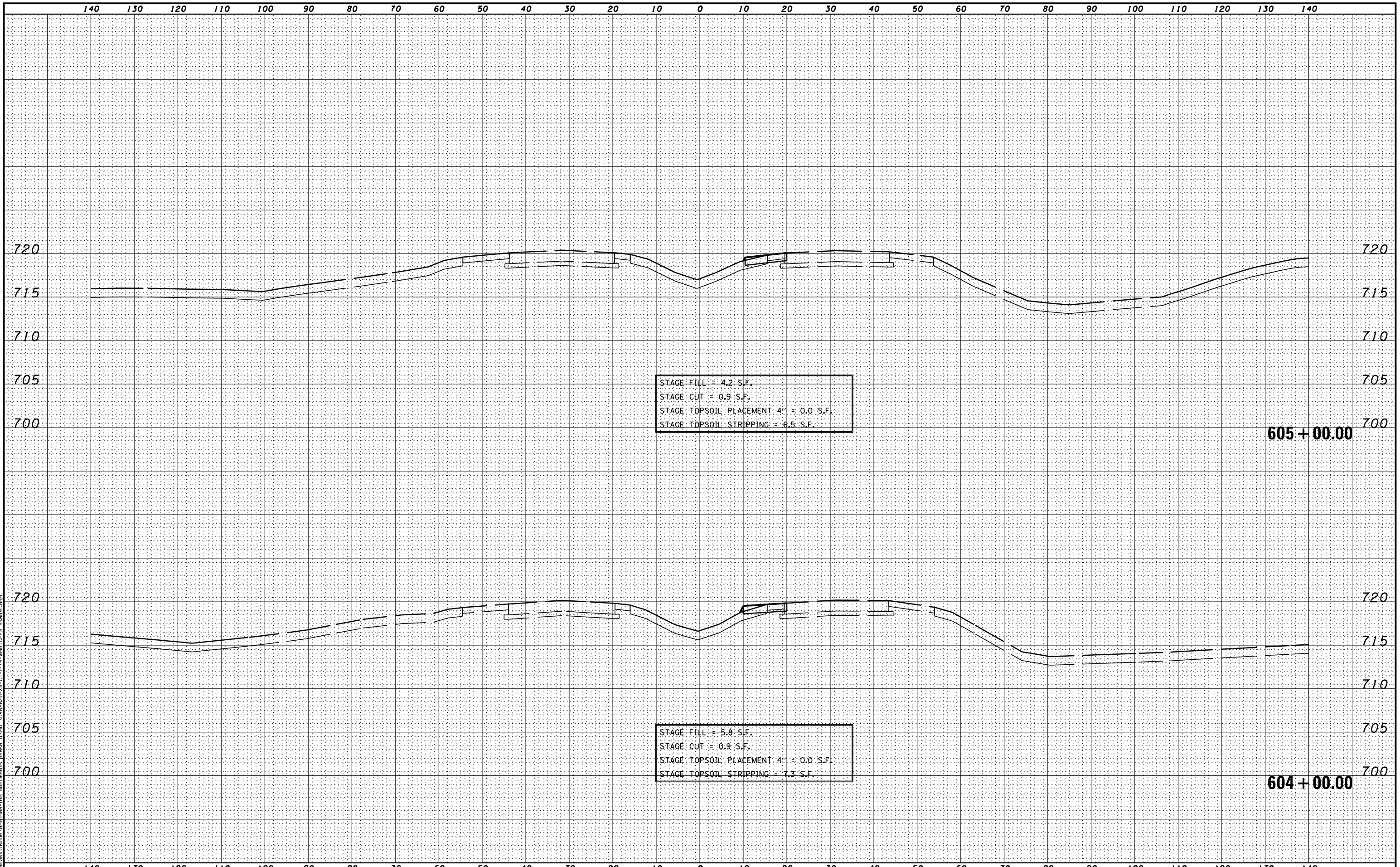
FILE NAME = ... \D468620-XSECT-I-74-WMATCHES_Stage1.dgn	DESIGNED -	REVISED -
USER NAME = eanderson	DRAWN -	REVISED -
PLOT DATE = 7/26/2012	CHECKED -	REVISED -
	DATE - JULY 20, 2012	REVISED -



STATE OF ILLINOIS
DEPARTMENT OF TRANSPORTATION

MAINTENANCE OF TRAFFIC – STAGE 1
CROSS SECTIONS – I-74
 SCALE: H 1"=10', V 1"=5' SHEET NO. 77 OF 80 SHEETS STA. 602+00.00 TO STA. 603+00.00

F.A.I. RTE.	SECTION	COUNTY	TOTAL SHEETS	SHEET NO.
• 90-[14R(14HB-4,14,14HVB)BR]		TAZEWELL	2433	452
			CONTRACT NO. 68620	
<small>ILLINOIS FED. AID PROJECT</small>				



MODEL NAME: XS_SHEET_TempProj_model_name_78
 DESIGN FILE: I:\000000\0255\encl\encl.dwg documents_phase_1\DOT_0468620-XSECT-I-74-WMATCHES_Stage1.dgn

FILE NAME =	DESIGNED -	REVISED -
... \D468620-XSECT-I-74-WMATCHES_Stage1.dgn	DRAWN -	REVISED -
USER NAME = eanderson	CHECKED -	REVISED -
PLOT DATE = 7/26/2012	DATE - JULY 20, 2012	REVISED -

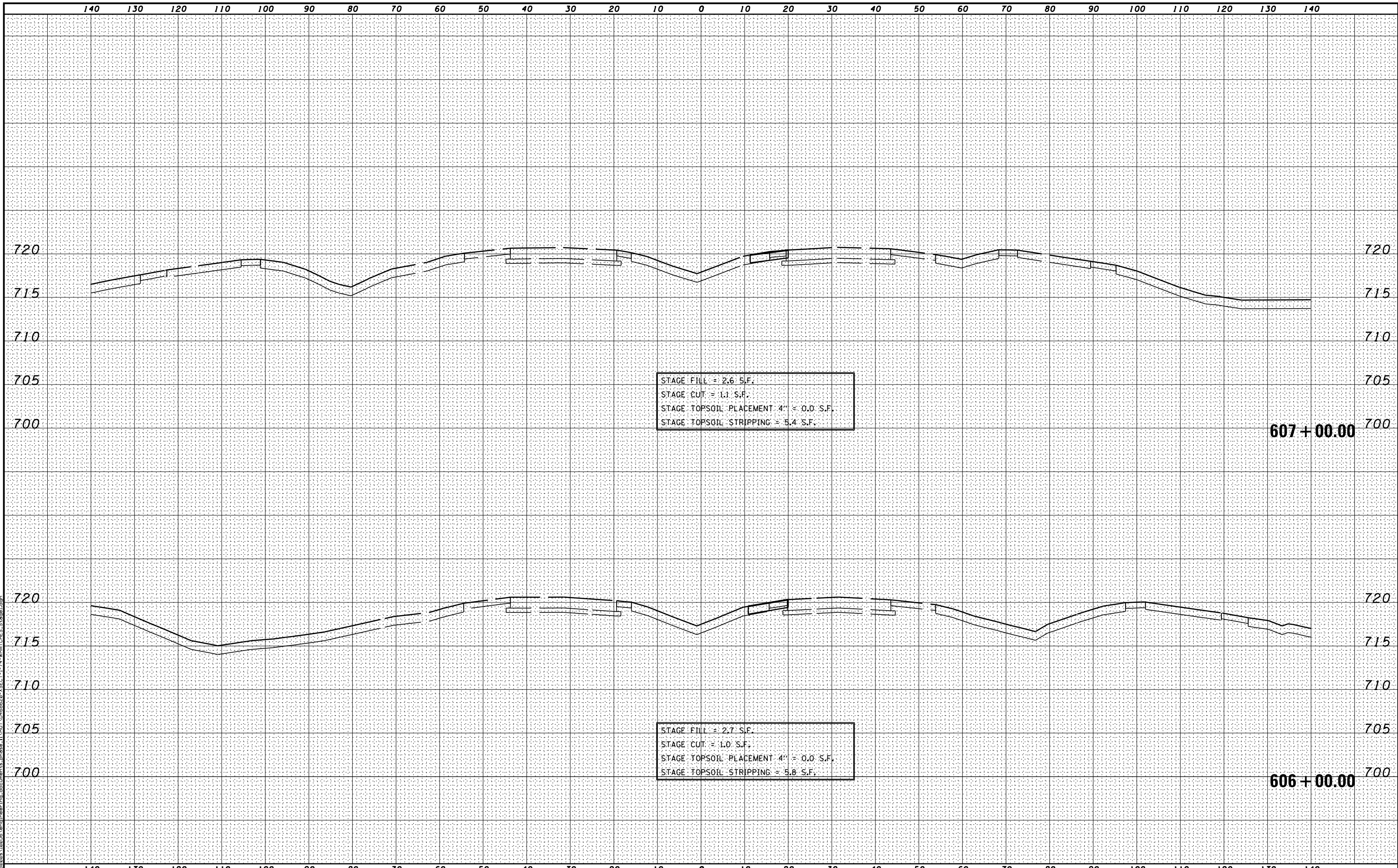


STATE OF ILLINOIS
DEPARTMENT OF TRANSPORTATION

MAINTENANCE OF TRAFFIC - STAGE 1
CROSS SECTIONS - I-74

SCALE: H 1"=10', V 1"=5' SHEET NO. 78 OF 80 SHEETS STA. 604+00.00 TO STA. 605+00.00

F.A.I. RTE.	SECTION	COUNTY	TOTAL SHEETS	SHEET NO.
• 90-[14R(14HB-4,14,14HVB)BR]		TAZEWELL	2433	453
			CONTRACT NO. 68620	
ILLINOIS FED. AID PROJECT				



MODEL NAME: XS_SHEET_Temporary_model_name_79
 DESIGN FILE: \\10255\engineering\documents_phase_1\DOT\0468620-XSECT-I-74-WMATCHES.Stage1.dgn

FILE NAME =	DESIGNED -	REVISED -
...\\0468620-XSECT-I-74-WMATCHES.Stage1.dgn	DRAWN -	REVISED -
USER NAME = eanderson	CHECKED -	REVISED -
PLOT DATE = 7/26/2012	DATE - JULY 20, 2012	REVISED -

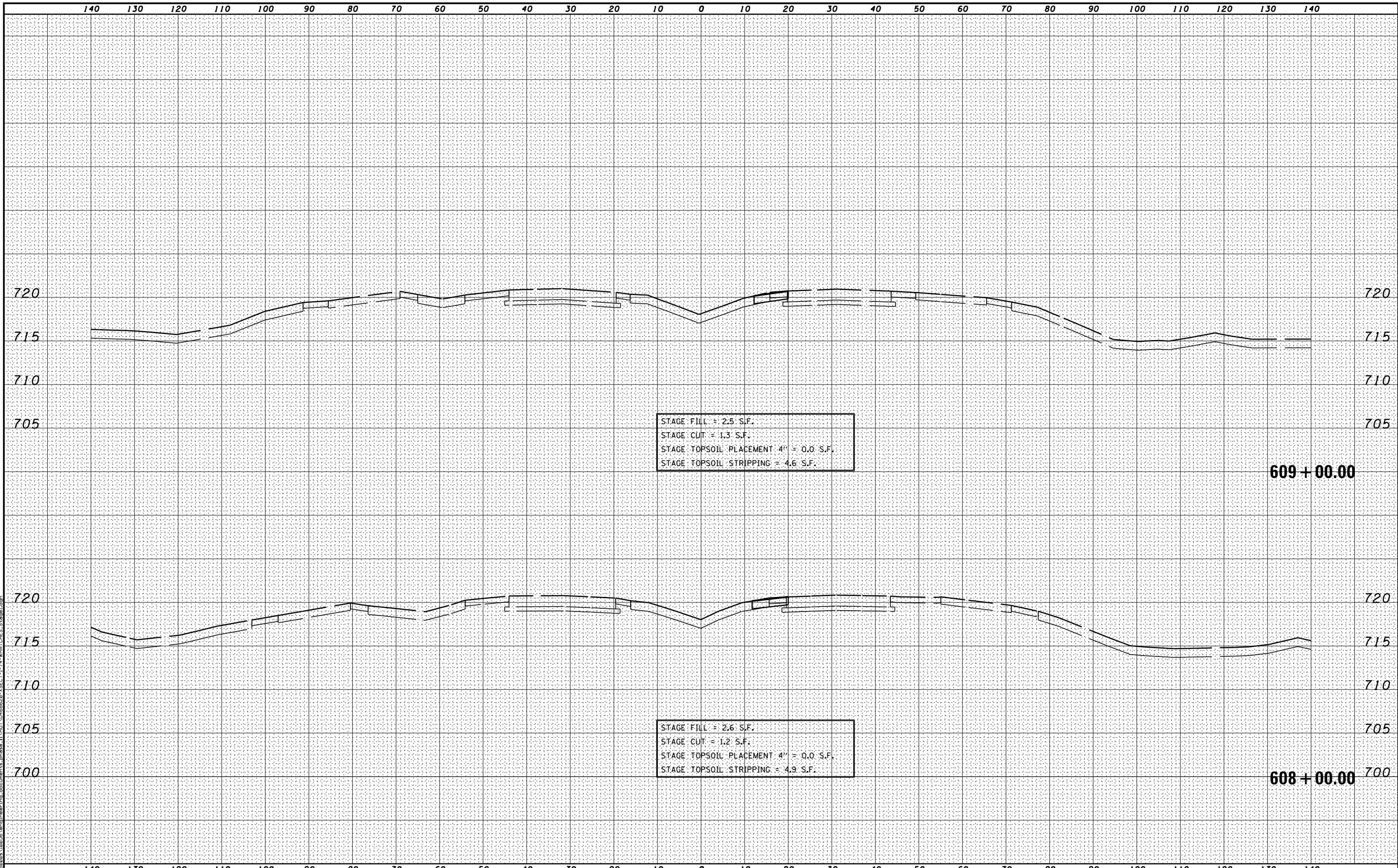


STATE OF ILLINOIS
DEPARTMENT OF TRANSPORTATION

MAINTENANCE OF TRAFFIC - STAGE 1
CROSS SECTIONS - I-74

SCALE: H 1"=10', V 1"=5' SHEET NO. 79 OF 80 SHEETS STA. 606+00.00 TO STA. 607+00.00

F.A.I. RTE.	SECTION	COUNTY	TOTAL SHEETS	SHEET NO.
• 90-[14R(14HB-4,14,14HVB)BR]		TAZEWELL	2433	454
			CONTRACT NO. 68620	
ILLINOIS FED. AID PROJECT				



MODEL NAME: XS_SHEET_Temporary_model_name_80
 DESIGN FILE: \\10255\engineering\documents\phase_1\DOT\0468620-XSECT-I-74-WMATCHES.Stage1.dgn

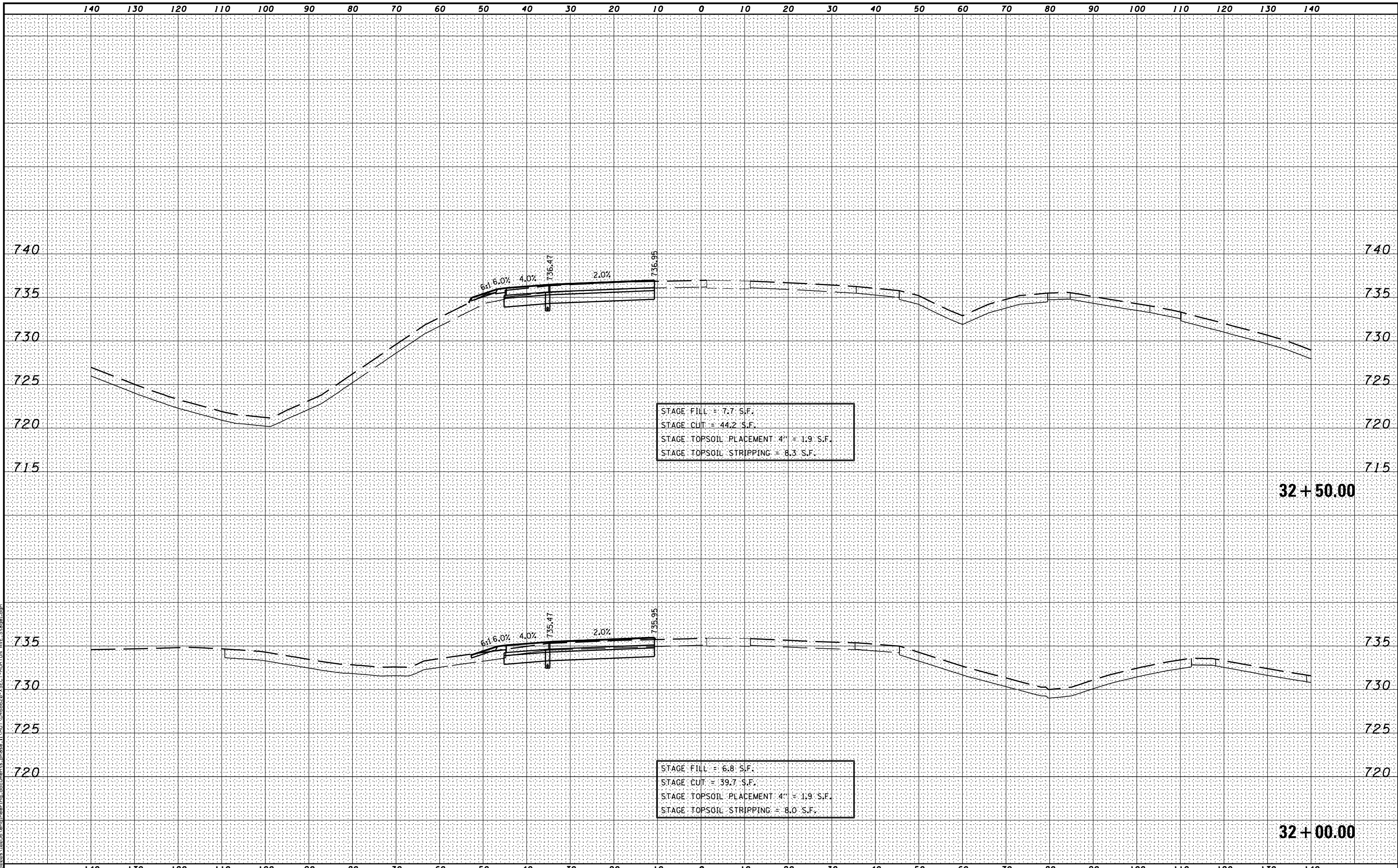
FILE NAME =	DESIGNED -	REVISED -
...\\0468620-XSECT-I-74-WMATCHES.Stage1.dgn	DRAWN -	REVISED -
USER NAME = eanderson	CHECKED -	REVISED -
PLOT DATE = 7/26/2012	DATE - JULY 20, 2012	REVISED -



STATE OF ILLINOIS
DEPARTMENT OF TRANSPORTATION

MAINTENANCE OF TRAFFIC – STAGE 1
CROSS SECTIONS – I-74
 SCALE: H 1"=10', V 1"=5' SHEET NO. 80 OF 80 SHEETS STA. 608+00.00 TO STA. 609+00.00

F.A.I. RTE.	SECTION	COUNTY	TOTAL SHEETS	SHEET NO.
• 90-[14R(14HB-4,14,14HVB)BR]		TAZEWELL	2433	455
			CONTRACT NO. 68620	
ILLINOIS FED. AID PROJECT				



STAGE FILL = 7.7 S.F.
 STAGE CUT = 44.2 S.F.
 STAGE TOPSOIL PLACEMENT 4" = 1.9 S.F.
 STAGE TOPSOIL STRIPPING = 8.3 S.F.

STAGE FILL = 6.8 S.F.
 STAGE CUT = 39.7 S.F.
 STAGE TOPSOIL PLACEMENT 4" = 1.9 S.F.
 STAGE TOPSOIL STRIPPING = 8.0 S.F.

MODEL NAME: XS_SHEET_Temporary_model_name_1
 DESIGN FILE: \\0255\encl\engineering\documents\phase_1\DOT_0468620-XSECT-MORTON_AVE_Stage1.dgn

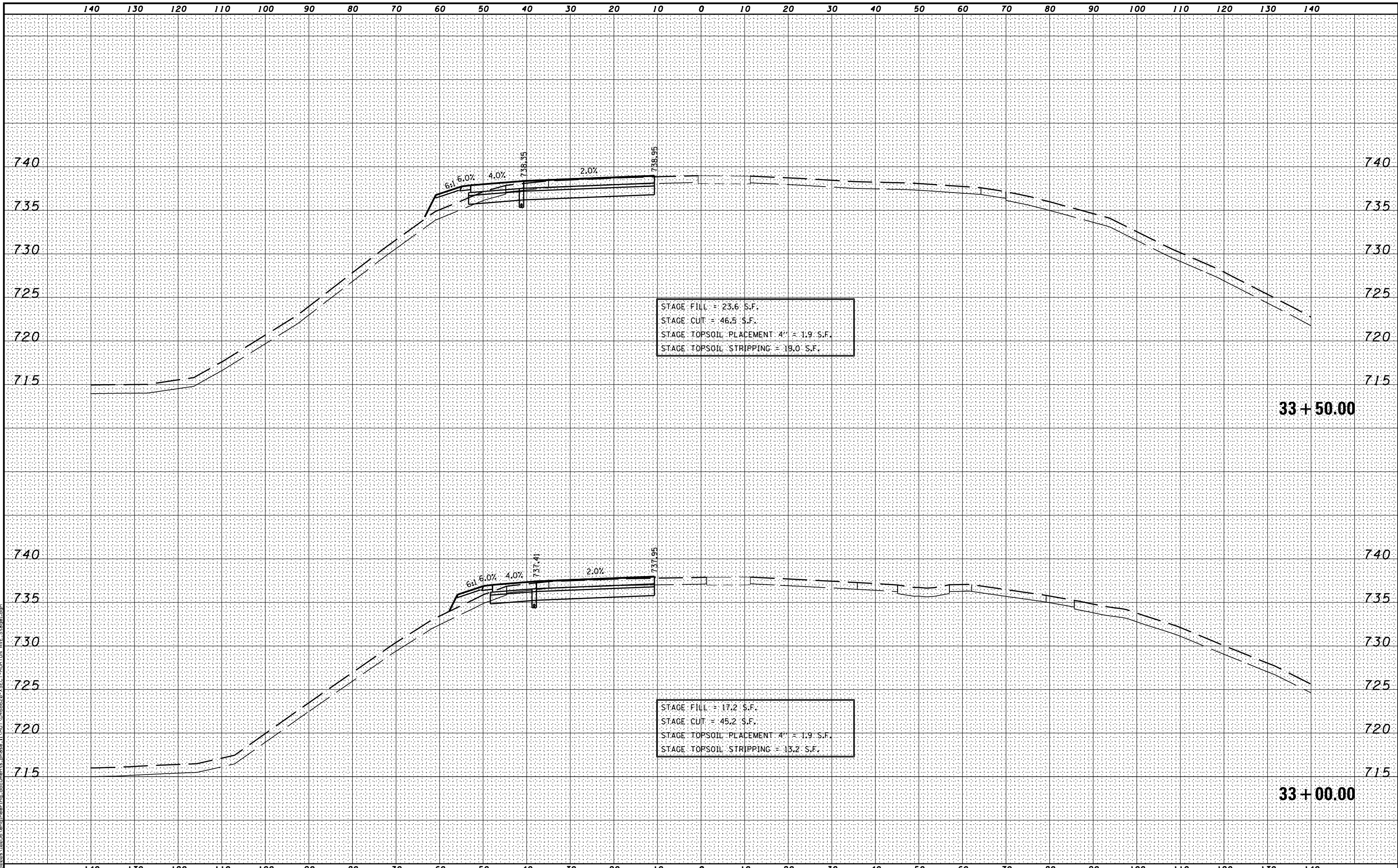
FILE NAME =	DESIGNED -	REVISED -
...\\0468620-XSECT-MORTON_AVE_Stage1.dgn	DRAWN -	REVISED -
USER NAME = eanderson	CHECKED -	REVISED -
PLOT DATE = 7/26/2012	DATE - JULY 20, 2012	REVISED -



STATE OF ILLINOIS
 DEPARTMENT OF TRANSPORTATION

MAINTENANCE OF TRAFFIC - STAGE 1
 CROSS SECTIONS - MORTON AVE
 SCALE: H 1"=10', V 1"=5' SHEET NO. 1 OF 9 SHEETS STA. 32+00.00 TO STA. 32+50.00

F.A.I. RTE.	SECTION	COUNTY	TOTAL SHEETS	SHEET NO.
• 90-[14R(14HB-4,14,14HVB)BR]		TAZEWELL	2433	456
			CONTRACT NO. 68620	
ILLINOIS FED. AID PROJECT				



STAGE FILL = 23.6 S.F.
 STAGE CUT = 46.5 S.F.
 STAGE TOPSOIL PLACEMENT 4" = 1.9 S.F.
 STAGE TOPSOIL STRIPPING = 18.0 S.F.

STAGE FILL = 17.2 S.F.
 STAGE CUT = 45.2 S.F.
 STAGE TOPSOIL PLACEMENT 4" = 1.9 S.F.
 STAGE TOPSOIL STRIPPING = 13.2 S.F.

MODEL NAME: XS_SHEET_Temporary_model_name_2
 DESIGN FILE: I:\000000_10255\encl\encl.dwg documents_phase_1\DOT_0468620-XSECT-MORTON_AVE_Stage1.dgn

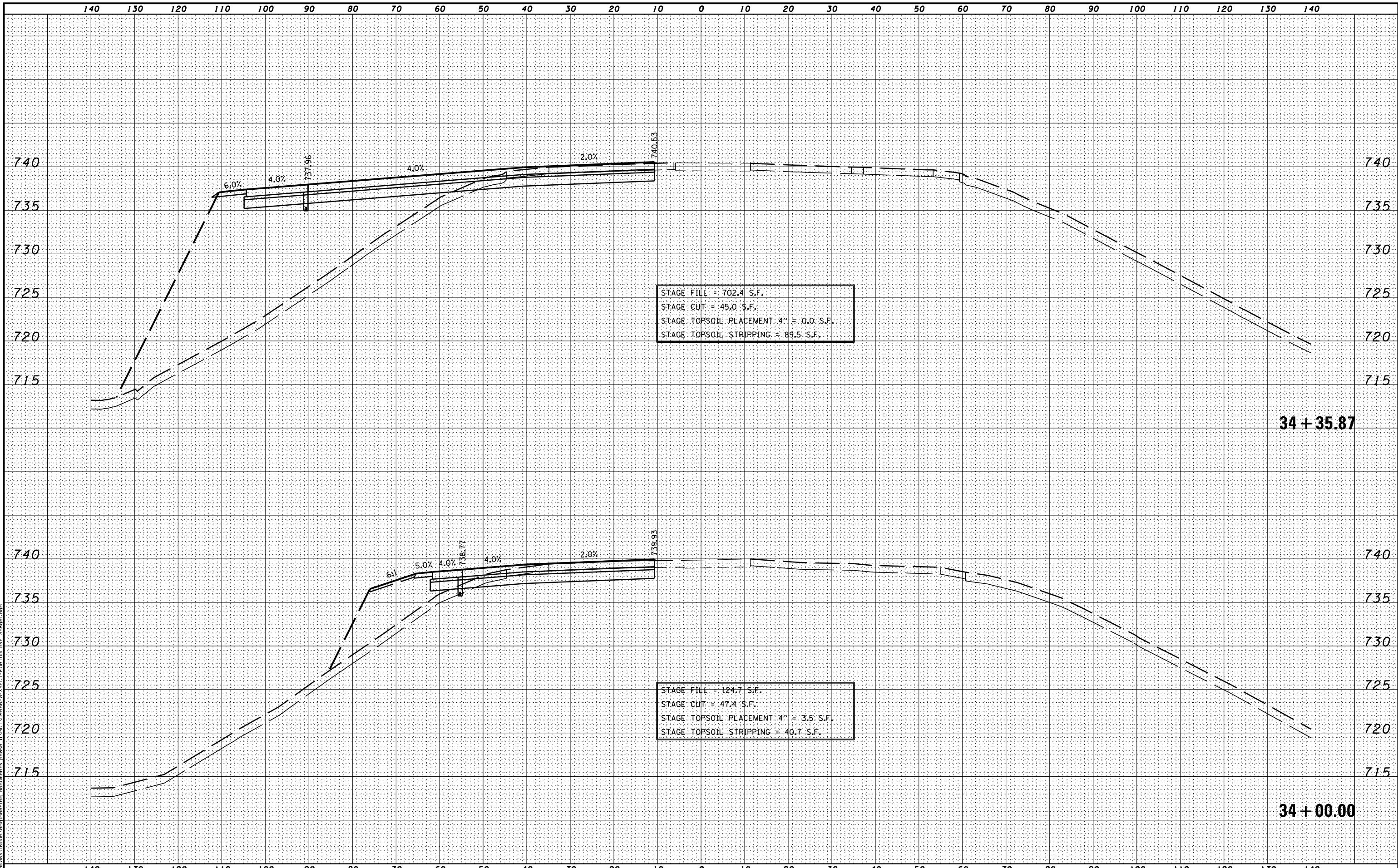
FILE NAME =	DESIGNED -	REVISED -
...D:\468620-XSECT-MORTON_AVE_Stage1.dgn	DRAWN -	REVISED -
USER NAME = eanderson	CHECKED -	REVISED -
PLOT DATE = 7/26/2012	DATE - JULY 20, 2012	REVISED -



STATE OF ILLINOIS
 DEPARTMENT OF TRANSPORTATION

MAINTENANCE OF TRAFFIC - STAGE 1
 CROSS SECTIONS - MORTON AVE
 SCALE: H 1"=10', V 1"=5' SHEET NO. 2 OF 9 SHEETS STA. 33+00.00 TO STA. 33+50.00

F.A.I. RTE.	SECTION	COUNTY	TOTAL SHEETS	SHEET NO.
• 90-[14R(14HB-4,14,14HVB)BR]		TAZEWELL	2433	457
			CONTRACT NO. 68620	
ILLINOIS FED. AID PROJECT				



MODEL NAME: XS_SHEET_Temporary.dwg; model_name_3
 DESIGN FILE: \\10255\engineering\documents\phase_1\DOT\0468620-XSECT-MORTON AVE_Stage1.dgn

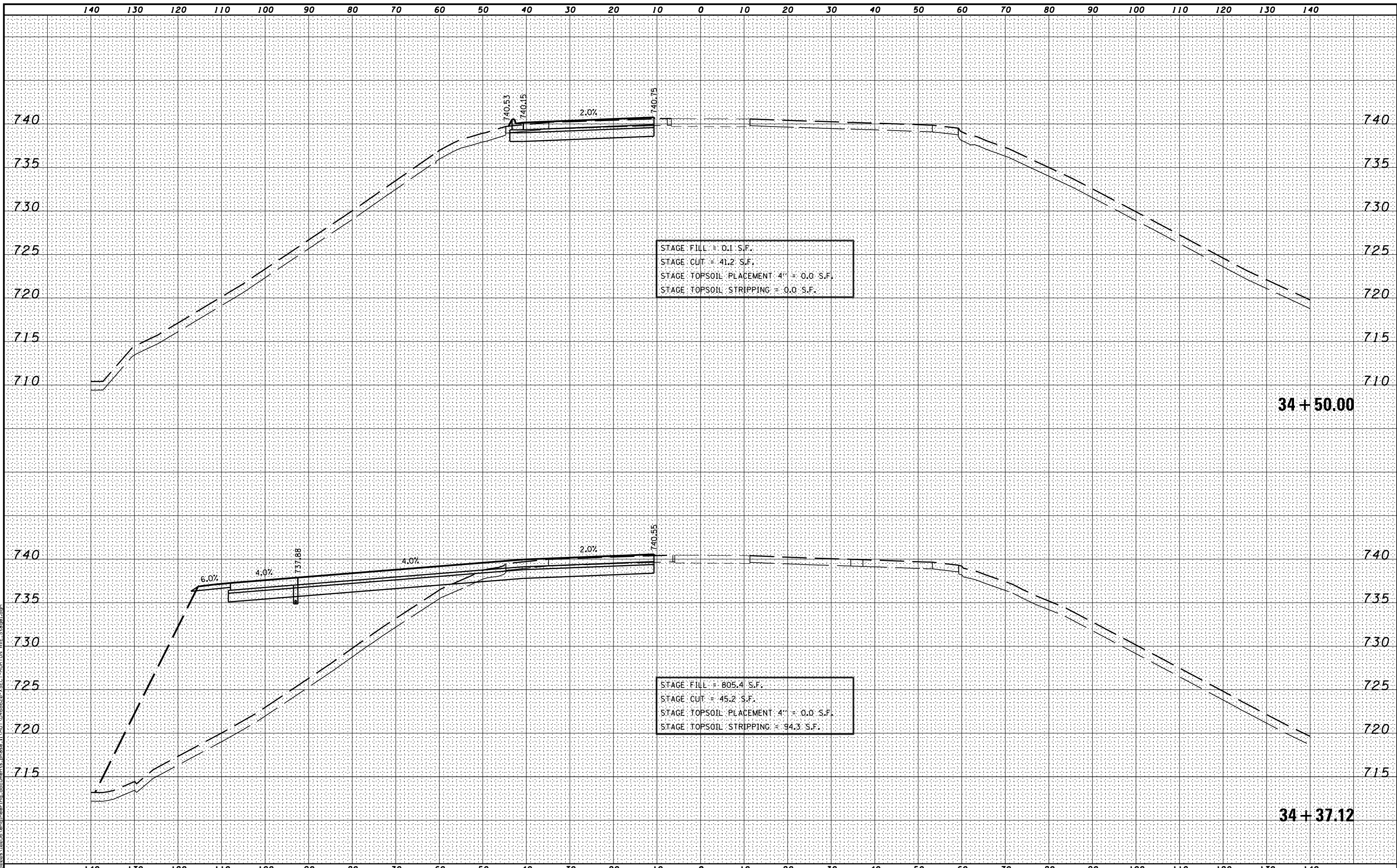
FILE NAME =	DESIGNED -	REVISED -
...\\0468620-XSECT-MORTON AVE_Stage1.dgn	DRAWN -	REVISED -
USER NAME = eanderson	CHECKED -	REVISED -
PLOT DATE = 7/26/2012	DATE - JULY 20, 2012	REVISED -



STATE OF ILLINOIS
DEPARTMENT OF TRANSPORTATION

MAINTENANCE OF TRAFFIC - STAGE 1
CROSS SECTIONS - MORTON AVE
SCALE: H 1"=10', V 1"=5' SHEET NO. 3 OF 9 SHEETS STA. 34+00.00 TO STA. 34+35.87

F.A.I. RTE.	SECTION	COUNTY	TOTAL SHEETS	SHEET NO.
90	[14R(14HB-4,14,14HVB)BR]	TAZEWELL	2433	458
			CONTRACT NO. 68620	
ILLINOIS FED. AID PROJECT				



MODEL NAME: XSECT - temporary - model_name_4
 DESIGN FILE: I:\02099_10255\encl\encl.dwg documents_phase_1\X01_0468620-XSECT-MORTON AVE_Stage1.dgn
 USER NAME = eanderson
 PLOT DATE = 7/26/2012

FILE NAME =	DESIGNED -	REVISED -
...D468620-XSECT-MORTON AVE_Stage1.dgn	DRAWN -	REVISED -
USER NAME = eanderson	CHECKED -	REVISED -
PLOT DATE = 7/26/2012	DATE - JULY 20, 2012	REVISED -

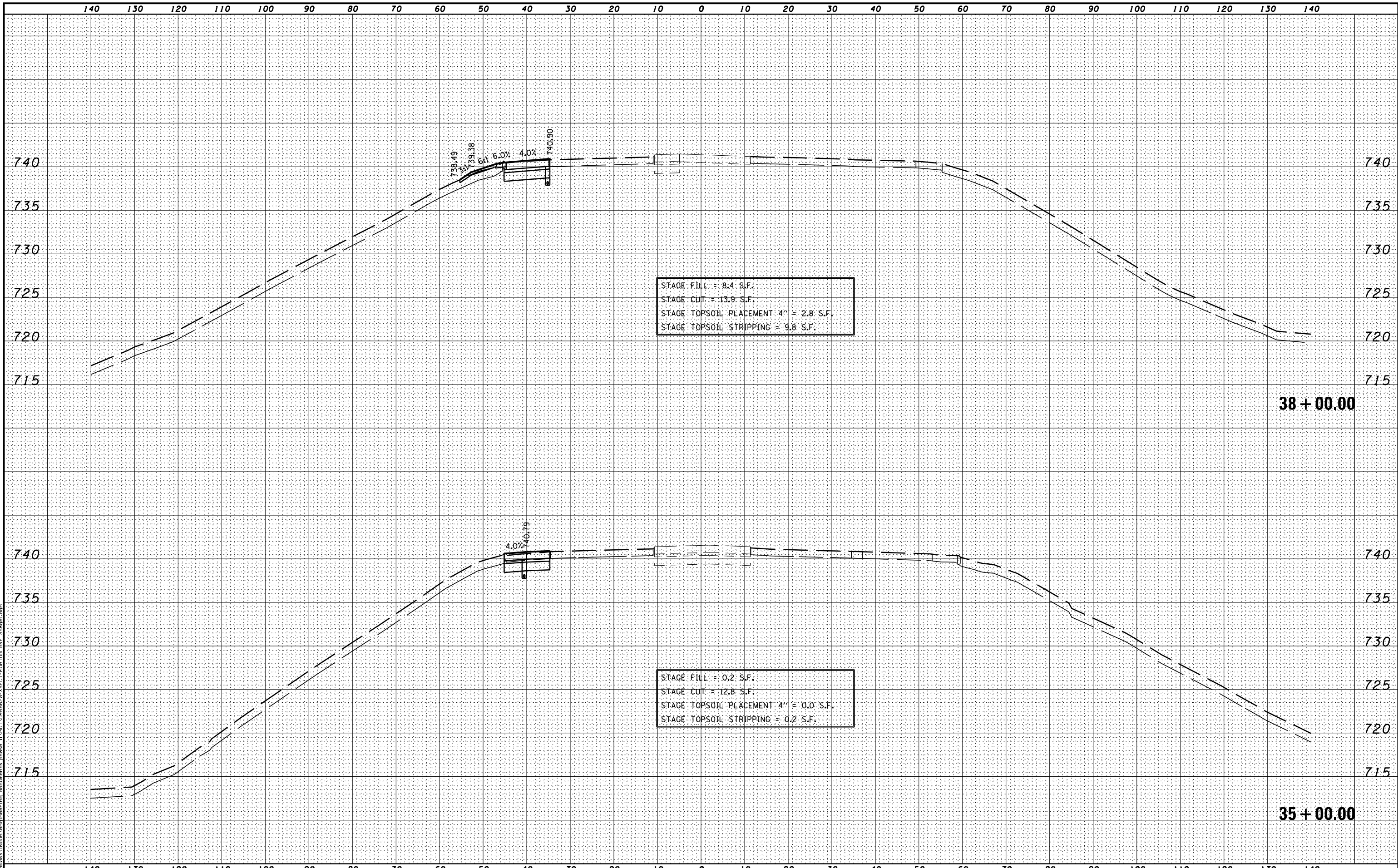


**STATE OF ILLINOIS
DEPARTMENT OF TRANSPORTATION**

**MAINTENANCE OF TRAFFIC - STAGE 1
CROSS SECTIONS - MORTON AVE**

SCALE: H 1"=10', V 1"=5' SHEET NO. 4 OF 9 SHEETS STA. 34+37.12 TO STA. 34+50.00

F.A.I. RTE.	SECTION	COUNTY	TOTAL SHEETS	SHEET NO.
• 90-[14R(14HB-4,14,14HVB)BR]		TAZEWELL	2433	459
			CONTRACT NO. 68620	
ILLINOIS FED. AID PROJECT				



MODEL NAME: XS_SHEET_Temporary_model_name_5
 DESIGN FILE: I:\02095_Venue\engineering_documents_phase_1\DOT_0468620_XSECT-MORTON_AVE_Stage1.dgn

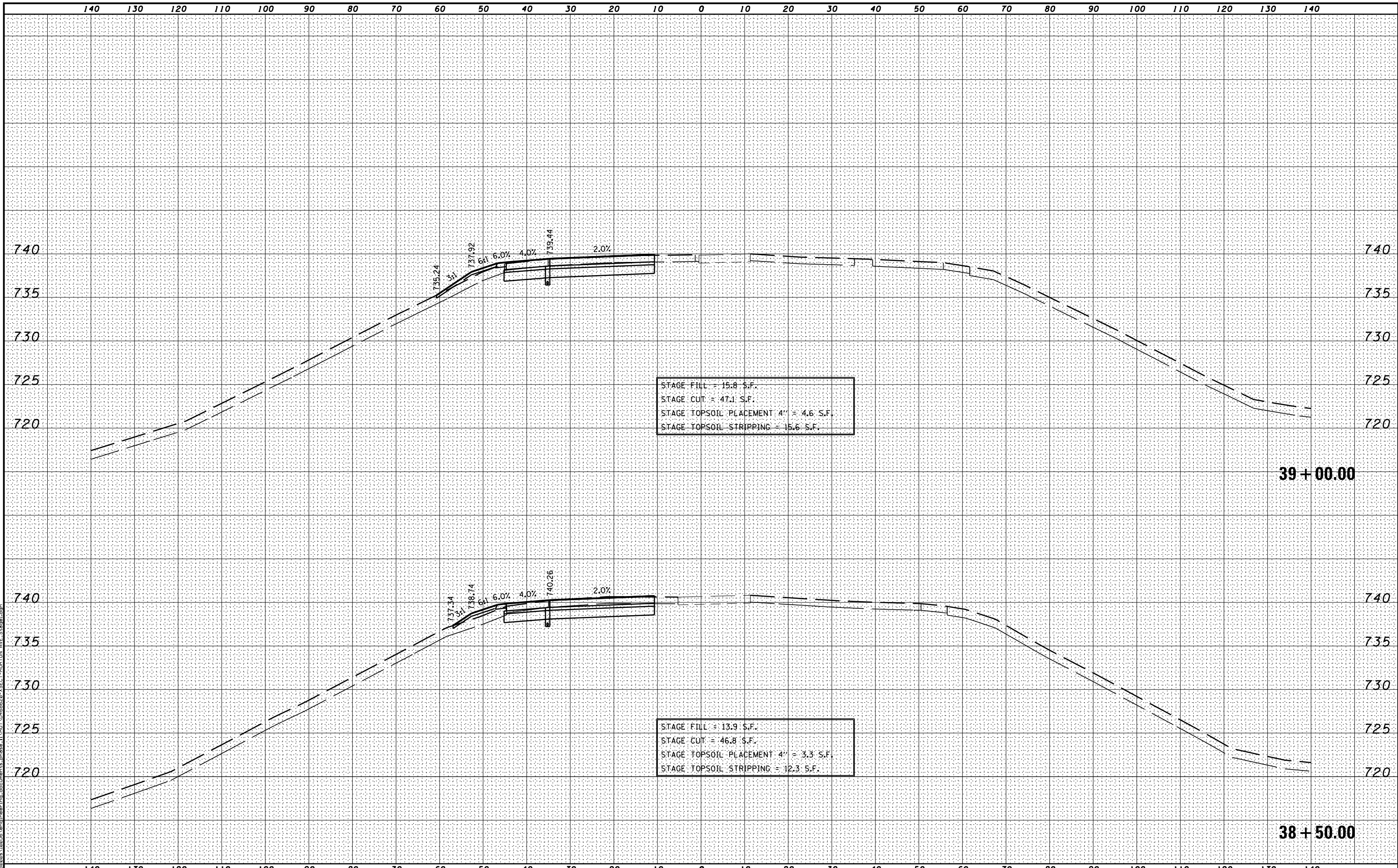
FILE NAME =	DESIGNED -	REVISED -
...D468620-XSECT-MORTON_AVE_Stage1.dgn	DRAWN -	REVISED -
USER NAME = eanderson	CHECKED -	REVISED -
PLOT DATE = 7/26/2012	DATE - JULY 20, 2012	REVISED -



STATE OF ILLINOIS
DEPARTMENT OF TRANSPORTATION

MAINTENANCE OF TRAFFIC - STAGE 1
CROSS SECTIONS - MORTON AVE
SCALE: H 1"=10', V 1"=5' SHEET NO. 5 OF 9 SHEETS STA. 35+00.00 TO STA. 38+00.00

F.A.I. RTE.	SECTION	COUNTY	TOTAL SHEETS	SHEET NO.
90-[14R(14HB-4,14,14HVB)BR]		TAZEWELL	2433	460
CONTRACT NO. 68620			ILLINOIS FED. AID PROJECT	



MODEL NAME: XSECT - Temporary - model_name_6
 DESIGN FILE: \\10255\eng\engineering_documents\phase_1\DOT_0468620-XSECT-MORTON_AVE_Stage1.dgn

FILE NAME =	DESIGNED -	REVISED -
...\\0468620-XSECT-MORTON_AVE_Stage1.dgn	DRAWN -	REVISED -
USER NAME = eanderson	CHECKED -	REVISED -
PLOT DATE = 7/26/2012	DATE - JULY 20, 2012	REVISED -

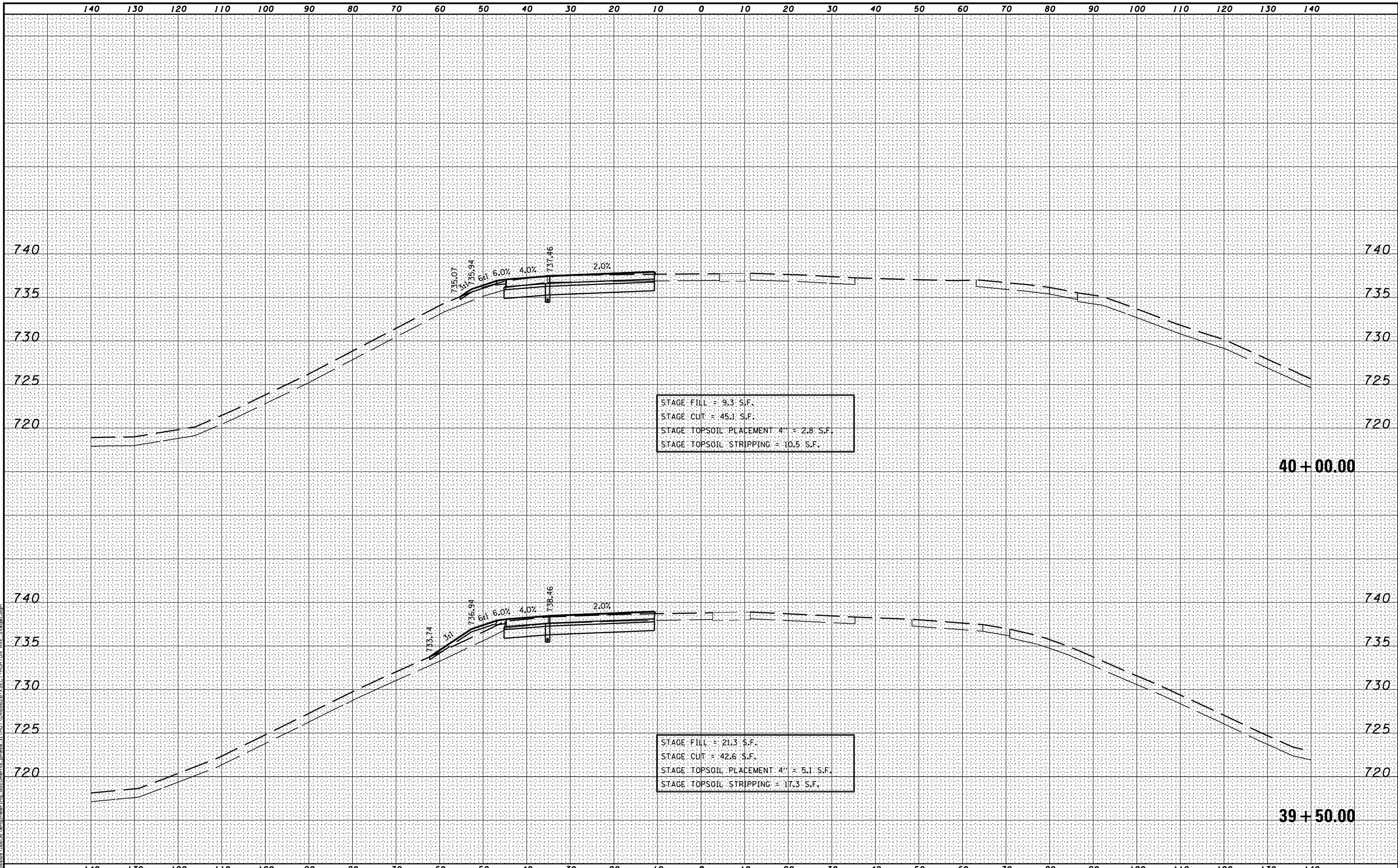


STATE OF ILLINOIS
DEPARTMENT OF TRANSPORTATION

MAINTENANCE OF TRAFFIC - STAGE 1
CROSS SECTIONS - MORTON AVE

SCALE: H 1"=10', V 1"=5' SHEET NO. 6 OF 9 SHEETS STA. 38+50.00 TO STA. 39+00.00

F.A.I. RTE.	SECTION	COUNTY	TOTAL SHEETS	SHEET NO.
• 90-[14R(14HB-4,14,14HVB)BR]		TAZEWELL	2433	461
			CONTRACT NO. 68620	
ILLINOIS FED. AID PROJECT				



MODEL NAME: XS_SHEET_Temporary_model_name_7
 DESIGN FILE: \\10255\engineering\documents\phase_1\DOT_0468620-XSECT-MORTON_AVE_Stage1.dgn

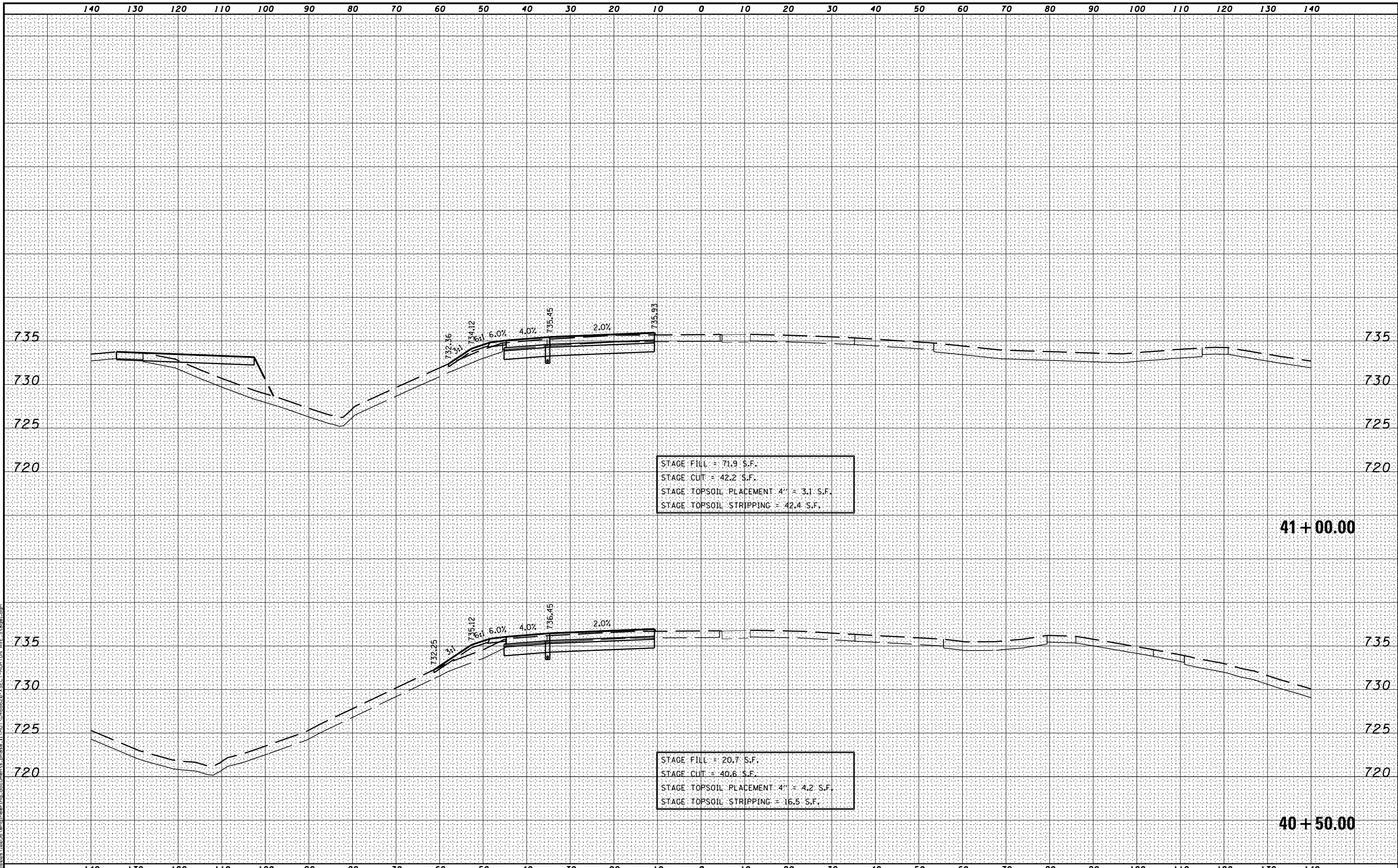
FILE NAME =	DESIGNED -	REVISED -
...\\0468620-XSECT-MORTON_AVE_Stage1.dgn	DRAWN -	REVISED -
USER NAME = eanderson	CHECKED -	REVISED -
PLOT DATE = 7/26/2012	DATE - JULY 20, 2012	REVISED -



STATE OF ILLINOIS
DEPARTMENT OF TRANSPORTATION

MAINTENANCE OF TRAFFIC - STAGE 1
CROSS SECTIONS - MORTON AVE
SCALE: H 1"=10', V 1"=5' SHEET NO. 7 OF 9 SHEETS STA. 39+50.00 TO STA. 40+00.00

F.A.I. RTE.	SECTION	COUNTY	TOTAL SHEETS	SHEET NO.
90-[14R(14HB-4,14,14HVB)BR]		TAZEWELL	2433	462
			CONTRACT NO. 68620	
ILLINOIS FED. AID PROJECT				



MODEL NAME: XS_SHEET_Temporary_model_name_8
 DESIGN FILE: \\002951102951\engineering\documents\phase_1\DOT_0468620-XSECT-MORTON_AVE_Stage1.dgn


FILE NAME =	DESIGNED -	REVISED -
...\\0468620-XSECT-MORTON_AVE_Stage1.dgn	DRAWN -	REVISED -
USER NAME = eanderson	CHECKED -	REVISED -
PLOT DATE = 7/26/2012	DATE - JULY 20, 2012	REVISED -



STATE OF ILLINOIS
DEPARTMENT OF TRANSPORTATION

MAINTENANCE OF TRAFFIC – STAGE 1
CROSS SECTIONS – MORTON AVE
SCALE: H 1"=10', V 1"=5' SHEET NO. 8 OF 9 SHEETS STA. 40+50.00 TO STA. 41+00.00

F.A.I. RTE.	SECTION	COUNTY	TOTAL SHEETS	SHEET NO.
90-[14R(14HB-4,14,14HVB)BR]		TAZEWELL	2433	463
CONTRACT NO. 68620			ILLINOIS FED. AID PROJECT	



MODEL NAME: XS_SHEET_TempProj_model_name_9
 DESIGN FILE: \\10255\engineering\documents_phase_1\DOT_0468620-XSECT-MORTON_AVE_Stage1.dgn

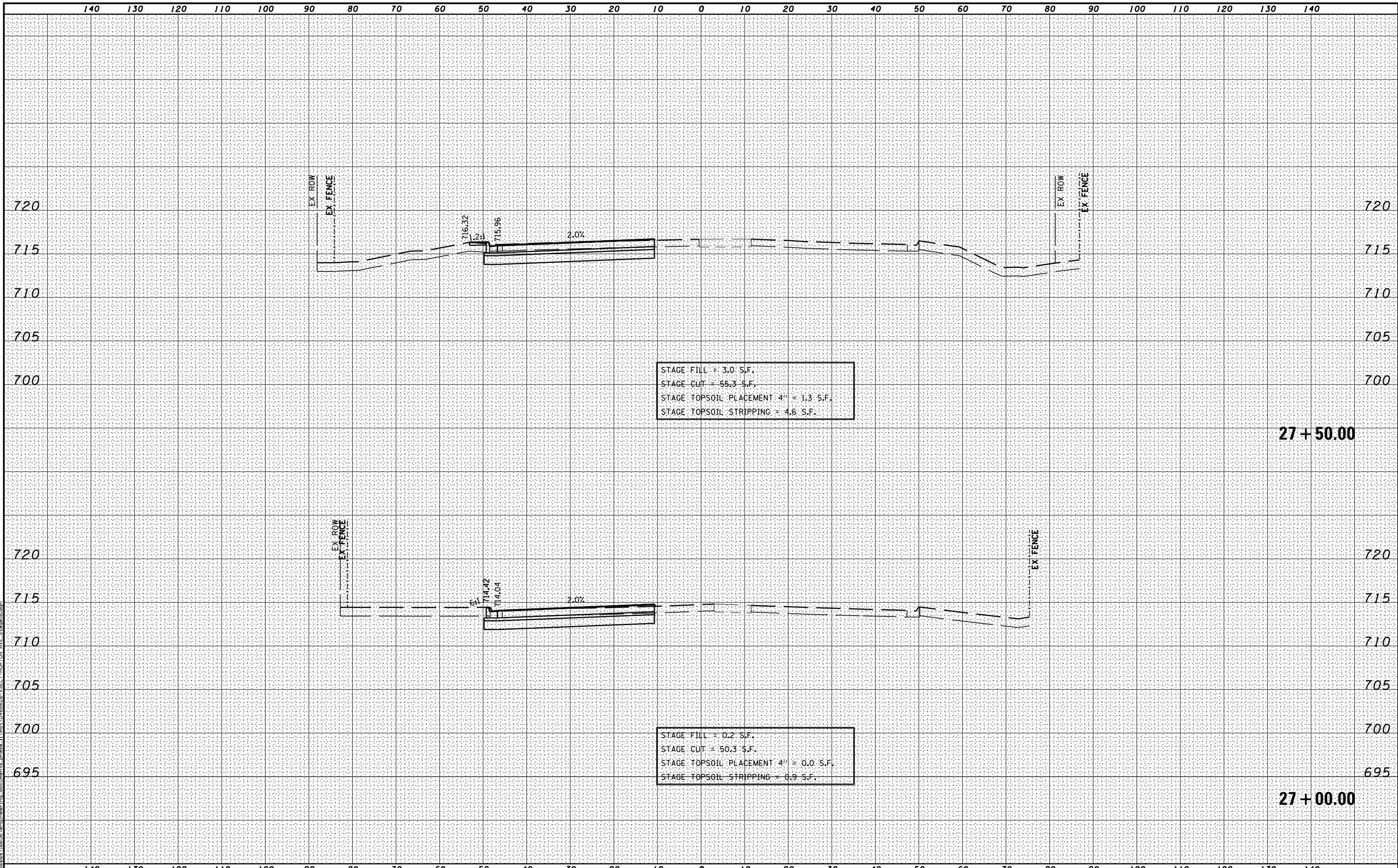
FILE NAME =	DESIGNED -	REVISED -
...\\10255\engineering\documents_phase_1\DOT_0468620-XSECT-MORTON_AVE_Stage1.dgn	DRAWN -	REVISED -
USER NAME = eanderson	CHECKED -	REVISED -
PLOT DATE = 7/26/2012	DATE - JULY 20, 2012	REVISED -



STATE OF ILLINOIS
DEPARTMENT OF TRANSPORTATION

MAINTENANCE OF TRAFFIC - STAGE 1
CROSS SECTIONS - MORTON AVE
SCALE: H 1"=10', V 1"=5' SHEET NO. 9 OF 9 SHEETS STA. 41+50.00 TO STA. 42+00.00

F.A.I. RTE.	SECTION	COUNTY	TOTAL SHEETS	SHEET NO.
90	[14R(14HB-4,14,14HVB)BR]	TAZEWELL	2433	464
			CONTRACT NO. 68620	
ILLINOIS FED. AID PROJECT				



MODEL NAME: XS_SHEET_Temporary_model_name_1
 DESIGN FILE: \\10295\engineering\documents\phase_1\mst\0468620_XSECT-MORTON_AVE_Stage1B.dgn

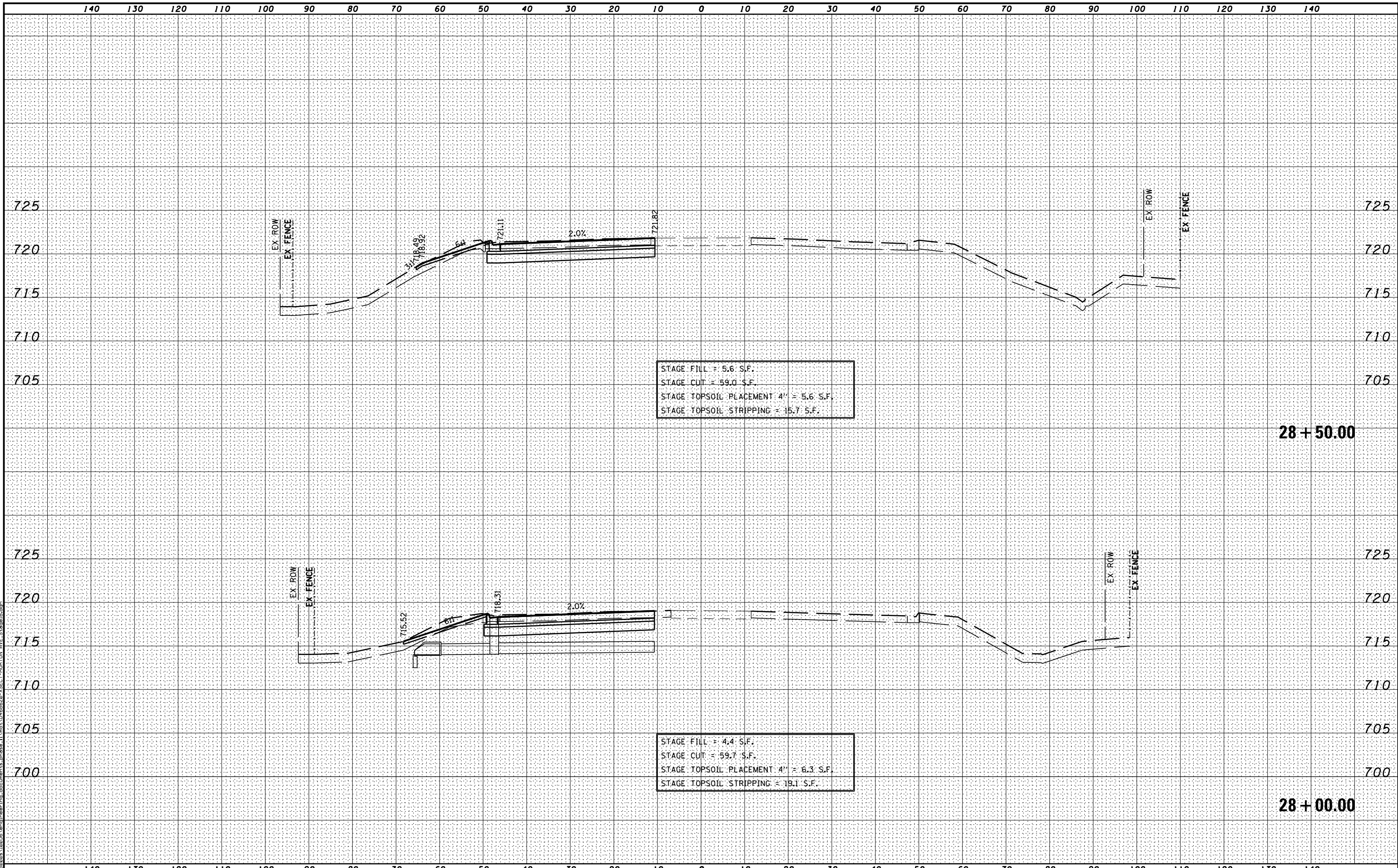
FILE NAME -	DESIGNED -	REVISED -
...\\0468620-XSECT-MORTON_AVE_Stage1B.dgn	DRAWN -	REVISED -
USER NAME = eanderson	CHECKED -	REVISED -
PLOT DATE = 7/26/2012	DATE - JULY 20, 2012	REVISED -



STATE OF ILLINOIS
DEPARTMENT OF TRANSPORTATION

MAINTENANCE OF TRAFFIC – STAGE 1B
CROSS SECTIONS – MORTON AVE
SCALE: H 1"=10', V 1"=5' SHEET NO. 1 OF 13 SHEETS STA. 27+00.00 TO STA. 27+50.00

F.A.I. RTE.	SECTION	COUNTY	TOTAL SHEETS	SHEET NO.
• 90-[14R(14HB-4,14,14HVB)BR]		TAZEWELL	2433	465
			CONTRACT NO. 68620	
ILLINOIS FED. AID PROJECT				



MODEL NAME: XS_SHEET_Temporary_model_name_2
 DESIGN FILE: \\00209110255\encl\engineering\documents\phase_1\mst\0468620-XSECT-MORTON AVE_Stage1B.dgn

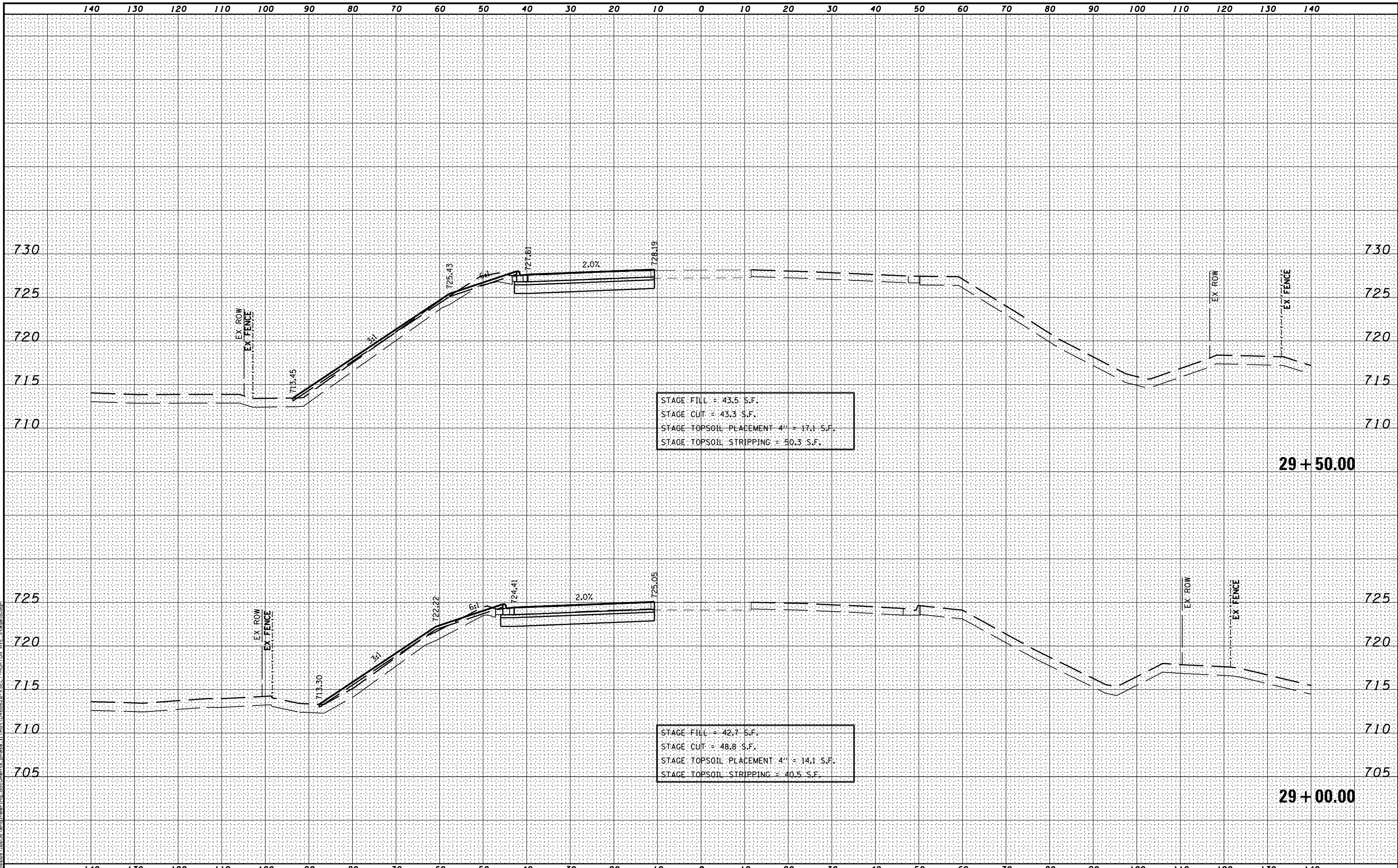
FILE NAME =	DESIGNED -	REVISED -
...\\0468620-XSECT-MORTON AVE_Stage1B.dgn	DRAWN -	REVISED -
USER NAME = eanderson	CHECKED -	REVISED -
PLOT DATE = 7/26/2012	DATE - JULY 20, 2012	REVISED -



STATE OF ILLINOIS
DEPARTMENT OF TRANSPORTATION

MAINTENANCE OF TRAFFIC – STAGE 1B
CROSS SECTIONS – MORTON AVE
SCALE: H 1"=10', V 1"=5' SHEET NO. 2 OF 13 SHEETS STA. 28+00.00 TO STA. 28+50.00

F.A.I. RTE.	SECTION	COUNTY	TOTAL SHEETS	SHEET NO.
• 90-[14R(14HB-4,14,14HVB)BR]		TAZEWELL	2433	466
			CONTRACT NO. 68620	
ILLINOIS FED. AID PROJECT				



MODEL NAME: XS_SHEET_Temporary_model_name_3
 DESIGN FILE: \\10255\engineering\documents\phase_1\mst\0468620_XSECT-MORTON AVE_Stage1B.dgn

FILE NAME =	DESIGNED -	REVISED -
...\\0468620-XSECT-MORTON AVE_Stage1B.dgn	DRAWN -	REVISED -
USER NAME = eanderson	CHECKED -	REVISED -
PLOT DATE = 7/26/2012	DATE - JULY 20, 2012	REVISED -

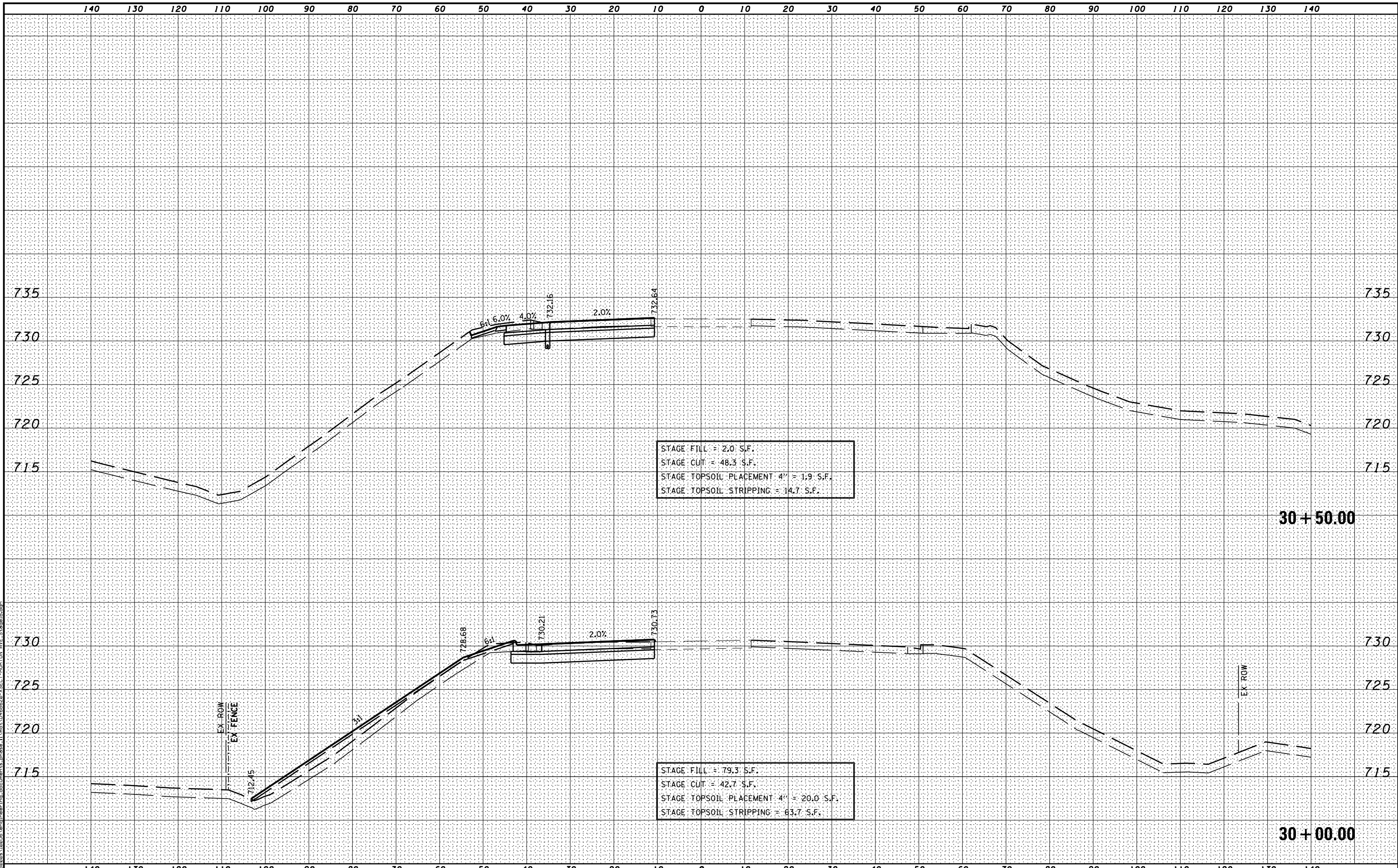


STATE OF ILLINOIS
DEPARTMENT OF TRANSPORTATION

MAINTENANCE OF TRAFFIC - STAGE 1B
CROSS SECTIONS - MORTON AVE

SCALE: H 1"=10', V 1"=5' SHEET NO. 3 OF 13 SHEETS STA. 29+00.00 TO STA. 29+50.00

F.A.I. RTE.	SECTION	COUNTY	TOTAL SHEETS	SHEET NO.
90-114R(14HB-4,14,14HB)BRJ		TAZEWELL	2433	467
			CONTRACT NO. 68620	
ILLINOIS FED. AID PROJECT				



STAGE FILL = 2.0 S.F.
 STAGE CUT = 48.3 S.F.
 STAGE TOPSOIL PLACEMENT 4" = 1.9 S.F.
 STAGE TOPSOIL STRIPPING = 14.7 S.F.

STAGE FILL = 79.3 S.F.
 STAGE CUT = 42.7 S.F.
 STAGE TOPSOIL PLACEMENT 4" = 20.0 S.F.
 STAGE TOPSOIL STRIPPING = 63.7 S.F.

MODEL NAME: XS_SHEET_Temporary_model_name_4
 DESIGN FILE: \\s01\0468620-XSECT-MORTON AVE_Stage1B.dgn


FILE NAME =	DESIGNED -	REVISED -
...\\0468620-XSECT-MORTON AVE_Stage1B.dgn	DRAWN -	REVISED -
USER NAME = eanderson	CHECKED -	REVISED -
PLOT DATE = 7/26/2012	DATE - JULY 20, 2012	REVISED -



STATE OF ILLINOIS
DEPARTMENT OF TRANSPORTATION

MAINTENANCE OF TRAFFIC – STAGE 1B
CROSS SECTIONS – MORTON AVE
 SCALE: H 1"=10', V 1"=5' SHEET NO. 4 OF 13 SHEETS STA. 30+00.00 TO STA. 30+50.00

F.A.I. RTE.	SECTION	COUNTY	TOTAL SHEETS	SHEET NO.
90	[14R(14HB-4,14,14HVB)BR]	TAZEWELL	2433	468
			CONTRACT NO. 68620	
ILLINOIS FED. AID PROJECT				



MODEL NAME: XS_SHEET_Temporary_model_name_5
 DESIGN FILE: \\00209110255\engineering\documents_phase_1\mst\0468620-XSECT-MORTON AVE_Stage1B.dgn


FILE NAME =	DESIGNED -	REVISED -
...\\0468620-XSECT-MORTON AVE_Stage1B.dgn	DRAWN -	REVISED -
USER NAME = eanderson	CHECKED -	REVISED -
PLOT DATE = 7/26/2012	DATE - JULY 20, 2012	REVISED -



STATE OF ILLINOIS
DEPARTMENT OF TRANSPORTATION

MAINTENANCE OF TRAFFIC - STAGE 1B
CROSS SECTIONS - MORTON AVE
SCALE: H 1"=10', V 1"=5' SHEET NO. 5 OF 13 SHEETS STA. 31+00.00 TO STA. 31+50.00

F.A.I. RTE.	SECTION	COUNTY	TOTAL SHEETS	SHEET NO.
90-[14R(14HB-4,14,14HVB)BR]		TAZEWELL	2433	469
			CONTRACT NO. 68620	
ILLINOIS FED. AID PROJECT				



MODEL NAME: XS_SHEET_Temporary_model_name_6
 DESIGN FILE: \\00209110255\encl\engineering_documents\phase_1\mst\0468620_XSECT-MORTON_AVE_Stage1B.dgn


FILE NAME =	DESIGNED -	REVISED -
...\\0468620-XSECT-MORTON_AVE_Stage1B.dgn	DRAWN -	REVISED -
USER NAME = eanderson	CHECKED -	REVISED -
PLOT DATE = 7/26/2012	DATE - JULY 20, 2012	REVISED -



STATE OF ILLINOIS
DEPARTMENT OF TRANSPORTATION

MAINTENANCE OF TRAFFIC – STAGE 1B
CROSS SECTIONS – MORTON AVE
SCALE: H 1"=10', V 1"=5' SHEET NO. 6 OF 13 SHEETS STA. 42+50.00 TO STA. 42+64.60

F.A.I. RTE.	SECTION	COUNTY	TOTAL SHEETS	SHEET NO.
90-[14R(14HB-4,14,14HVB)BR]		TAZEWELL	2433	470
CONTRACT NO. 68620			ILLINOIS FED. AID PROJECT	



STAGE FILL = 260.7 S.F.
 STAGE CUT = 52.2 S.F.
 STAGE TOPSOIL PLACEMENT 4" = 17.6 S.F.
 STAGE TOPSOIL STRIPPING = 81.7 S.F.

43 + 50.00

STAGE FILL = 0.6 S.F.
 STAGE CUT = 47.4 S.F.
 STAGE TOPSOIL PLACEMENT 4" = 0.0 S.F.
 STAGE TOPSOIL STRIPPING = 0.0 S.F.

43 + 00.00

MODEL NAME: XS_SHEET_Temporary_model_name_7
 DESIGN FILE: \\00209110255\encl\engineering\documents\phase_1\mst\0468620-XSECT-MORTON AVE_Stage1B.dgn

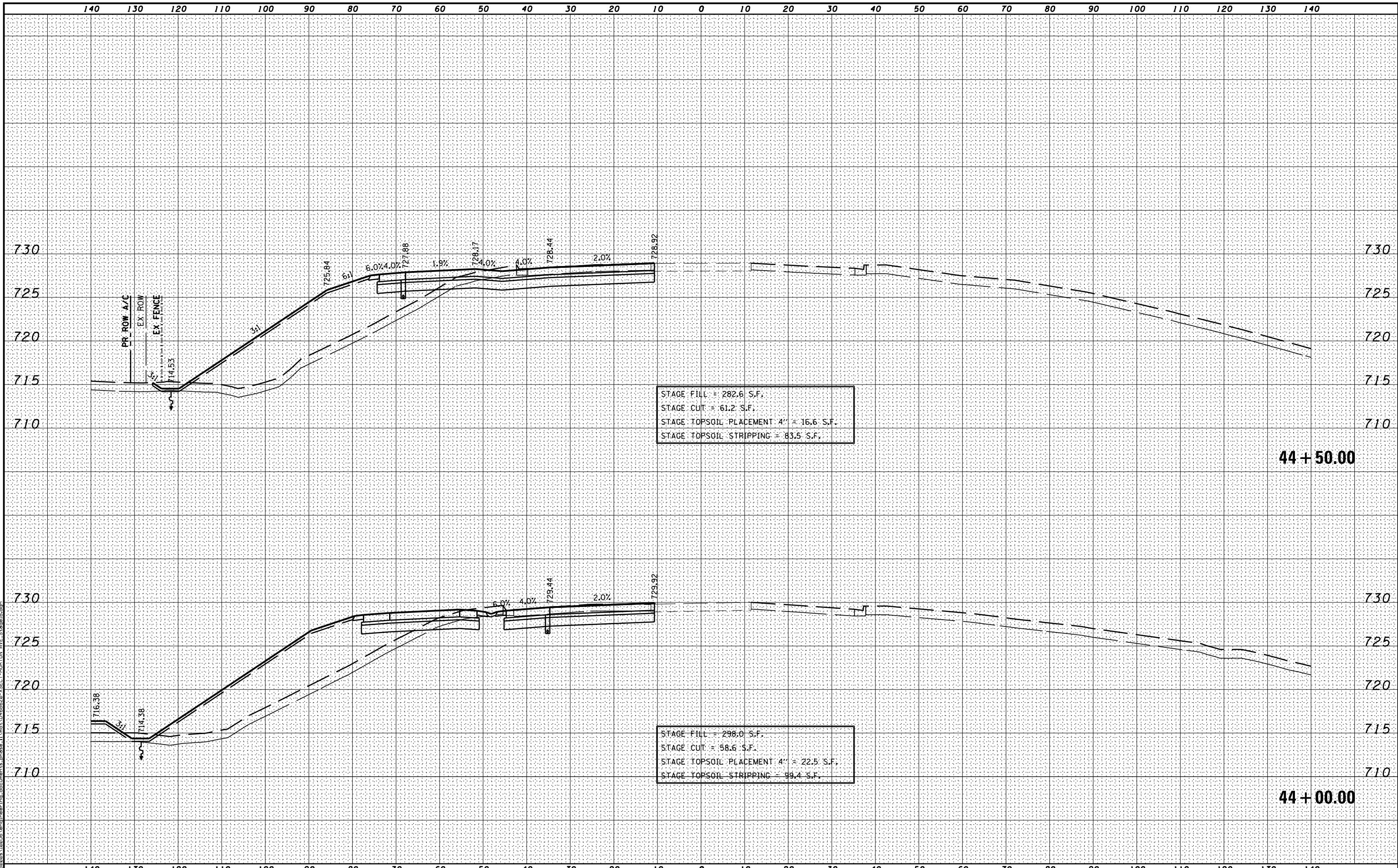
FILE NAME =	DESIGNED -	REVISED -
...\\0468620-XSECT-MORTON AVE_Stage1B.dgn	DRAWN -	REVISED -
USER NAME = eanderson	CHECKED -	REVISED -
PLOT DATE = 7/26/2012	DATE - JULY 20, 2012	REVISED -



STATE OF ILLINOIS
 DEPARTMENT OF TRANSPORTATION

MAINTENANCE OF TRAFFIC - STAGE 1B
 CROSS SECTIONS - MORTON AVE
 SCALE: H 1"=10', V 1"=5'
 SHEET NO. 7 OF 13 SHEETS
 STA. 43+00.00 TO STA. 43+50.00

F.A.I. RTE.	SECTION	COUNTY	TOTAL SHEETS	SHEET NO.
• 90-[14R(14HB-4,14,14HVB)BR]		TAZEWELL	2433	471
			CONTRACT NO. 68620	
ILLINOIS FED. AID PROJECT				



STAGE FILL = 282.6 S.F.
 STAGE CUT = 61.2 S.F.
 STAGE TOPSOIL PLACEMENT 4" = 16.6 S.F.
 STAGE TOPSOIL STRIPPING = 83.5 S.F.

44 + 50.00

STAGE FILL = 298.0 S.F.
 STAGE CUT = 58.6 S.F.
 STAGE TOPSOIL PLACEMENT 4" = 22.5 S.F.
 STAGE TOPSOIL STRIPPING = 99.4 S.F.

44 + 00.00

MODEL NAME: XS_SHEET_Temporary_model_name_8
 DESIGN FILE: \\00295102955\engineering\documents\phase_1\mst\0468620-XSECT-MORTON AVE_Stage1B.dgn


FILE NAME =	DESIGNED -	REVISED -
...\\0468620-XSECT-MORTON AVE_Stage1B.dgn	DRAWN -	REVISED -
USER NAME = eanderson	CHECKED -	REVISED -
PLOT DATE = 7/26/2012	DATE - JULY 20, 2012	REVISED -



STATE OF ILLINOIS
 DEPARTMENT OF TRANSPORTATION

MAINTENANCE OF TRAFFIC - STAGE 1B
 CROSS SECTIONS - MORTON AVE
 SCALE: H 1"=10', V 1"=5' SHEET NO. 8 OF 13 SHEETS STA. 44+00.00 TO STA. 44+50.00

F.A.I. RTE.	SECTION	COUNTY	TOTAL SHEETS	SHEET NO.
90-[14R(14HB-4,14,14HVB)BR]		TAZEWELL	2433	472
			CONTRACT NO. 68620	
ILLINOIS FED. AID PROJECT				



MODEL NAME: XS_SHEET_Temporary_model_name_9
 DESIGN FILE: \\0255\enr\engineering_documents\phase_1\mst\0468620-XSECT-MORTON AVE_Stage1B.dgn

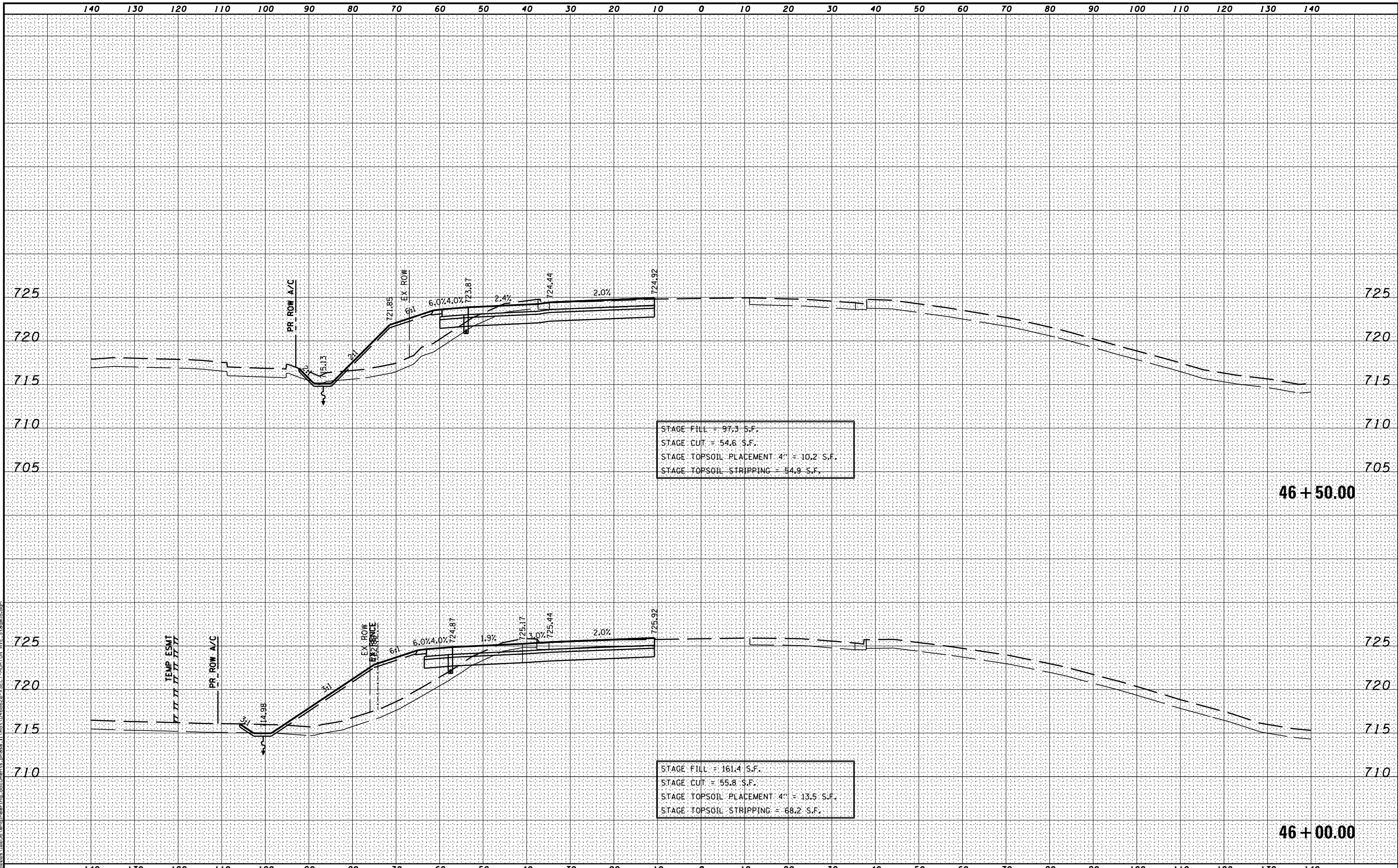
FILE NAME =	DESIGNED -	REVISED -
...\\0468620-XSECT-MORTON AVE_Stage1B.dgn	DRAWN -	REVISED -
USER NAME = eanderson	CHECKED -	REVISED -
PLOT DATE = 7/26/2012	DATE - JULY 20, 2012	REVISED -



STATE OF ILLINOIS
DEPARTMENT OF TRANSPORTATION

MAINTENANCE OF TRAFFIC - STAGE 1B
CROSS SECTIONS - MORTON AVE
SCALE: H 1"=10', V 1"=5' SHEET NO. 9 OF 13 SHEETS STA. 45+00.00 TO STA. 45+50.00

F.A.I. RTE.	SECTION	COUNTY	TOTAL SHEETS	SHEET NO.
90-[14R(14HB-4,14,14HVB)BR]	TAZEWELL	2433	473	
CONTRACT NO. 68620			ILLINOIS FED. AID PROJECT	



MODEL NAME: XS_SHEET_TempProj_model_name_10
 DESIGN FILE: \\00295102951\engineering\documents\phase_1\mst\0468620-XSECT-MORTON AVE_Stage1B.dgn

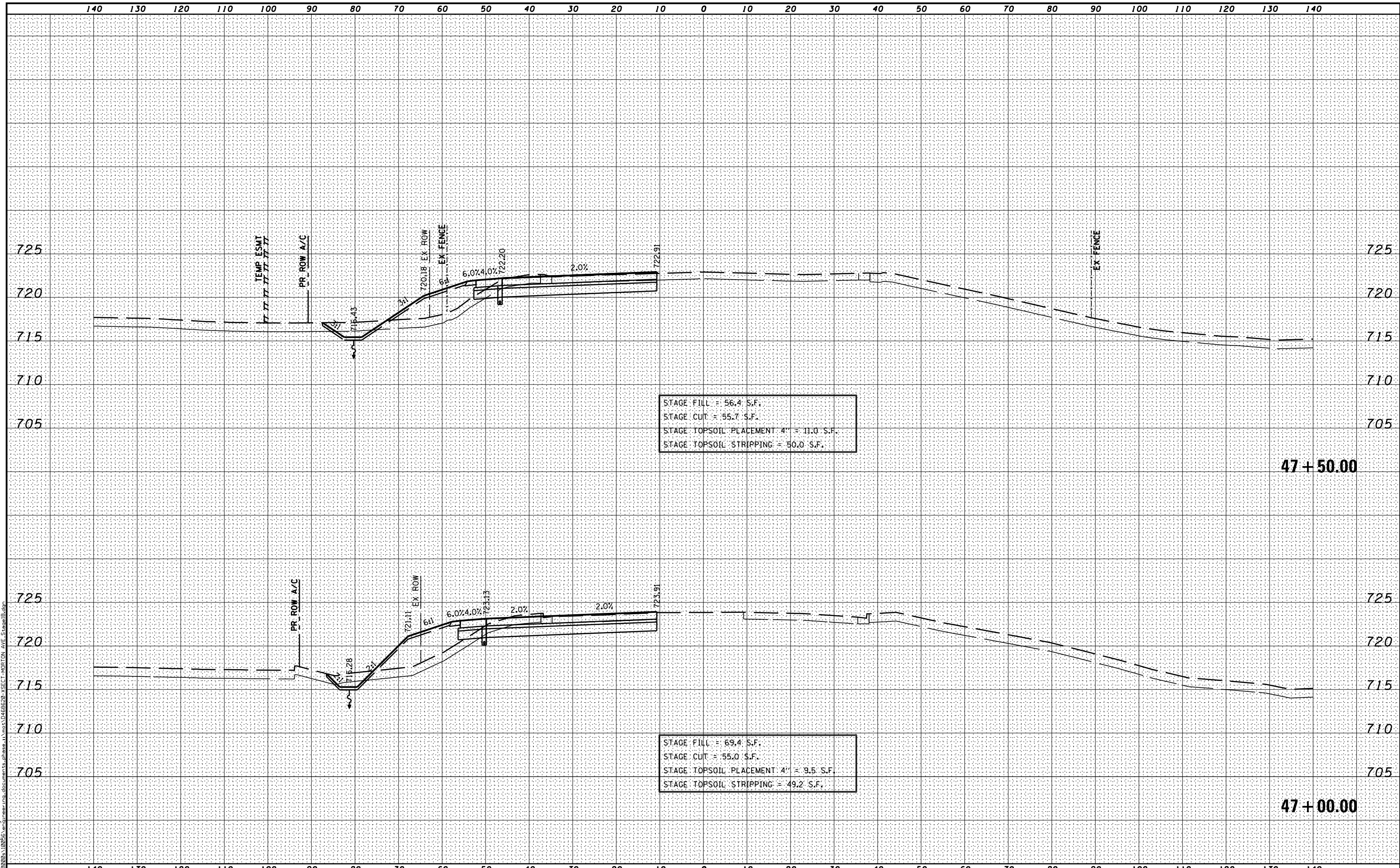
FILE NAME =	DESIGNED -	REVISED -
...\\0468620-XSECT-MORTON AVE_Stage1B.dgn	DRAWN -	REVISED -
USER NAME = eanderson	CHECKED -	REVISED -
PLOT DATE = 7/26/2012	DATE - JULY 20, 2012	REVISED -



STATE OF ILLINOIS
DEPARTMENT OF TRANSPORTATION

MAINTENANCE OF TRAFFIC - STAGE 1B
CROSS SECTIONS - MORTON AVE
SCALE: H 1"=10', V 1"=5' SHEET NO. 10 OF 13 SHEETS STA. 46+00.00 TO STA. 46+50.00

F.A.I. RTE.	SECTION	COUNTY	TOTAL SHEETS	SHEET NO.
90-[14R(14HB-4,14,14HVB)BR]		TAZEWELL	2433	474
			CONTRACT NO. 68620	
ILLINOIS FED. AID PROJECT				



MODEL NAME: XSECT - temporary - model_name_11
 DESIGN FILE: \\00209\10255\encl\engineering\documents\phase_1\mst\0468620-XSECT-MORTON AVE_Stage1B.dgn

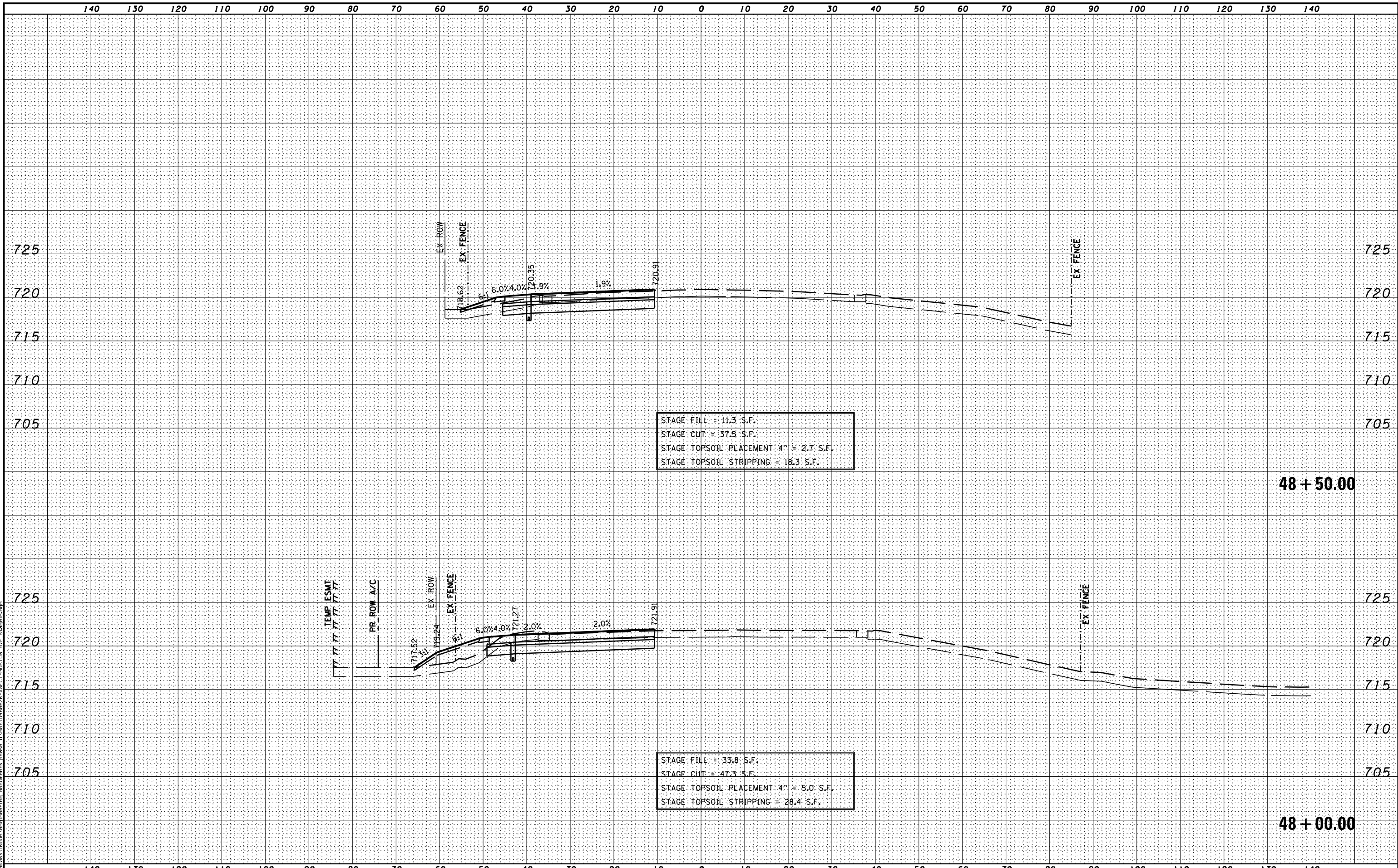
FILE NAME - ...D468620-XSECT-MORTON AVE_Stage1B.dgn	DESIGNED -	REVISED -
USER NAME - eanderson	DRAWN -	REVISED -
PLOT DATE - 7/26/2012	CHECKED -	REVISED -
	DATE - JULY 20, 2012	REVISED -



STATE OF ILLINOIS
DEPARTMENT OF TRANSPORTATION

MAINTENANCE OF TRAFFIC - STAGE 1B
CROSS SECTIONS - MORTON AVE
SCALE: H 1"=10', V 1"=5'
SHEET NO. 11 OF 13 SHEETS
STA. 47+00.00 TO STA. 47+50.00

F.A.I. RTE.	SECTION	COUNTY	TOTAL SHEETS	SHEET NO.
• 90-[14R(14HB-4,14,14HVB)BR]		TAZEWELL	2433	475
			CONTRACT NO. 68620	
ILLINOIS FED. AID PROJECT				



STAGE FILL = 11.3 S.F.
 STAGE CUT = 37.5 S.F.
 STAGE TOPSOIL PLACEMENT 4" = 2.7 S.F.
 STAGE TOPSOIL STRIPPING = 18.3 S.F.

48 + 50.00

STAGE FILL = 33.8 S.F.
 STAGE CUT = 47.3 S.F.
 STAGE TOPSOIL PLACEMENT 4" = 5.0 S.F.
 STAGE TOPSOIL STRIPPING = 28.4 S.F.

48 + 00.00

MODEL NAME: XS_SHEET_TempProj_model_name_12
 DESIGN FILE: \\s01\0255\enr\eng\documents_phase_1\mst\0468620_XSECT-MORTON_AVE_Stage1B.dgn

FILE NAME =	DESIGNED -	REVISED -
...\\0468620-XSECT-MORTON_AVE_Stage1B.dgn	DRAWN -	REVISED -
USER NAME = eanderson	CHECKED -	REVISED -
PLOT DATE = 7/26/2012	DATE - JULY 20, 2012	REVISED -




STATE OF ILLINOIS
 DEPARTMENT OF TRANSPORTATION

MAINTENANCE OF TRAFFIC - STAGE 1B
 CROSS SECTIONS - MORTON AVE
 SCALE: H 1"=10', V 1"=5' SHEET NO. 12 OF 13 SHEETS STA. 48+00.00 TO STA. 48+50.00

F.A.I. RTE.	SECTION	COUNTY	TOTAL SHEETS	SHEET NO.
90-[14R(14HB-4,14,14HVB)BR]		TAZEWELL	2433	476
			CONTRACT NO. 68620	

ILLINOIS FED. AID PROJECT



MODEL NAME: XS_SHEET_Temporary_model_name_13
 DESIGN FILE: \\s010209\10255\encl\engineering_documents\phase_1\mst\0468620_XSECT-MORTON_AVE_Stage1B.dgn

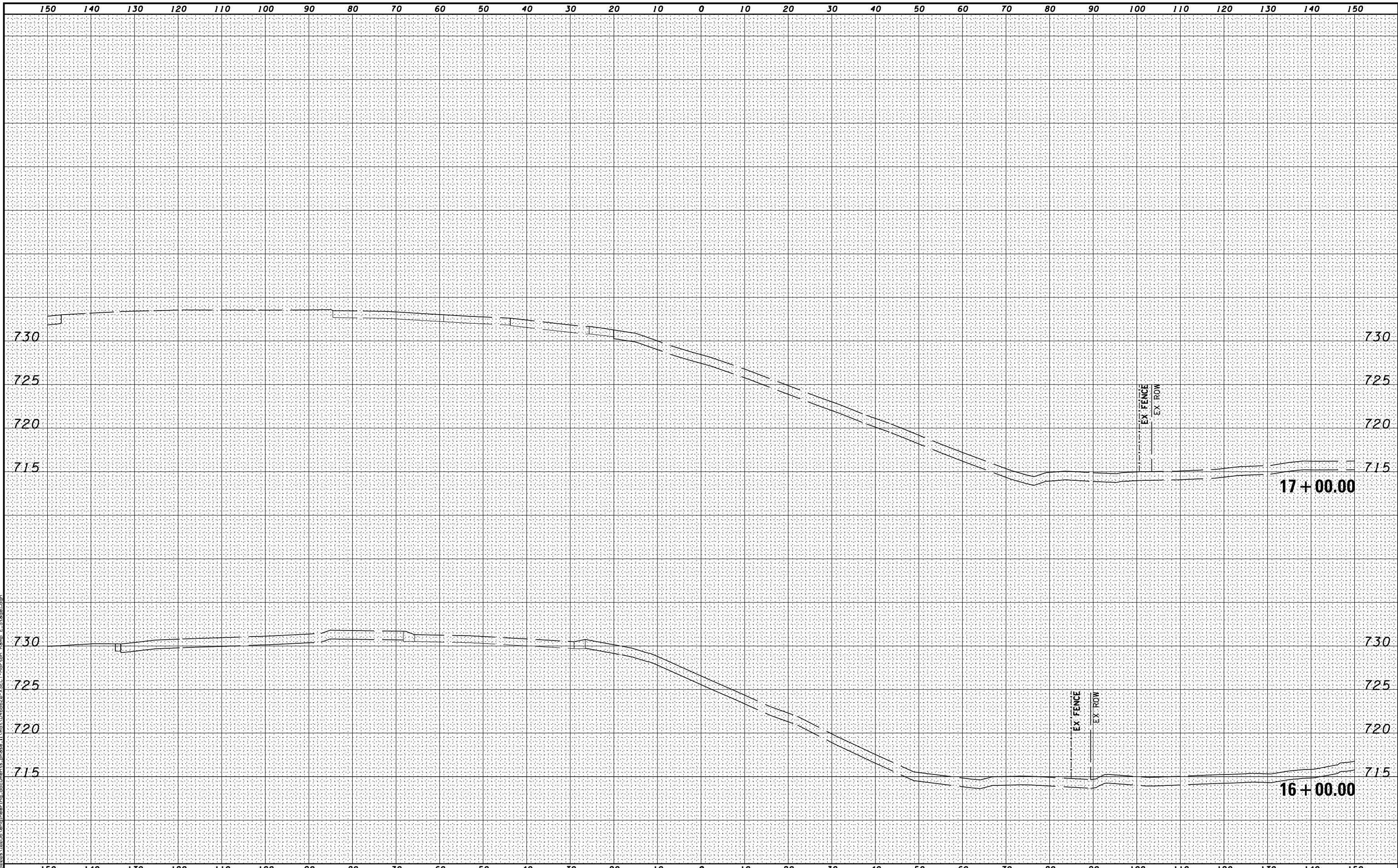
FILE NAME =	DESIGNED -	REVISED -
...\\0468620-XSECT-MORTON_AVE_Stage1B.dgn	DRAWN -	REVISED -
USER NAME = eanderson	CHECKED -	REVISED -
PLOT DATE = 7/26/2012	DATE - JULY 20, 2012	REVISED -



STATE OF ILLINOIS
DEPARTMENT OF TRANSPORTATION

MAINTENANCE OF TRAFFIC – STAGE 1B
CROSS SECTIONS – MORTON AVE
SCALE: H 1"=10', V 1"=5' SHEET NO. 13 OF 13 SHEETS STA. 49+00.00 TO STA. 49+00.00

F.A.I. RTE.	SECTION	COUNTY	TOTAL SHEETS	SHEET NO.
• 90-[14R;(14HB-4,14,14HVB)BR]		TAZEWELL	2433	477
			CONTRACT NO. 68620	
ILLINOIS FED. AID PROJECT				



MODEL NAME: XS_SHEET_Temporary_model_name_1
 DESIGN FILE: \\10295\engineering\documents\phase_1\mst\0468620_XSECT-Morton Ramp E_Stage1.dgn

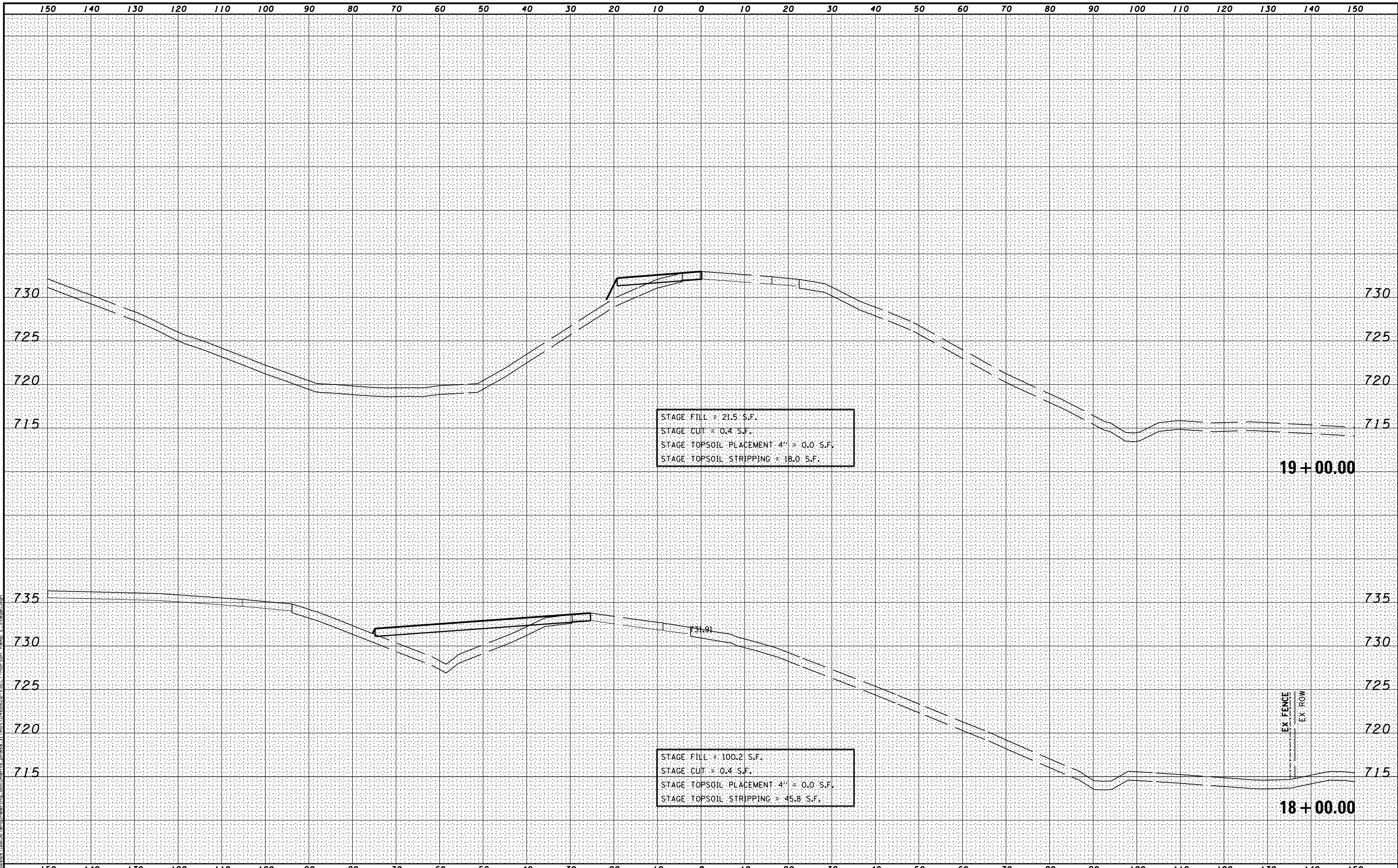
FILE NAME =	DESIGNED -	REVISED -
...\\0468620-XSECT-Morton Ramp E_Stage1.dgn	DRAWN -	REVISED -
USER NAME = eanderson	CHECKED -	REVISED -
PLOT DATE = 7/26/2012	DATE - JULY 20, 2012	REVISED -



STATE OF ILLINOIS
DEPARTMENT OF TRANSPORTATION

MAINTENANCE OF TRAFFIC - STAGE 1
CROSS SECTIONS - I-74 & MORTON AVE RAMP E
SCALE: H 1"=10', V 1"=5' SHEET NO. 1 OF 5 SHEETS STA. 16+00.00 TO STA. 17+00.00

F.A.I. RTE.	SECTION	COUNTY	TOTAL SHEETS	SHEET NO.
90	[14R(14HB-4,14,14HVB)BR]	TAZEWELL	2433	478
			CONTRACT NO. 68620	
ILLINOIS FED. AID PROJECT				



MODEL NAME: XS_SHEET_Temporary_model_name_2
 DESIGN FILE: I:\000000_10255_Venue\engineering_documents_phase_1\mst\0468620_XSECT-Morton_Ramp_E_Stage1.dgn

FILE NAME =	DESIGNED -	REVISED -
...\\D468620-XSECT-Morton Ramp E_Stage1.dgn	DRAWN -	REVISED -
USER NAME = eanderson	CHECKED -	REVISED -
PLOT DATE = 7/26/2012	DATE - JULY 20, 2012	REVISED -

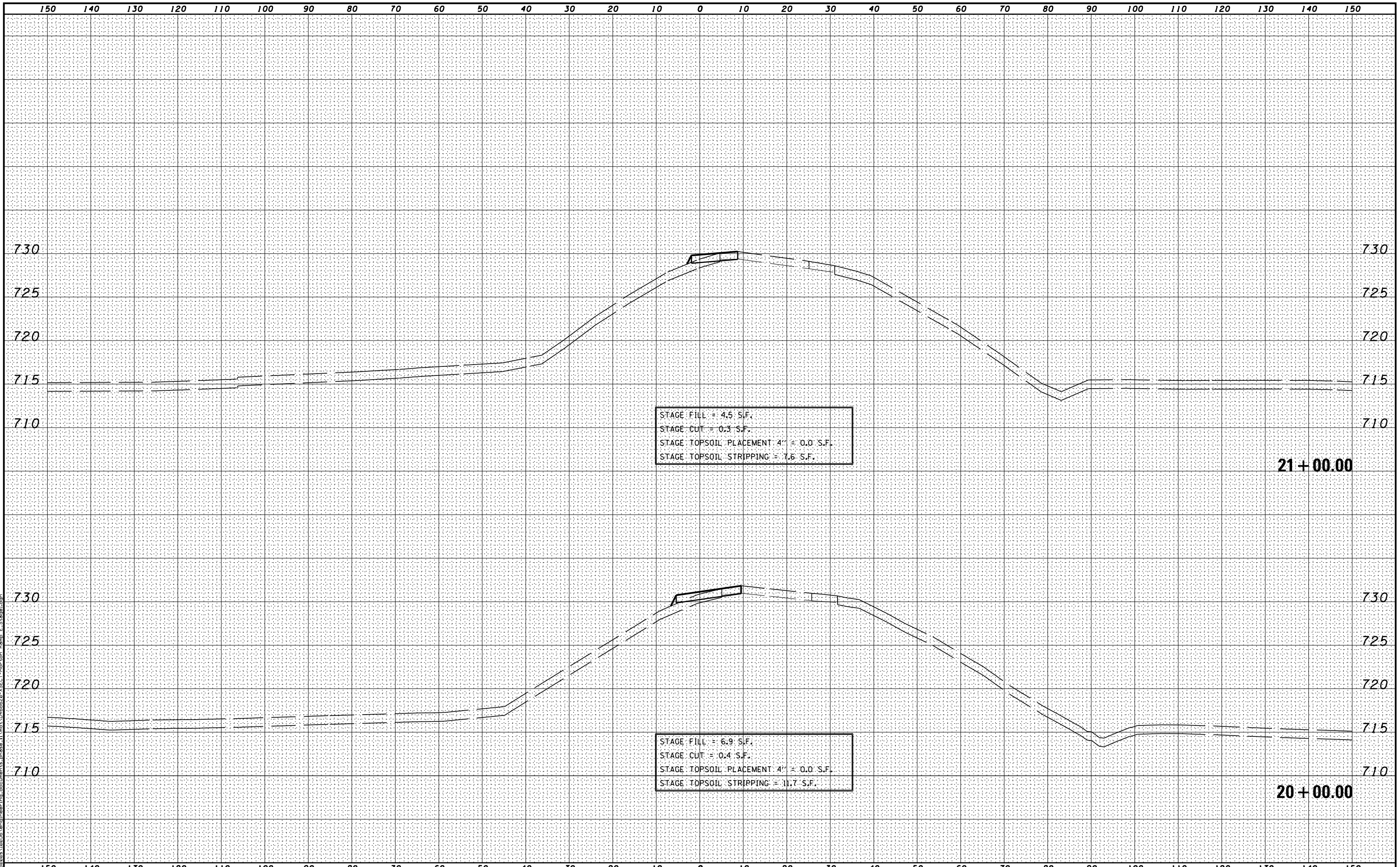


STATE OF ILLINOIS
DEPARTMENT OF TRANSPORTATION

MAINTENANCE OF TRAFFIC - STAGE 1
CROSS SECTIONS - I-74 & MORTON AVE RAMP E
SCALE: H 1"=10', V 1"=5' SHEET NO. 2 OF 5 SHEETS STA. 18+00.00 TO STA. 19+00.00

F.A.I. RTE.	SECTION	COUNTY	TOTAL SHEETS	SHEET NO.
90	I14R(14HB-4,14,14HVB)BRJ	TAZEWELL	2433	479
			CONTRACT NO. 68620	

ILLINOIS FED. AID PROJECT



MODEL NAME: XS_SHEET_Temporary_model_name_3
 DESIGN FILE: \\10295\engineering\documents\phase_1\mst\0468620_XSECT-Morton_Ramp_E_Stage1.dgn

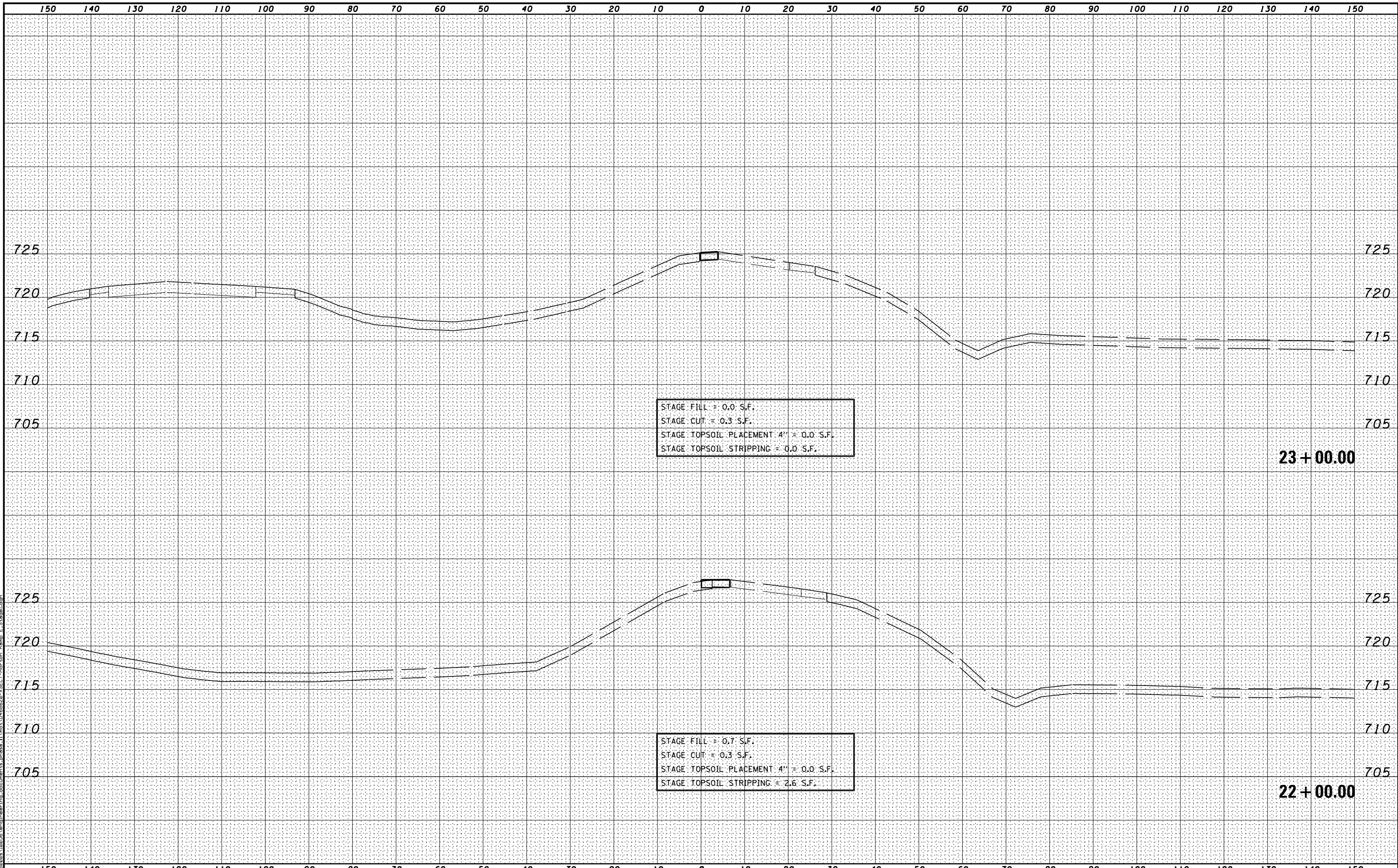
FILE NAME =	DESIGNED -	REVISED -
...\\0468620-XSECT-Morton Ramp E_Stage1.dgn	DRAWN -	REVISED -
USER NAME = eanderson	CHECKED -	REVISED -
PLOT DATE = 7/26/2012	DATE - JULY 20, 2012	REVISED -



STATE OF ILLINOIS
DEPARTMENT OF TRANSPORTATION

MAINTENANCE OF TRAFFIC – STAGE 1
CROSS SECTIONS – I-74 & MORTON AVE RAMP E
SCALE: H 1"=10', V 1"=5' SHEET NO. 3 OF 5 SHEETS STA. 20+00.00 TO STA. 21+00.00

F.A.I. RTE.	SECTION	COUNTY	TOTAL SHEETS	SHEET NO.
90	I14R(14HB-4,14,14HVB)BR	TAZEWELL	2433	480
CONTRACT NO. 68620			ILLINOIS FED. AID PROJECT	



MODEL NAME: XS_SHEET_Temporary_model_name_4
 DESIGN FILE: \\00209110255\encl\engineering\documents\phase_1\mst\0468620_XSECT_Morton_Ramp_E_Stage1.dgn

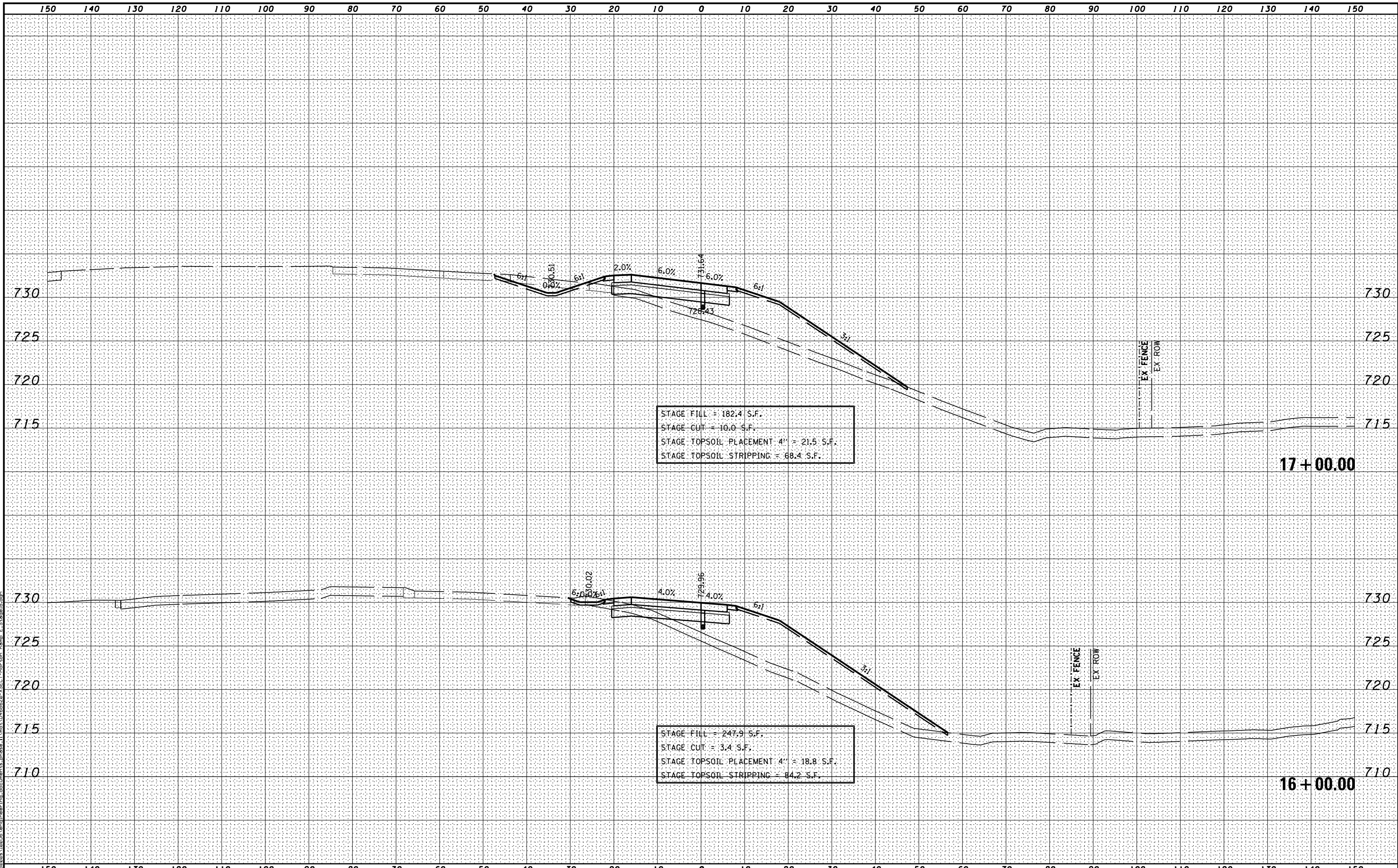
FILE NAME =	DESIGNED -	REVISED -
...\\0468620-XSECT-Morton Ramp E_Stage1.dgn	DRAWN -	REVISED -
USER NAME = eanderson	CHECKED -	REVISED -
PLOT DATE = 7/26/2012	DATE - JULY 20, 2012	REVISED -



STATE OF ILLINOIS
DEPARTMENT OF TRANSPORTATION

MAINTENANCE OF TRAFFIC – STAGE 1
 CROSS SECTIONS – I-74 & MORTON AVE RAMP E
 SCALE: H 1"=10', V 1"=5' SHEET NO. 4 OF 5 SHEETS STA. 22+00.00 TO STA. 23+00.00

F.A.I. RTE.	SECTION	COUNTY	TOTAL SHEETS	SHEET NO.
• 90-[14R(14HB-4,14,14HVB)BR]		TAZEWELL	2433	481
			CONTRACT NO. 68620	
ILLINOIS FED. AID PROJECT				



MODEL NAME: XS_SHEET_Temporary_model_name_1
 DESIGN FILE: \\s01\0255\encl\engineering\documents\phase_1\mst\0468620-XSECT-Morton Ramp E_Stage1B.dgn
 USER NAME = eanderson
 PLOT DATE = 7/26/2012

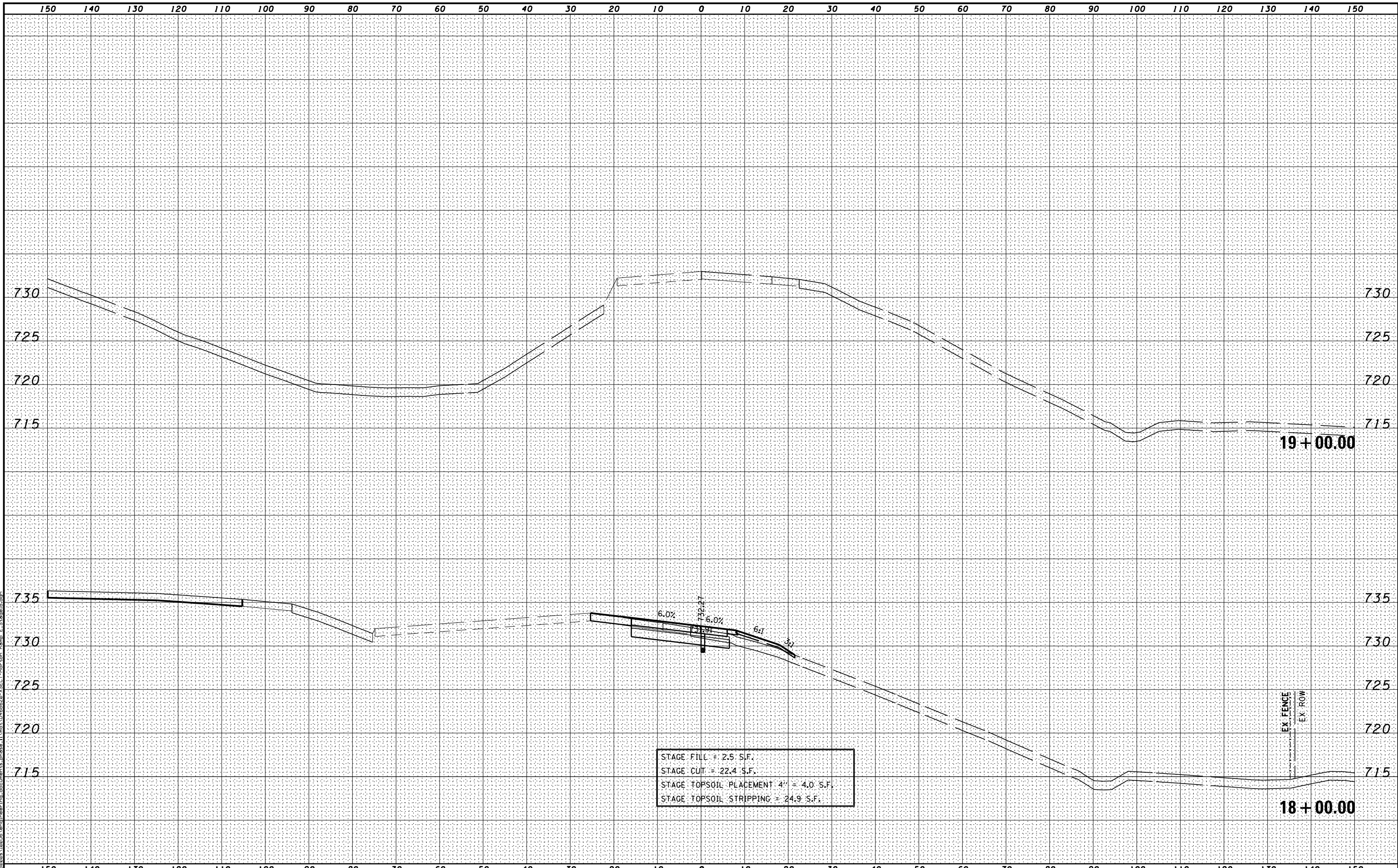
FILE NAME =	DESIGNED -	REVISED -
...\\0468620-XSECT-Morton Ramp E_Stage1B.dgn	DRAWN -	REVISED -
USER NAME = eanderson	CHECKED -	REVISED -
PLOT DATE = 7/26/2012	DATE - JULY 20, 2012	REVISED -



STATE OF ILLINOIS
DEPARTMENT OF TRANSPORTATION

MAINTENANCE OF TRAFFIC – STAGE 1B
CROSS SECTIONS – I-74 & MORTON AVE RAMP E
 SCALE: H 1"=10', V 1"=5' SHEET NO. 1 OF 3 SHEETS STA. 16+00.00 TO STA. 17+00.00

F.A.I. RTE.	SECTION	COUNTY	TOTAL SHEETS	SHEET NO.
90	I14R(14HB-4,14,14HVB)BR	TAZEWELL	2433	483
			CONTRACT NO. 68620	
ILLINOIS FED. AID PROJECT				



MODEL NAME: XS_SHEET_Temporary_model_name_2
 DESIGN FILE: I:\000000_10255\encl\engineering_documents_phase_1\mst\0468620_XSECT-Morton_Ramp_E_Stage1B.dgn

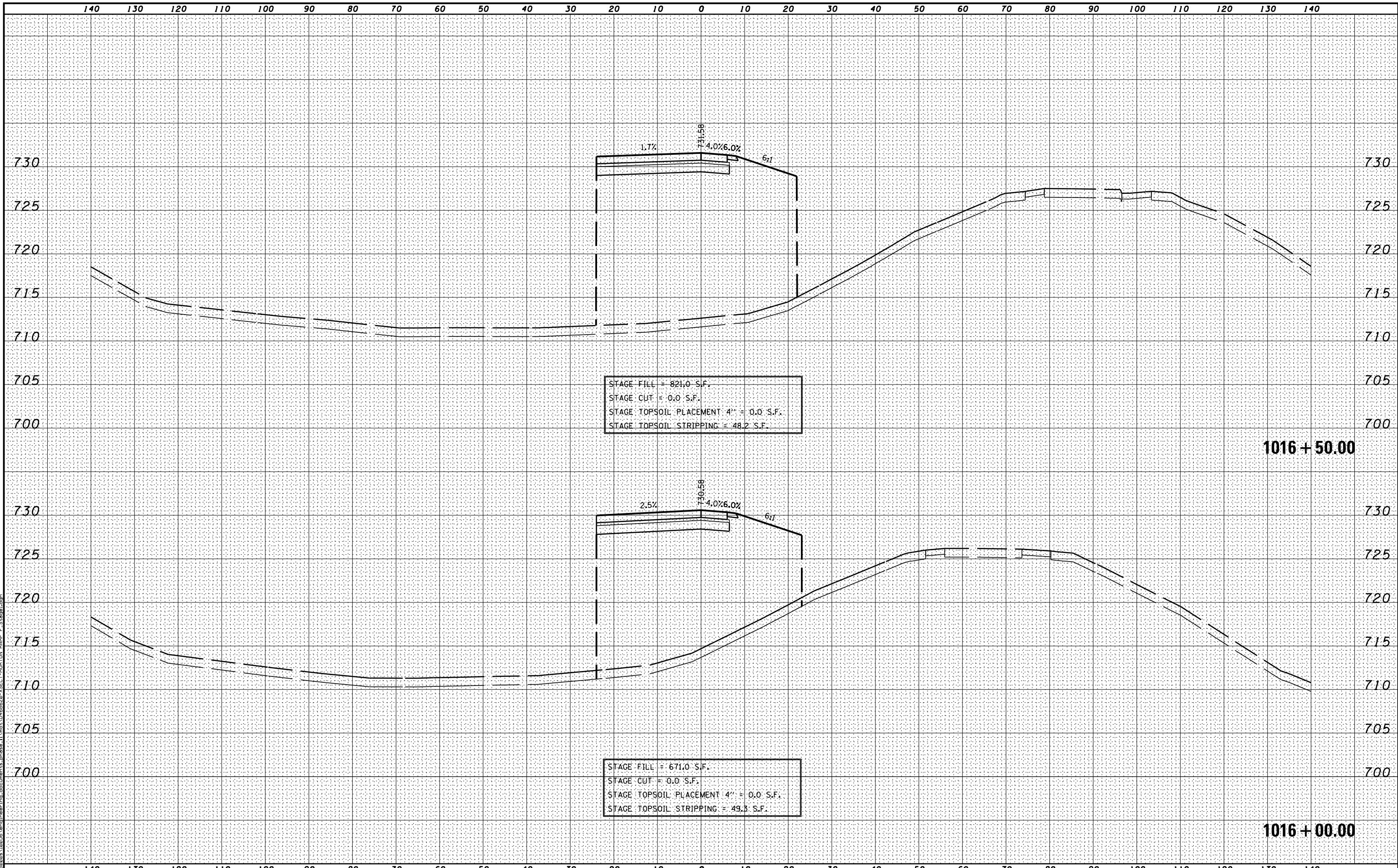
FILE NAME =	DESIGNED -	REVISED -
...\\D468620-XSECT-Morton Ramp E_Stage1B.dgn	DRAWN -	REVISED -
USER NAME = eanderson	CHECKED -	REVISED -
PLOT DATE = 7/26/2012	DATE - JULY 20, 2012	REVISED -



STATE OF ILLINOIS
DEPARTMENT OF TRANSPORTATION

MAINTENANCE OF TRAFFIC – STAGE 1B
CROSS SECTIONS – I-74 & MORTON AVE RAMP E
 SCALE: H 1"=10', V 1"=5' SHEET NO. 2 OF 3 SHEETS STA. 18+00.00 TO STA. 19+00.00

F.A.I. RTE.	SECTION	COUNTY	TOTAL SHEETS	SHEET NO.
• 90-[I4R(14HB-4,14,14HVB)BR]		TAZEWELL	2433	484
			CONTRACT NO. 68620	
ILLINOIS FED. AID PROJECT				



MODEL NAME: XS_SHEET_Temporary_model_name_1
 DESIGN FILE: \\0295\eng\engineering\documents\phase_1\1016\1016+00.00-XSECT-MORTON RAMP_F_Stage1.dgn

FILE NAME =	DESIGNED -	REVISED -
...\\0295\eng\engineering\documents\phase_1\1016\1016+00.00-XSECT-MORTON RAMP_F_Stage1.dgn	DRAWN -	REVISED -
USER NAME = eanderson	CHECKED -	REVISED -
PLOT DATE = 7/26/2012	DATE - JULY 20, 2012	REVISED -

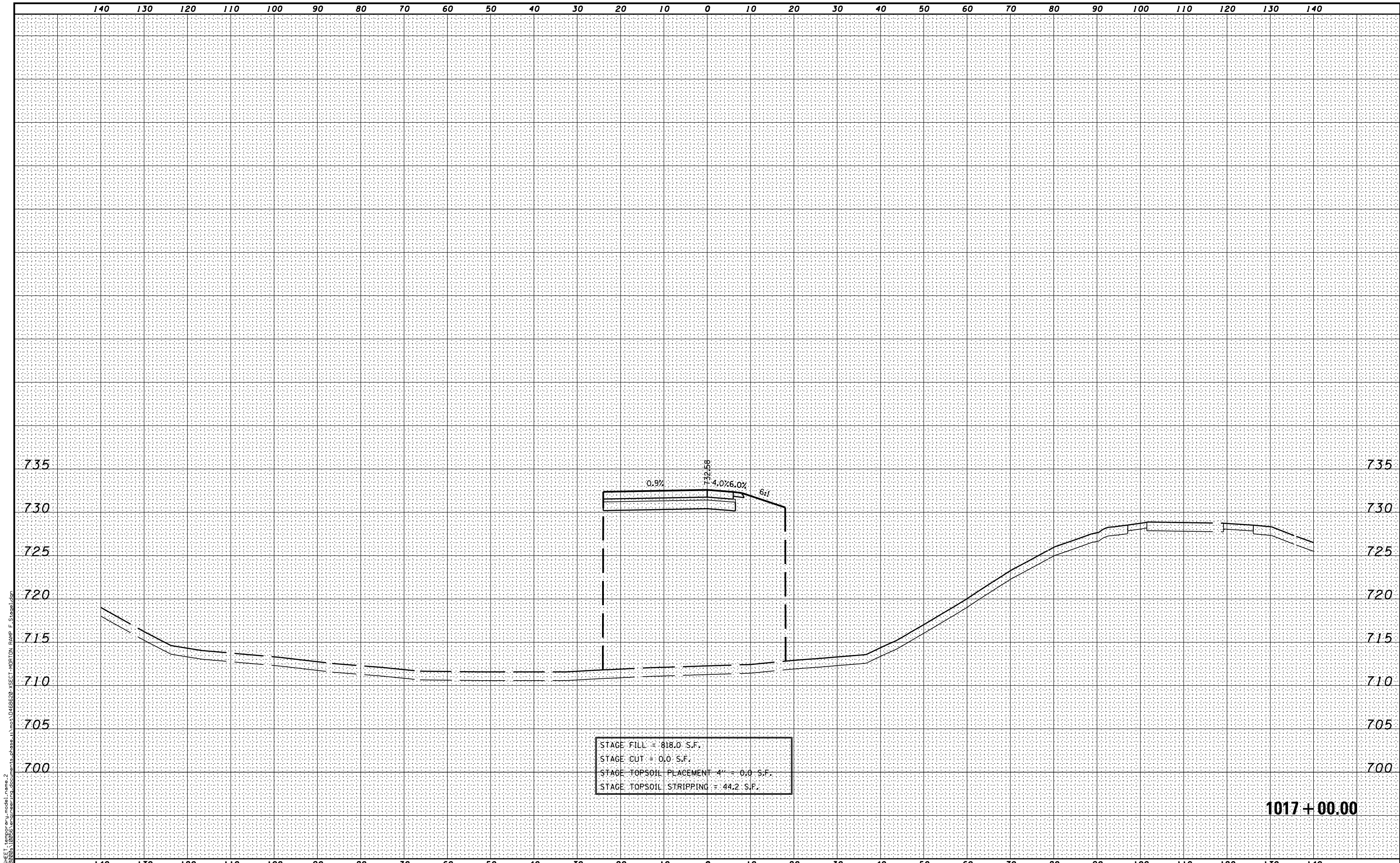


STATE OF ILLINOIS
DEPARTMENT OF TRANSPORTATION

MAINTENANCE OF TRAFFIC - STAGE 1
CROSS SECTIONS - I-74 & MORTON AVE RAMP F

SCALE: H 1"=10', V 1"=5' SHEET NO. 1 OF 5 SHEETS STA. 1016+00.00 TO STA. 1016+50.00

F.A.I. RTE.	SECTION	COUNTY	TOTAL SHEETS	SHEET NO.
90	I14R(I4HB-4,14,14HVB)BRJ	TAZEWELL	2433	486
			CONTRACT NO. 68620	
ILLINOIS FED. AID PROJECT				



1017 + 00.00

MODEL NAME: XS_SHEET_temporary_model_name_2
 DESIGN FILE: I:\00000_10255\encl\engineering_documents_phase_1\mst\0468620-XSECT-MORTON RAMP_F_Stage1.dgn

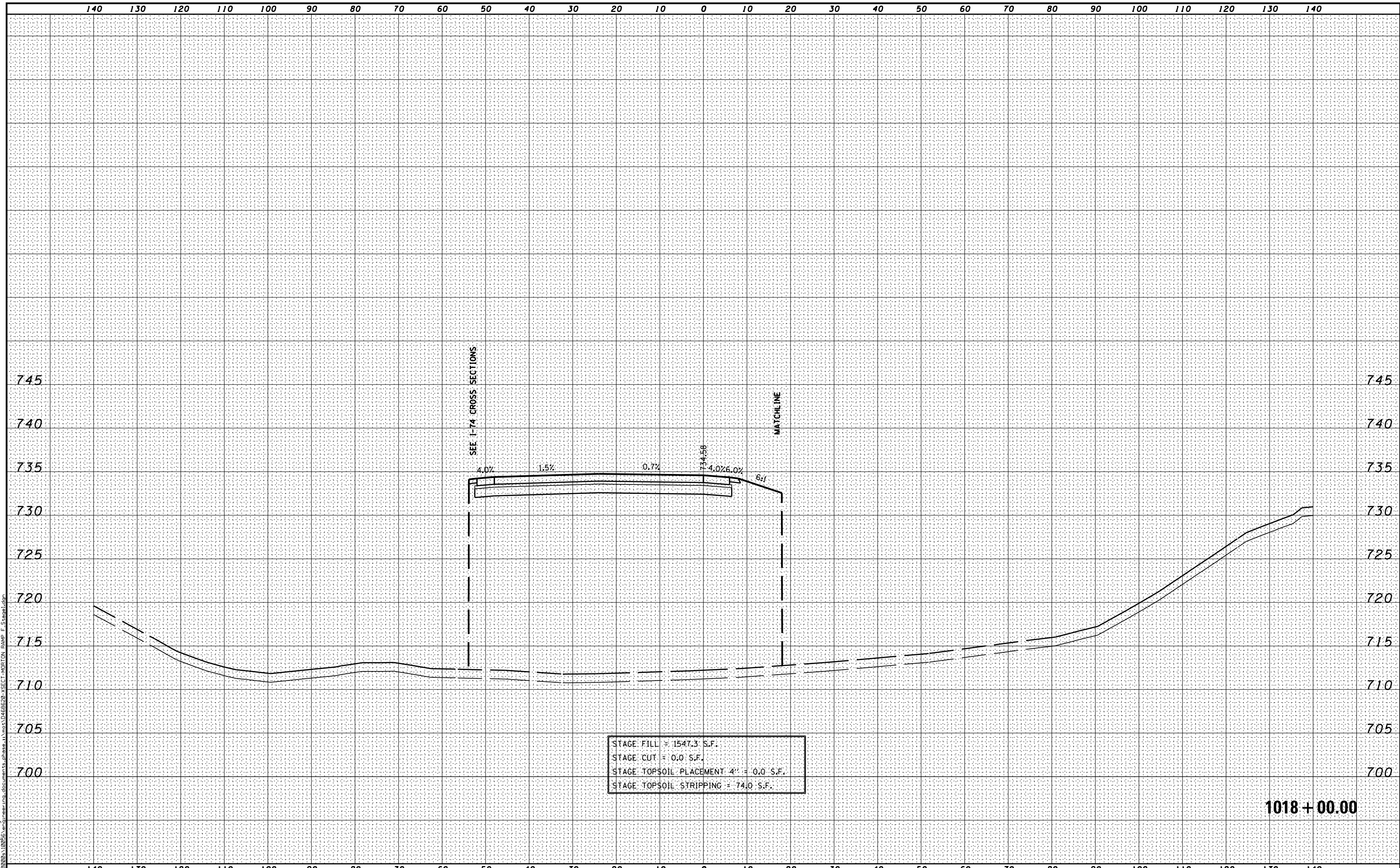
FILE NAME =	DESIGNED -	REVISED -
...\\D468620-XSECT-MORTON RAMP_F_Stage1.dgn	DRAWN -	REVISED -
USER NAME = eanderson	CHECKED -	REVISED -
PLOT DATE = 7/26/2012	DATE - JULY 20, 2012	REVISED -



STATE OF ILLINOIS
DEPARTMENT OF TRANSPORTATION

MAINTENANCE OF TRAFFIC – STAGE 1
CROSS SECTIONS – I-74 & MORTON AVE RAMP F
SCALE: H 1"=10', V 1"=5' SHEET NO. 2 OF 5 SHEETS STA. 1017+00.00 TO STA. 1017+00.00

F.A.I. RTE.	SECTION	COUNTY	TOTAL SHEETS	SHEET NO.
• 90-[14R(14HB-4,14,14HVB)BR]		TAZEWELL	2433	487
			CONTRACT NO. 68620	
ILLINOIS FED. AID PROJECT				



MODEL NAME: XS_SHEET_Temporary_model_name_3
 DESIGN FILE: \\10255\engineering\documents\phase_1\1018+00\10468620-XSECT-MORTON_RAMP_F_Stage1.dgn

FILE NAME -	DESIGNED -	REVISED -
...\\10255\engineering\documents\phase_1\1018+00\10468620-XSECT-MORTON_RAMP_F_Stage1.dgn	DRAWN -	REVISED -
USER NAME = eanderson	CHECKED -	REVISED -
PLOT DATE = 7/26/2012	DATE - JULY 20, 2012	REVISED -

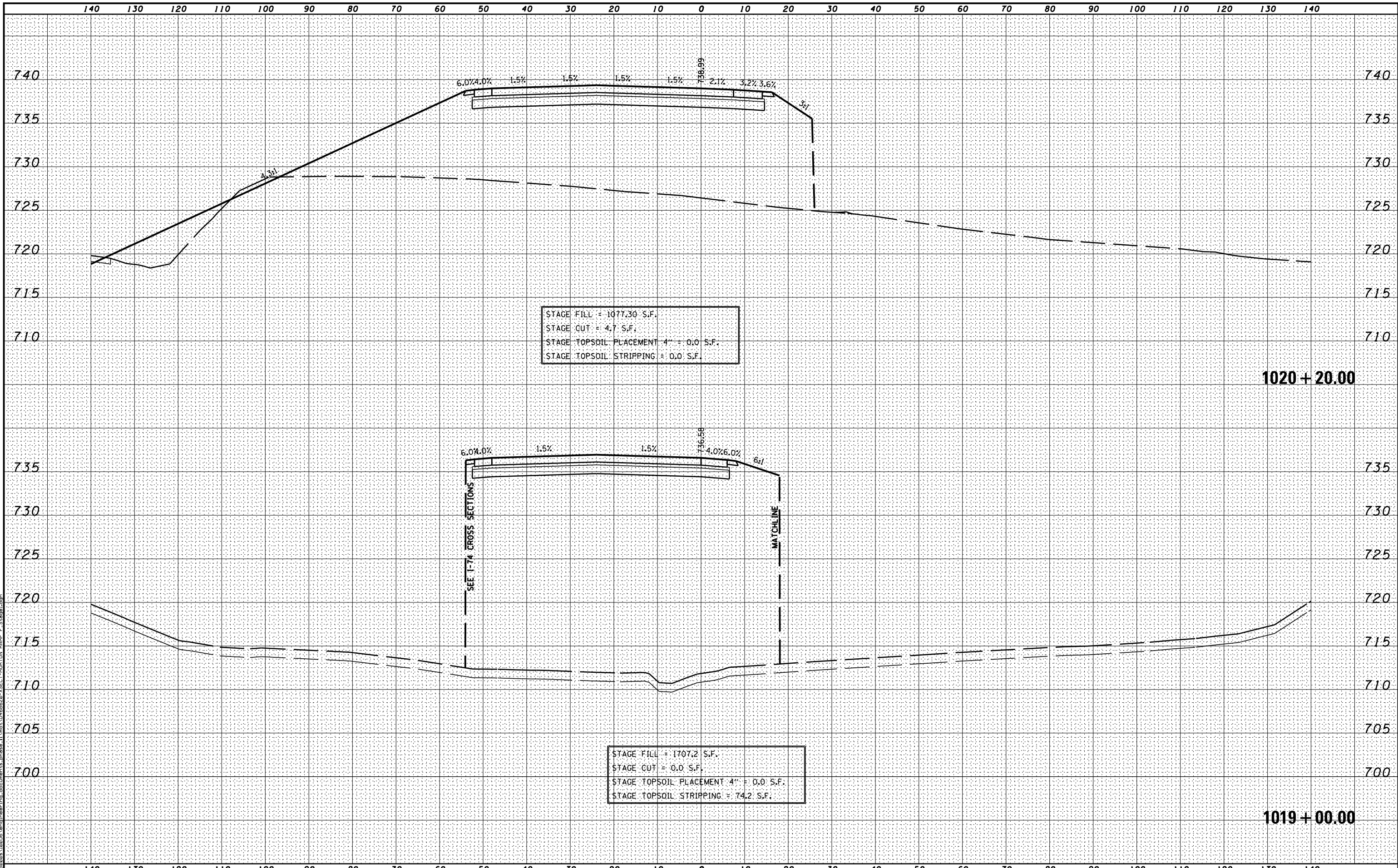


STATE OF ILLINOIS
DEPARTMENT OF TRANSPORTATION

MAINTENANCE OF TRAFFIC - STAGE 1
CROSS SECTIONS - I-74 & MORTON AVE RAMP F
SCALE: H 1"=10', V 1"=5' SHEET NO. 3 OF 5 SHEETS STA. 1018+00.00 TO STA. 1018+00.00

F.A.I. RTE.	SECTION	COUNTY	TOTAL SHEETS	SHEET NO.
90	I14R(14HB-4,14,14HVB)BRJ	TAZEWELL	2433	488
			CONTRACT NO. 68620	
ILLINOIS FED. AID PROJECT				

1018 + 00.00



MODEL NAME: X:\SHEET_TEMPORARY_model_name_4
 DESIGN FILE: I:\0205\encl\encl.dwg documents_phase_1\mst\0468620-XSECT-MORTON RAMP_F_Stage1.dgn


FILE NAME =	DESIGNED -	REVISED -
...\\D468620-XSECT-MORTON RAMP_F_Stage1.dgn	DRAWN -	REVISED -
USER NAME = eanderson	CHECKED -	REVISED -
PLOT DATE = 7/26/2012	DATE - JULY 20, 2012	REVISED -



STATE OF ILLINOIS
DEPARTMENT OF TRANSPORTATION

MAINTENANCE OF TRAFFIC - STAGE 1
CROSS SECTIONS - I-74 & MORTON AVE RAMP F
SCALE: H 1"=10', V 1"=5' SHEET NO. 4 OF 5 SHEETS STA. 1019+00.00 TO STA. 1020+20.00

F.A.I. RTE.	SECTION	COUNTY	TOTAL SHEETS	SHEET NO.
90	I14R(14HB-4,14,14HVB)BRJ	TAZEWELL	2433	489
			CONTRACT NO. 68620	
ILLINOIS FED. AID PROJECT				



MODEL NAME: XS_SHEET_Temporary_model_name_5
 DESIGN FILE: \\0295\engineering\documents\phase_1\mst\0468620_XSECT-MORTON_RAMP_F_Stage1.dgn

FILE NAME =	DESIGNED -	REVISED -
...\\0468620-XSECT-MORTON_RAMP_F_Stage1.dgn	DRAWN -	REVISED -
USER NAME = eanderson	CHECKED -	REVISED -
PLOT DATE = 7/26/2012	DATE - JULY 20, 2012	REVISED -



STATE OF ILLINOIS
DEPARTMENT OF TRANSPORTATION

MAINTENANCE OF TRAFFIC – STAGE 1
CROSS SECTIONS – I-74 & MORTON AVE RAMP F

SCALE: H 1"=10', V 1"=5' SHEET NO. 5 OF 5 SHEETS STA. 1019+00.00 TO STA. 1020+20.00

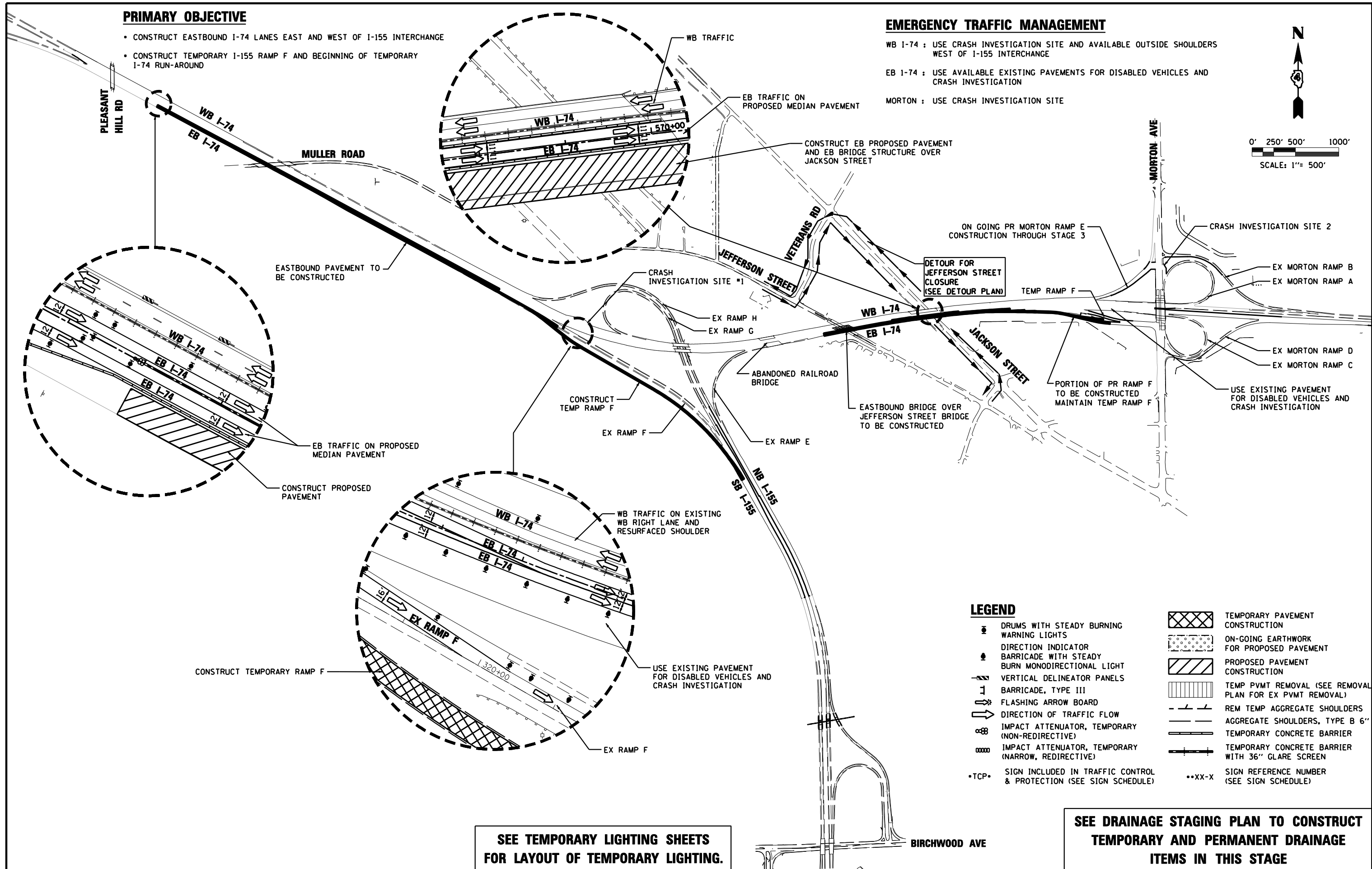
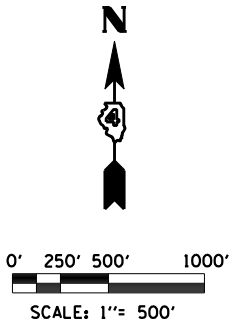
F.A.I. RTE.	SECTION	COUNTY	TOTAL SHEETS	SHEET NO.
• 90-[14R(14HB-4,14,14HVB)BR]		TAZEWELL	2433	490
			CONTRACT NO. 68620	
ILLINOIS FED. AID PROJECT				

PRIMARY OBJECTIVE

- CONSTRUCT EASTBOUND I-74 LANES EAST AND WEST OF I-155 INTERCHANGE
- CONSTRUCT TEMPORARY I-155 RAMP F AND BEGINNING OF TEMPORARY I-74 RUN-AROUND

EMERGENCY TRAFFIC MANAGEMENT

- WB I-74 : USE CRASH INVESTIGATION SITE AND AVAILABLE OUTSIDE SHOULDERS WEST OF I-155 INTERCHANGE
- EB I-74 : USE AVAILABLE EXISTING PAVEMENTS FOR DISABLED VEHICLES AND CRASH INVESTIGATION
- MORTON : USE CRASH INVESTIGATION SITE



LEGEND

- DRUMS WITH STEADY BURNING WARNING LIGHTS
- DIRECTION INDICATOR
- BARRICADE WITH STEADY BURN MONODIRECTIONAL LIGHT
- VERTICAL DELINEATOR PANELS
- BARRICADE, TYPE III
- FLASHING ARROW BOARD
- DIRECTION OF TRAFFIC FLOW (NON-REDIRECTIVE)
- IMPACT ATTENUATOR, TEMPORARY (NON-REDIRECTIVE)
- IMPACT ATTENUATOR, TEMPORARY (NARROW, REDIRECTIVE)
- *TCP* SIGN INCLUDED IN TRAFFIC CONTROL & PROTECTION (SEE SIGN SCHEDULE)
- TEMPORARY PAVEMENT CONSTRUCTION
- ON-GOING EARTHWORK FOR PROPOSED PAVEMENT
- PROPOSED PAVEMENT CONSTRUCTION
- TEMP PVMT REMOVAL (SEE REMOVAL PLAN FOR EX PVMT REMOVAL)
- REM TEMP AGGREGATE SHOULDERS
- AGGREGATE SHOULDERS, TYPE B 6"
- TEMPORARY CONCRETE BARRIER
- TEMPORARY CONCRETE BARRIER WITH 36" GLARE SCREEN
- **XX-X SIGN REFERENCE NUMBER (SEE SIGN SCHEDULE)

SEE TEMPORARY LIGHTING SHEETS FOR LAYOUT OF TEMPORARY LIGHTING.

SEE DRAINAGE STAGING PLAN TO CONSTRUCT TEMPORARY AND PERMANENT DRAINAGE ITEMS IN THIS STAGE

FILE NAME =	DESIGNED - HTL	REVISED -
D468620-shr-plen-02.dgn	DRAWN - JP	REVISED -
USER NAME = TERRA	CHECKED - DA/LVA	REVISED -
PLOT DATE = 7/16/2012	DATE - 7/20/2012	REVISED -



**STATE OF ILLINOIS
DEPARTMENT OF TRANSPORTATION**

**MAINTENANCE OF TRAFFIC
STAGE 2A SCHEMATIC DRAWINGS**

SCALE: SHEET NO. 1 OF 50 SHEETS STA. TO STA.

F.A.I. RTE.	SECTION	COUNTY	TOTAL SHEETS	SHEET NO.
• 90-[14R(14HB-4,14,14HVB)BR]		TAZEWELL	2433	491
			CONTRACT NO. 68620	

PRIMARY OBJECTIVES

1. CONSTRUCT EB I-74 LANES EAST AND WEST OF I-155 INTERCHANGE.
2. CONSTRUCT TEMPORARY I-155 RAMP F AND THE WEST PORTION OF THE TEMPORARY (4-LANE) I-74 RUN-AROUND.

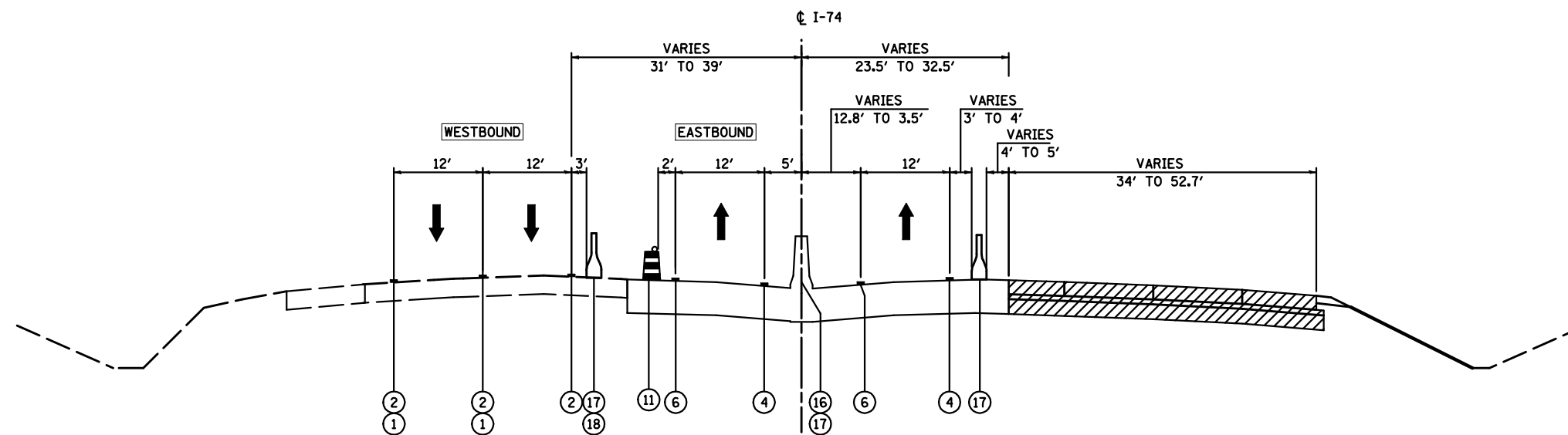
CONSTRUCTION

1. CONSTRUCT PROPOSED EB I-74 FROM THE WEST PROJECT LIMIT TO STATION 517+81.
2. CONSTRUCT TEMPORARY EB I-74 VERTICAL PROFILE TRANSITION PAVEMENT BETWEEN STATION 517+81 AND STATION 519+50.
3. REMOVE PORTIONS OF EXISTING MORTON AVENUE RAMP F PAVEMENT.
4. CONSTRUCT TEMPORARY I-155 RAMP F SOUTH OF THE EXISTING RAMP AND TIE-IN TO EB I-74 ALONG THE TEMPORARY VERTICAL PROFILE TRANSITION. ALSO TIE INTO EXISTING SB I-155 AT STATION 20+50.
5. CONSTRUCT PROPOSED EB I-74 FROM STATION 556+50 TO STATION 576+79, INCLUDING THE SOUTHERN PORTION OF THE EB I-74 STRUCTURES OVER JEFFERSON STREET AND JACKSON STREET. WORK REQUIRES PRIOR REMOVAL OF EXISTING THE JACKSON STREET STRUCTURE AND INSTALLATION OF TEMPORARY SHEETING.
6. CONSTRUCT PROPOSED MORTON AVENUE RAMP F, CONNECTING TO PREVIOUSLY COMPLETED INTERSECTION APPROACH. LEAVE HALF PAVEMENT GAP AT EXISTING TEMPORARY PAVEMENT CONNECTION LOCATION.
7. RECONSTRUCT PORTION OF MORTON AVENUE RAMP E.
8. RECONFIGURE MORTON AVENUE TEMPORARY TRAFFIC SIGNALS AT THE MORTON AVENUE RAMP F INTERSECTION PRIOR TO IMPLEMENTATION OF STAGE 3A.

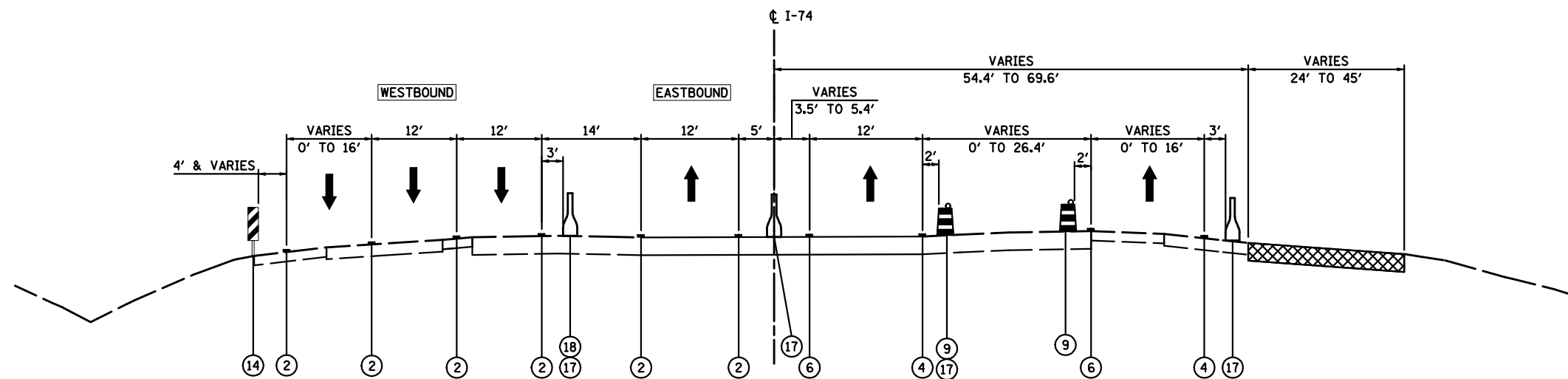
TRAFFIC

1. MAINTAIN 2 WB I-74 TRAFFIC LANES ON OUTSIDE EXISTING AND TEMPORARY PAVEMENTS FOR THE ENTIRE PROJECT CORRIDOR AT ALL TIMES.
2. MERGE I-155 RAMP H INTO THE 2-LANE WB I-74 SECTION.
3. MAINTAIN 2 EB I-74 TRAFFIC LANES ON MEDIAN BUILT IN STAGE 1 WITH CROSS-OVER TO EXISTING EB I-74 STRUCTURE OVER I-155, THEN CROSSING BACK TO MEDIAN ALIGNMENT ACROSS THE ABANDONED RAILROAD GAP AND CONTINUING WITHIN THE MEDIAN PAVEMENT TO WEST OF MORTON AVENUE. DUE TO THE NEED TO PROVIDE CONTINUOUS ACCESS TO I-155 RAMP F, NO LANE REDUCTIONS SHALL BE PERMITTED ALONG EB I-74 BETWEEN I-474 AND THE I-155 RAMP F EXIT.
4. CONTINUE THE INSIDE EB I-474 LANE CLOSURE AND MERGE OF THE REMAINING LANE INTO THE 2-LANE EB I-74 SECTION.
5. PROVIDE 2-LANE EB I-74 CROSS-OVER TO THE MEDIAN PAVEMENT IMMEDIATELY EAST OF PLEASANT HILL ROAD STRUCTURE.
6. PROVIDE 2-LANE EB I-74 CROSS-OVER FROM THE MEDIAN PAVEMENT TO THE EXISTING EB LANES PRIOR TO THE MORTON AVENUE STRUCTURE.
7. MAINTAIN TRAFFIC ON ALL RAMPS AT ALL TIMES.
8. EB I-74 TRAFFIC EXITING TO SB MORTON AVENUE TO USE TEMPORARY MORTON AVENUE RAMP F1 ALIGNMENT. (TEMPORARY TRAFFIC SIGNALS NEEDED FOR 2 RIGHT TURN LANES AT NEW MORTON AVENUE RAMP F INTERSECTION.)
9. I-155 RAMPS E, G, AND H ON EXISTING OR TEMPORARY PAVEMENT.
10. MAINTAIN 2-LANES OF NB I-155 AT ALL TIMES FROM THE SOUTH PROJECT LIMIT TO THE RAMP E/RAMP H SPLIT.
11. I-155 RAMP F CROSSES OVER FROM RIGHT LANE OF EB I-74 MEDIAN TO THE EXISTING I-155 RAMP F PAVEMENT AS SINGLE LANE EXIT AT I-74 STATION 518+44.
12. SINGLE LANE OF EXISTING I-155 RAMP F AND THE SEPARATE LANE FOR RAMP G TO USE TEMPORARY MEDIAN SHOULDER RUN-AROUND TO CONVEY SB I-155 TRAFFIC AROUND TEMPORARY RAMP F TERMINAL CONSTRUCTION. THEN CROSS BACK TO THE EXISTING SB I-155 PAVEMENT, MAINTAINING 2-SB I-155 LANES AT ALL TIMES.
13. MAINTAIN SB MORTON AVENUE ON ORIGINAL LANES AT ALL TIMES. (NO TEMPORARY SIGNAL AT RAMP D.) PROVIDE DUAL RIGHT TURNS FROM MORTON AVENUE RAMP F TO SB MORTON AVENUE. (REQUIRES TEMPORARY TRAFFIC SIGNAL CONTROLLING SB MORTON AVENUE AND NEW RAMP F TRAFFIC.)
14. MAINTAIN NB MORTON AVENUE ON ORIGINAL LANES AT ALL TIMES.
15. CONTINUE USE OF TEMPORARY TRAFFIC SIGNALS AT THE MORTON AVENUE RAMP F, RAMP B AND ASHLAND STREET INTERSECTIONS.
16. MAINTAIN ONE LANE OF TRAFFIC ON JACKSON STREET IN EACH DIRECTION. SHORT-TERM ALTERNATING SINGLE LANE CLOSURES ON JACKSON STREET USING FLAGGERS ARE LIMITED TO NON-PEAK HOURS, SUBJECT TO PRIOR NOTICE AND IDOT APPROVAL.
17. FULL CLOSURE OF NB & SB JACKSON STREET AND PARALLEL BICYCLE PATH FOR BEAM PLACEMENT SHALL BE LIMITED TO 20 MINUTE PERIODS DURING NIGHT-TIME AND WEEK-END WORK HOURS. SEE COMMITMENT TO VILLAGE OF MORTON PARK DISTRICT FOR PEDESTRIAN/BICYCLE PATH.
18. CONTINUE JEFFERSON STREET TUNNEL CLOSURE AND DETOUR PLAN.

FILE NAME =	DESIGNED - DA	REVISED -		STATE OF ILLINOIS DEPARTMENT OF TRANSPORTATION	MAINTENANCE OF TRAFFIC STAGE 2A GENERAL NOTES		F.A.I. RTE.	SECTION	COUNTY	TOTAL SHEETS	SHEET NO.
D468620-sh1-gennote-02.dgn	DRAWN - CM	REVISED -			• 90-[14R(14HB-4,14,14HV8)BR]	TAZEWELL	2433	492			
USER NAME = TERRA	CHECKED - HTL/LVA	REVISED -			CONTRACT NO. 68620						
PLOT DATE = 7/16/2012	DATE - 7/20/2012	REVISED -			ILLINOIS FED. AID PROJECT						
					SCALE:	SHEET NO. 2 OF 50 SHEETS	STA.	TO STA.			



**MAINTENANCE OF TRAFFIC
TYPICAL SECTION - STAGE 2A
I-74
STA 473+00 TO STA 517+80.78**



**MAINTENANCE OF TRAFFIC
TYPICAL SECTION - STAGE 2A
I-74
STA 517+80.78 TO STA 524+00**

LEGEND:

- ① EXISTING PAVEMENT MARKING
- ② TEMPORARY PAVEMENT MARKING FROM PREVIOUS STAGE
- ③ PROPOSED PAVEMENT MARKING IN PLACE
- ④ PAVEMENT MARKING, 4" SOLID WHITE
- ⑤ PAVEMENT MARKING, 8" SOLID WHITE
- ⑥ PAVEMENT MARKING, 4" SOLID YELLOW
- ⑦ PAVEMENT MARKING, 4" DOTTED WHITE (3' SKIP, 9' DASH)
- ⑧ PAVEMENT MARKING, 4" SKIP-DASH WHITE (30' SKIP, 10' DASH)
- ⑨ DRUMS WITH STEADY BURNING WARNING LIGHTS AT 25' CENTERS
- ⑩ DRUMS WITH STEADY BURNING WARNING LIGHTS AT 50' CENTERS
- ⑪ DRUMS WITH STEADY BURNING WARNING LIGHTS AT 100' CENTERS
- ⑫ DRUMS WITH STEADY BURNING WARNING LIGHTS 1000' CENTERS
- ⑬ PAVEMENT MARKING, 4" SOLID DOUBLE YELLOW
- ⑭ VERTICAL DELINEATOR PANELS
- ⑮ TEMPORARY GEOTEXTILE RETAINING WALL
- ⑯ PROPOSED CONCRETE BARRIER
- ⑰ TEMPORARY CONCRETE BARRIER
- ⑱ GLARE SCREEN
- ▨ PROPOSED PAVEMENT CONSTRUCTION
- ▩ TEMPORARY PAVEMENT CONSTRUCTION
- ⋯ ON-GOING EARTHWORK FOR PROPOSED PAVEMENT

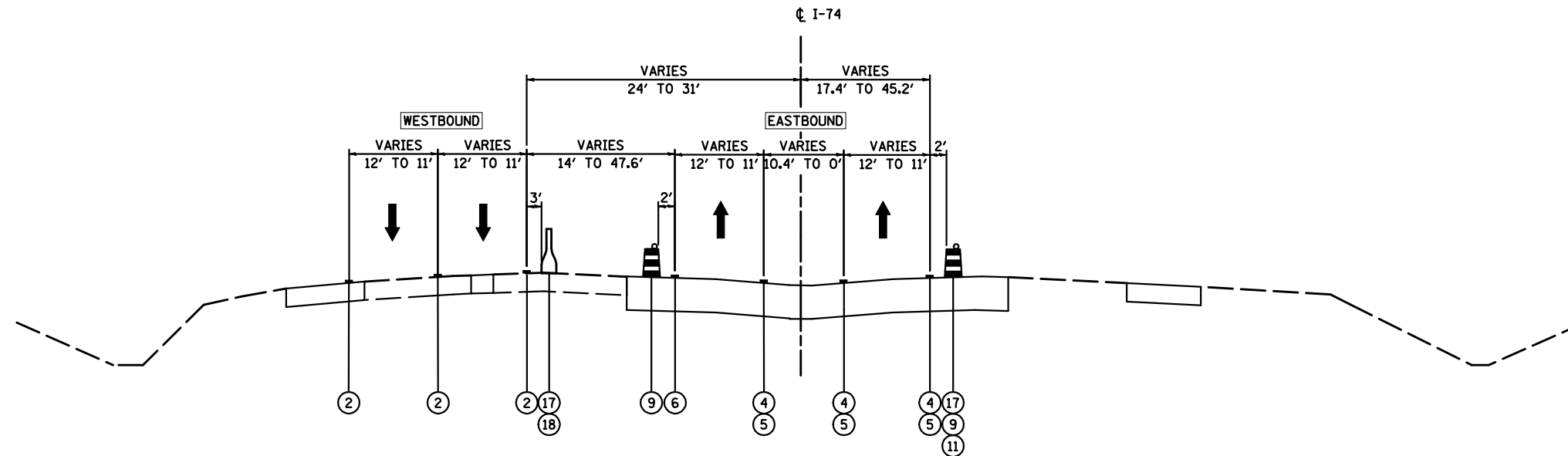
FILE NAME =	DESIGNED - HTL	REVISED -
D468620-sh-typico101-02.dgn	DRAWN - KV/JP	REVISED -
USER NAME = TERRA	CHECKED - DA/LVA	REVISED -
PLOT DATE = 7/16/2012	DATE - 7/20/2012	REVISED -



**STATE OF ILLINOIS
DEPARTMENT OF TRANSPORTATION**

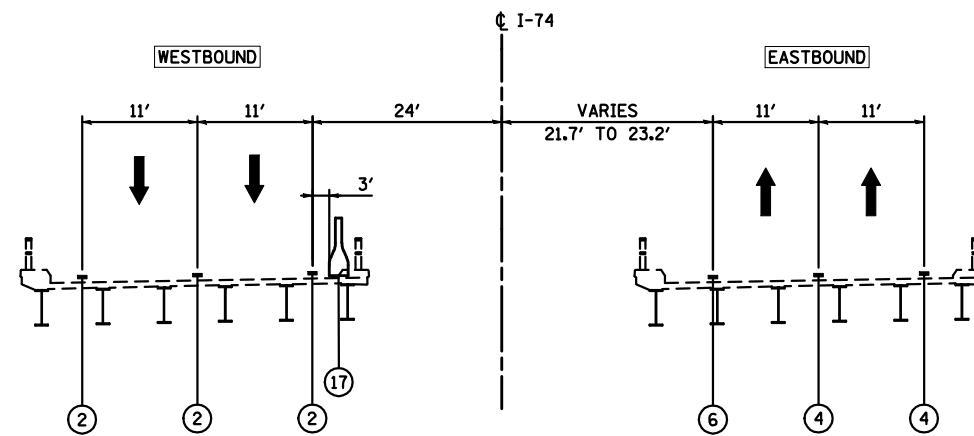
MAINTENANCE OF TRAFFIC STAGE 2A - TYPICAL SECTIONS - I-74	
SCALE:	SHEET NO. 3 OF 50 SHEETS STA. TO STA.

F.A.I. RTE.	SECTION	COUNTY	TOTAL SHEETS	SHEET NO.
90-[14R(14HB-4,14,14HB)BR]		TAZEWELL	2433	493
CONTRACT NO. 68620			ILLINOIS FED. AID PROJECT	



**MAINTENANCE OF TRAFFIC
TYPICAL SECTION - STAGE 2A
I-74**

STA 524+00 TO STA 539+00
STA 541+10 TO STA 549+40



NOT TO SCALE
SEE STRUCTURAL PLANS
FOR BRIDGE DETAIL

**MAINTENANCE OF TRAFFIC
TYPICAL SECTION - STAGE 2A
I-74 OVER I-155**

STA 539+00 TO STA 541+10

LEGEND:

- ① EXISTING PAVEMENT MARKING
- ② TEMPORARY PAVEMENT MARKING FROM PREVIOUS STAGE
- ③ PROPOSED PAVEMENT MARKING IN PLACE
- ④ PAVEMENT MARKING, 4" SOLID WHITE
- ⑤ PAVEMENT MARKING, 8" SOLID WHITE
- ⑥ PAVEMENT MARKING, 4" SOLID YELLOW
- ⑦ PAVEMENT MARKING, 4" DOTTED WHITE (3' SKIP, 9' DASH)
- ⑧ PAVEMENT MARKING, 4" SKIP-DASH WHITE (30' SKIP, 10' DASH)
- ⑨ DRUMS WITH STEADY BURNING WARNING LIGHTS AT 25' CENTERS
- ⑩ DRUMS WITH STEADY BURNING WARNING LIGHTS AT 50' CENTERS
- ⑪ DRUMS WITH STEADY BURNING WARNING LIGHTS AT 100' CENTERS
- ⑫ DRUMS WITH STEADY BURNING WARNING LIGHTS 1000' CENTERS
- ⑬ PAVEMENT MARKING, 4" SOLID DOUBLE YELLOW
- ⑭ VERTICAL DELINEATOR PANELS
- ⑮ TEMPORARY GEOTEXTILE RETAINING WALL
- ⑯ PROPOSED CONCRETE BARRIER
- ⑰ TEMPORARY CONCRETE BARRIER
- ⑱ GLARE SCREEN
- PROPOSED PAVEMENT CONSTRUCTION
- TEMPORARY PAVEMENT CONSTRUCTION
- ON-GOING EARTHWORK FOR PROPOSED PAVEMENT

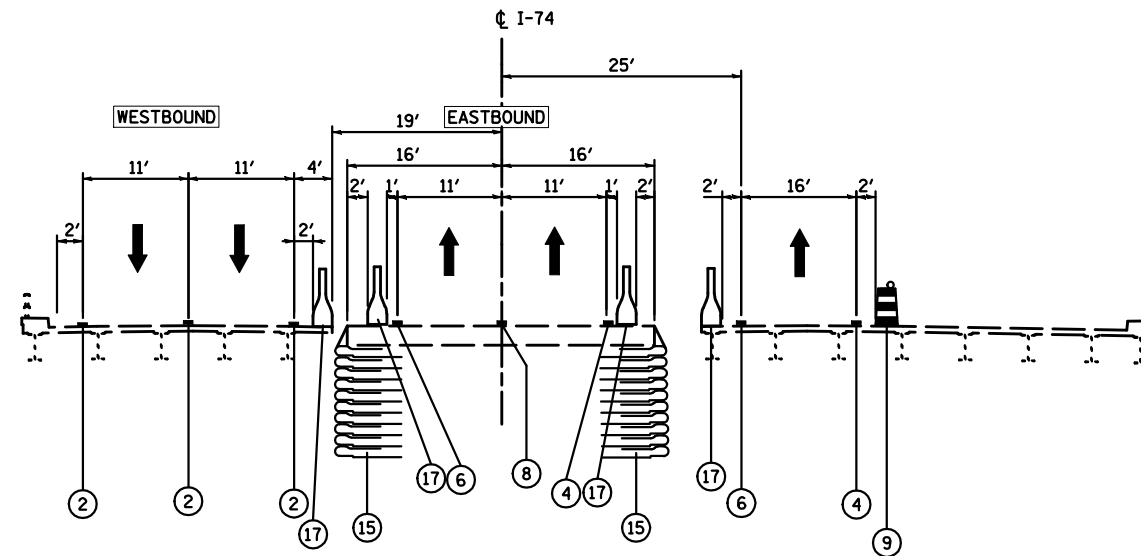
FILE NAME =	DESIGNED - HTL	REVISED -
D468620-sh-typical02-02.dgn	DRAWN - KV/JP	REVISED -
USER NAME = TERRA	CHECKED - DA/LVA	REVISED -
PLOT DATE = 7/16/2012	DATE - 7/20/2012	REVISED -



STATE OF ILLINOIS
DEPARTMENT OF TRANSPORTATION

MAINTENANCE OF TRAFFIC STAGE 2A - TYPICAL SECTIONS - I-74	
SCALE:	SHEET NO. 4 OF 50 SHEETS STA. TO STA.

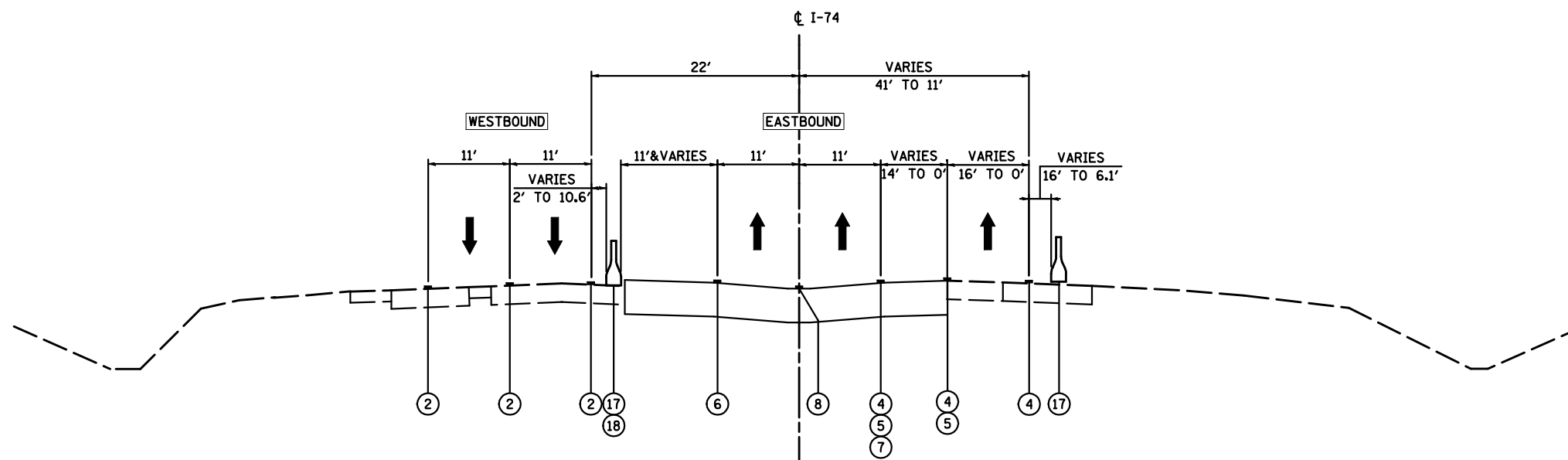
F.A.I. RTE.	SECTION	COUNTY	TOTAL SHEETS	SHEET NO.
90-[14R(14HB-4,14,14HB)BR]	TAZEWELL	2433	494	
CONTRACT NO. 68620			ILLINOIS FED. AID PROJECT	



NOT TO SCALE
SEE STRUCTURAL PLANS
FOR BRIDGE DETAIL

**MAINTENANCE OF TRAFFIC
TYPICAL SECTION - STAGE 2A
I-74 OVER ABANDONED RAILROAD**

STA 549+40 TO STA 551+10



**MAINTENANCE OF TRAFFIC
TYPICAL SECTION - STAGE 2A
I-74**

STA 551+10 TO STA 556+50

LEGEND:

- ① EXISTING PAVEMENT MARKING
- ② TEMPORARY PAVEMENT MARKING FROM PREVIOUS STAGE
- ③ PROPOSED PAVEMENT MARKING IN PLACE
- ④ PAVEMENT MARKING, 4" SOLID WHITE
- ⑤ PAVEMENT MARKING, 8" SOLID WHITE
- ⑥ PAVEMENT MARKING, 4" SOLID YELLOW
- ⑦ PAVEMENT MARKING, 4" DOTTED WHITE (3' SKIP, 9' DASH)
- ⑧ PAVEMENT MARKING, 4" SKIP-DASH WHITE (30' SKIP, 10' DASH)
- ⑨ DRUMS WITH STEADY BURNING WARNING LIGHTS AT 25' CENTERS
- ⑩ DRUMS WITH STEADY BURNING WARNING LIGHTS AT 50' CENTERS
- ⑪ DRUMS WITH STEADY BURNING WARNING LIGHTS AT 100' CENTERS
- ⑫ DRUMS WITH STEADY BURNING WARNING LIGHTS 1000' CENTERS
- ⑬ PAVEMENT MARKING, 4" SOLID DOUBLE YELLOW
- ⑭ VERTICAL DELINEATOR PANELS
- ⑮ TEMPORARY GEOTEXTILE RETAINING WALL
- ⑯ PROPOSED CONCRETE BARRIER
- ⑰ TEMPORARY CONCRETE BARRIER
- ⑱ GLARE SCREEN
- ▨ PROPOSED PAVEMENT CONSTRUCTION
- ▩ TEMPORARY PAVEMENT CONSTRUCTION
- ◻ ON-GOING EARTHWORK FOR PROPOSED PAVEMENT

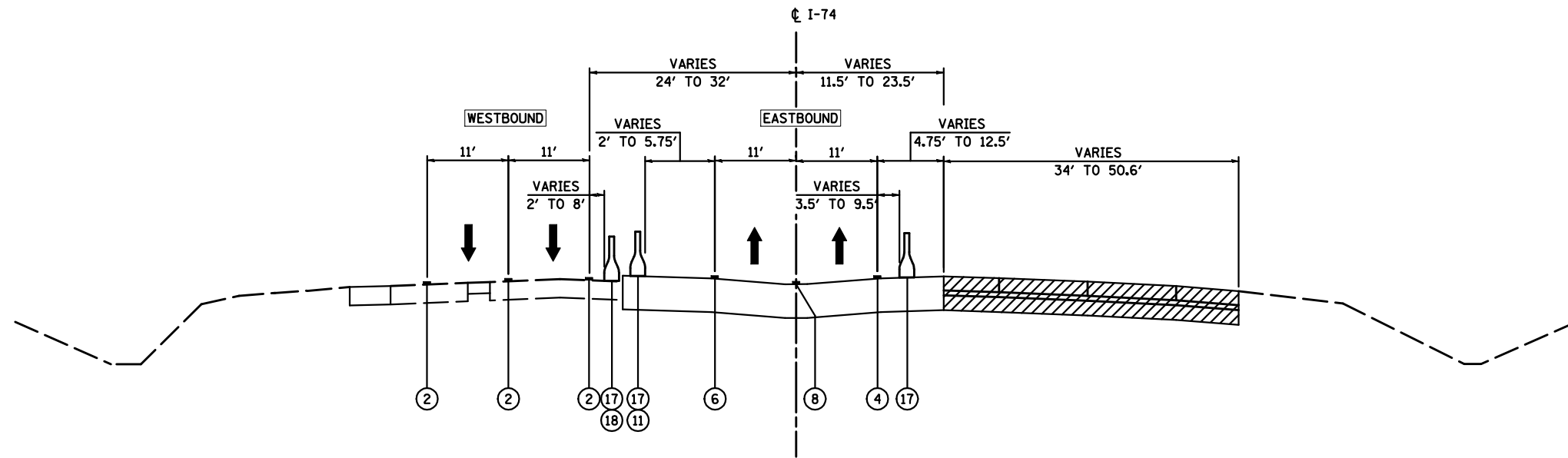
FILE NAME =	DESIGNED - HTL	REVISED -
D468620-sh-t-typico103-02.dgn	DRAWN - KV/JP	REVISED -
USER NAME = TERRA	CHECKED - DA/LVA	REVISED -
PLOT DATE = 7/16/2012	DATE - 7/20/2012	REVISED -



STATE OF ILLINOIS
DEPARTMENT OF TRANSPORTATION

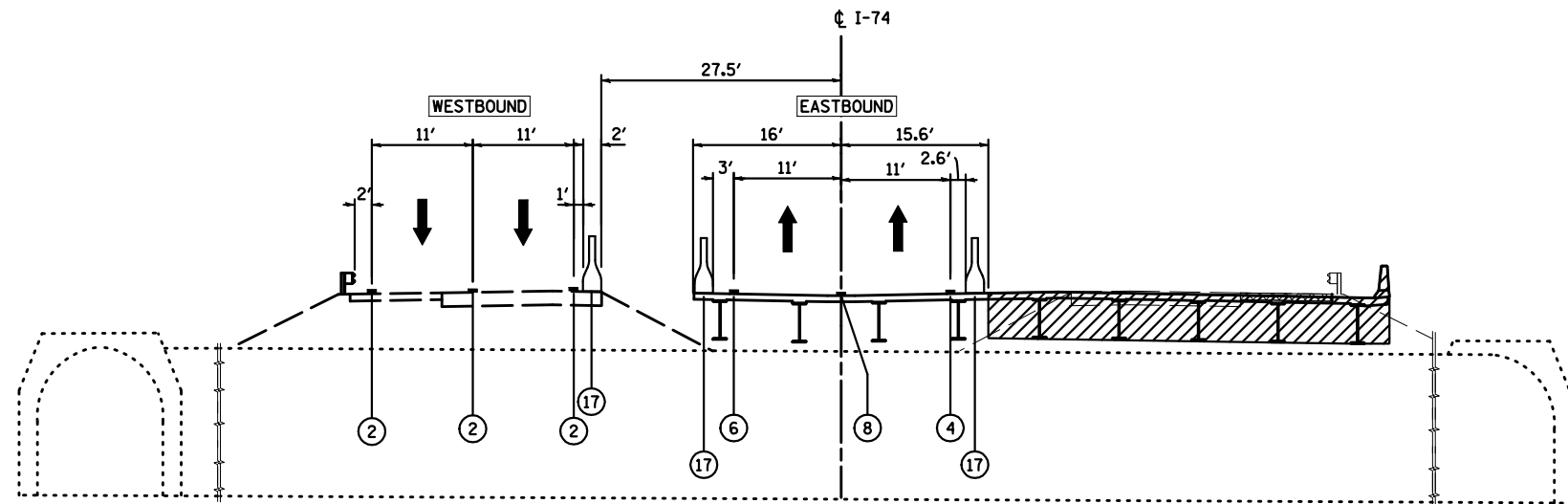
MAINTENANCE OF TRAFFIC STAGE 2A - TYPICAL SECTIONS - I-74	
SCALE:	SHEET NO. 5 OF 50 SHEETS STA. TO STA.

F.A.I. RTE.	SECTION	COUNTY	TOTAL SHEETS	SHEET NO.
90-[14R(14HB-4,14,14HB)BR]	TAZEWELL	2433	495	
CONTRACT NO. 68620			ILLINOIS FED. AID PROJECT	



**MAINTENANCE OF TRAFFIC
TYPICAL SECTION - STAGE 2A
I-74**

STA 556+50 TO STA 578+78.62
OMIT STA 557+80 TO STA 559+70
OMIT STA 567+00 TO STA 570+23



NOT TO SCALE
SEE STRUCTURAL PLANS
**MAINTENANCE OF TRAFFIC
TYPICAL SECTION - STAGE 2A
I-74 OVER JEFFERSON STREET**

STA 557+80 TO STA 559+70

LEGEND:

- ① EXISTING PAVEMENT MARKING
- ② TEMPORARY PAVEMENT MARKING FROM PREVIOUS STAGE
- ③ PROPOSED PAVEMENT MARKING IN PLACE
- ④ PAVEMENT MARKING, 4" SOLID WHITE
- ⑤ PAVEMENT MARKING, 8" SOLID WHITE
- ⑥ PAVEMENT MARKING, 4" SOLID YELLOW
- ⑦ PAVEMENT MARKING, 4" DOTTED WHITE (3' SKIP, 9' DASH)
- ⑧ PAVEMENT MARKING, 4" SKIP-DASH WHITE (30' SKIP, 10' DASH)
- ⑨ DRUMS WITH STEADY BURNING WARNING LIGHTS AT 25' CENTERS
- ⑩ DRUMS WITH STEADY BURNING WARNING LIGHTS AT 50' CENTERS
- ⑪ DRUMS WITH STEADY BURNING WARNING LIGHTS AT 100' CENTERS
- ⑫ DRUMS WITH STEADY BURNING WARNING LIGHTS 1000' CENTERS
- ⑬ PAVEMENT MARKING, 4" SOLID DOUBLE YELLOW
- ⑭ VERTICAL DELINEATOR PANELS
- ⑮ TEMPORARY GEOTEXTILE RETAINING WALL
- ⑯ PROPOSED CONCRETE BARRIER
- ⑰ TEMPORARY CONCRETE BARRIER
- ⑱ GLARE SCREEN
- ▨ PROPOSED PAVEMENT CONSTRUCTION
- ▩ TEMPORARY PAVEMENT CONSTRUCTION
- ⊙ ON-GOING EARTHWORK FOR PROPOSED PAVEMENT

FILE NAME =	DESIGNED - HTL	REVISED -
D468620-sh-t-typico104-02.dgn	DRAWN - KV/JP	REVISED -
USER NAME = TERRA	CHECKED - DA/LVA	REVISED -
PLOT DATE = 7/16/2012	DATE - 7/20/2012	REVISED -

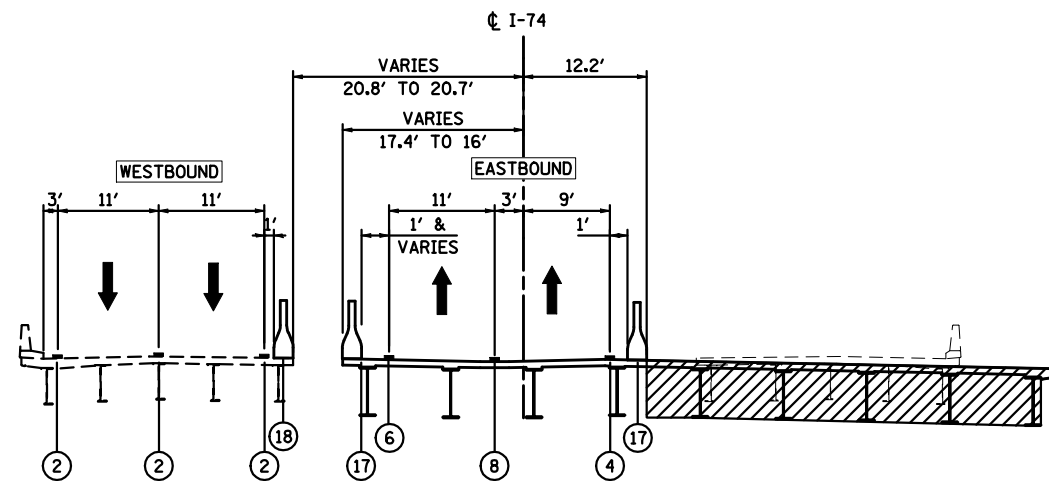


STATE OF ILLINOIS
DEPARTMENT OF TRANSPORTATION

MAINTENANCE OF TRAFFIC
STAGE 2A - TYPICAL SECTIONS - I-74

SCALE: SHEET NO. 6 OF 50 SHEETS STA. TO STA.

F.A.I. RTE.	SECTION	COUNTY	TOTAL SHEETS	SHEET NO.
90-[14R(14HB-4,14,14HB)BR]	TAZEWELL	ILLINOIS	2433	496
CONTRACT NO. 68620			ILLINOIS FED. AID PROJECT	






NOT TO SCALE
SEE STRUCTURAL PLANS

**MAINTENANCE OF TRAFFIC
TYPICAL SECTION - STAGE 2A
I-74 OVER JACKSON STREET**

STA 567+00 TO STA 570+23

LEGEND:

- ① EXISTING PAVEMENT MARKING
- ② TEMPORARY PAVEMENT MARKING FROM PREVIOUS STAGE
- ③ PROPOSED PAVEMENT MARKING IN PLACE
- ④ PAVEMENT MARKING, 4" SOLID WHITE
- ⑤ PAVEMENT MARKING, 8" SOLID WHITE
- ⑥ PAVEMENT MARKING, 4" SOLID YELLOW
- ⑦ PAVEMENT MARKING, 4" DOTTED WHITE (3' SKIP, 9' DASH)
- ⑧ PAVEMENT MARKING, 4" SKIP-DASH WHITE (30' SKIP, 10' DASH)
- ⑨ DRUMS WITH STEADY BURNING WARNING LIGHTS AT 25' CENTERS
- ⑩ DRUMS WITH STEADY BURNING WARNING LIGHTS AT 50' CENTERS
- ⑪ DRUMS WITH STEADY BURNING WARNING LIGHTS AT 100' CENTERS
- ⑫ DRUMS WITH STEADY BURNING WARNING LIGHTS 1000' CENTERS
- ⑬ PAVEMENT MARKING, 4" SOLID DOUBLE YELLOW
- ⑭ VERTICAL DELINEATOR PANELS
- ⑮ TEMPORARY GEOTEXTILE RETAINING WALL
- ⑯ PROPOSED CONCRETE BARRIER
- ⑰ TEMPORARY CONCRETE BARRIER
- ⑱ GLARE SCREEN
-  PROPOSED PAVEMENT CONSTRUCTION
-  TEMPORARY PAVEMENT CONSTRUCTION
-  ON-GOING EARTHWORK FOR PROPOSED PAVEMENT

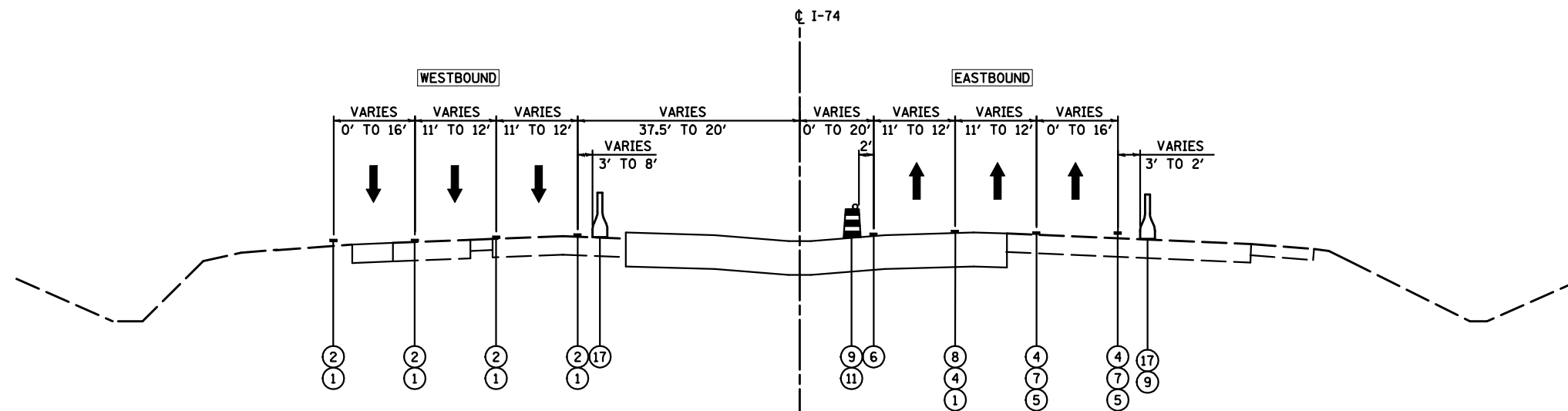
FILE NAME =	DESIGNED - HTL	REVISED -
D468620-sh-typical05-02.dgn	DRAWN - KV/JP	REVISED -
USER NAME = TERRA	CHECKED - DA/LVA	REVISED -
PLOT DATE = 7/16/2012	DATE - 7/20/2012	REVISED -



STATE OF ILLINOIS
DEPARTMENT OF TRANSPORTATION

MAINTENANCE OF TRAFFIC STAGE 2A - TYPICAL SECTIONS - I-74	
SCALE:	SHEET NO. 7 OF 50 SHEETS STA. TO STA.




F.A.I. RTE.	SECTION	COUNTY	TOTAL SHEETS	SHEET NO.
• 90-[14R(14HB-4,14,14HB)BR]	TAZEWELL	2433	497	
CONTRACT NO. 68620			ILLINOIS FED. AID PROJECT	



**MAINTENANCE OF TRAFFIC
TYPICAL SECTION - STAGE 2A
I-74**

STA 578+78.62 TO STA 620+50

LEGEND:

- ① EXISTING PAVEMENT MARKING
- ② TEMPORARY PAVEMENT MARKING FROM PREVIOUS STAGE
- ③ PROPOSED PAVEMENT MARKING IN PLACE
- ④ PAVEMENT MARKING, 4" SOLID WHITE
- ⑤ PAVEMENT MARKING, 8" SOLID WHITE
- ⑥ PAVEMENT MARKING, 4" SOLID YELLOW
- ⑦ PAVEMENT MARKING, 4" DOTTED WHITE (3' SKIP, 9' DASH)
- ⑧ PAVEMENT MARKING, 4" SKIP-DASH WHITE (30' SKIP, 10' DASH)
- ⑨ DRUMS WITH STEADY BURNING WARNING LIGHTS AT 25' CENTERS
- ⑩ DRUMS WITH STEADY BURNING WARNING LIGHTS AT 50' CENTERS
- ⑪ DRUMS WITH STEADY BURNING WARNING LIGHTS AT 100' CENTERS
- ⑫ DRUMS WITH STEADY BURNING WARNING LIGHTS 1000' CENTERS
- ⑬ PAVEMENT MARKING, 4" SOLID DOUBLE YELLOW
- ⑭ VERTICAL DELINEATOR PANELS
- ⑮ TEMPORARY GEOTEXTILE RETAINING WALL
- ⑯ PROPOSED CONCRETE BARRIER
- ⑰ TEMPORARY CONCRETE BARRIER
- ⑱ GLARE SCREEN
-  PROPOSED PAVEMENT CONSTRUCTION
-  TEMPORARY PAVEMENT CONSTRUCTION
-  ON-GOING EARTHWORK FOR PROPOSED PAVEMENT

FILE NAME =	DESIGNED - HTL	REVISED -
D468620-sh-typical106-02.dgn	DRAWN - KV/JP	REVISED -
USER NAME = TERRA	CHECKED - DA/LVA	REVISED -
PLOT DATE = 7/16/2012	DATE - 7/20/2012	REVISED -

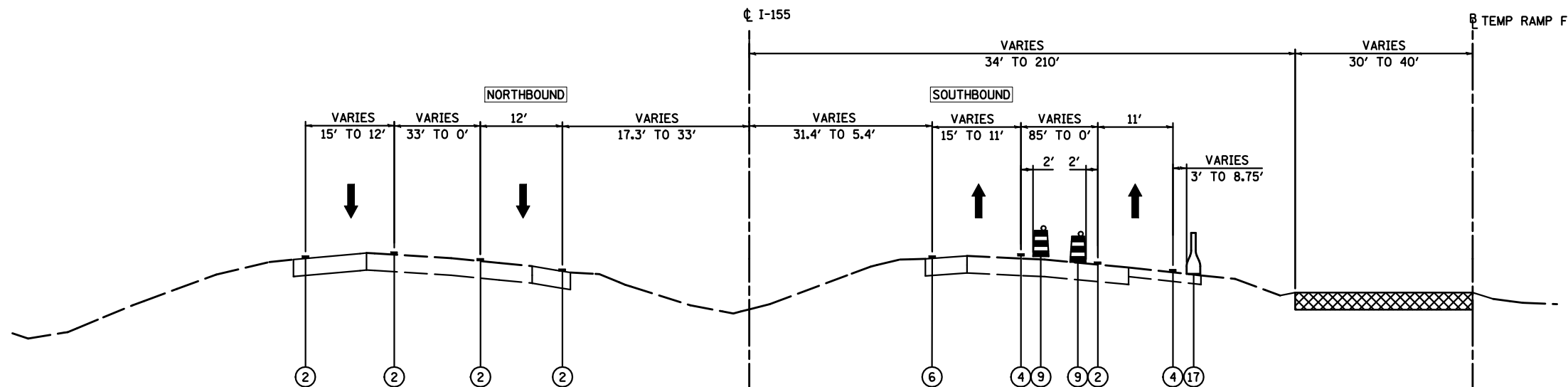


**STATE OF ILLINOIS
DEPARTMENT OF TRANSPORTATION**

**MAINTENANCE OF TRAFFIC
STAGE 2A - TYPICAL SECTIONS - I-74**

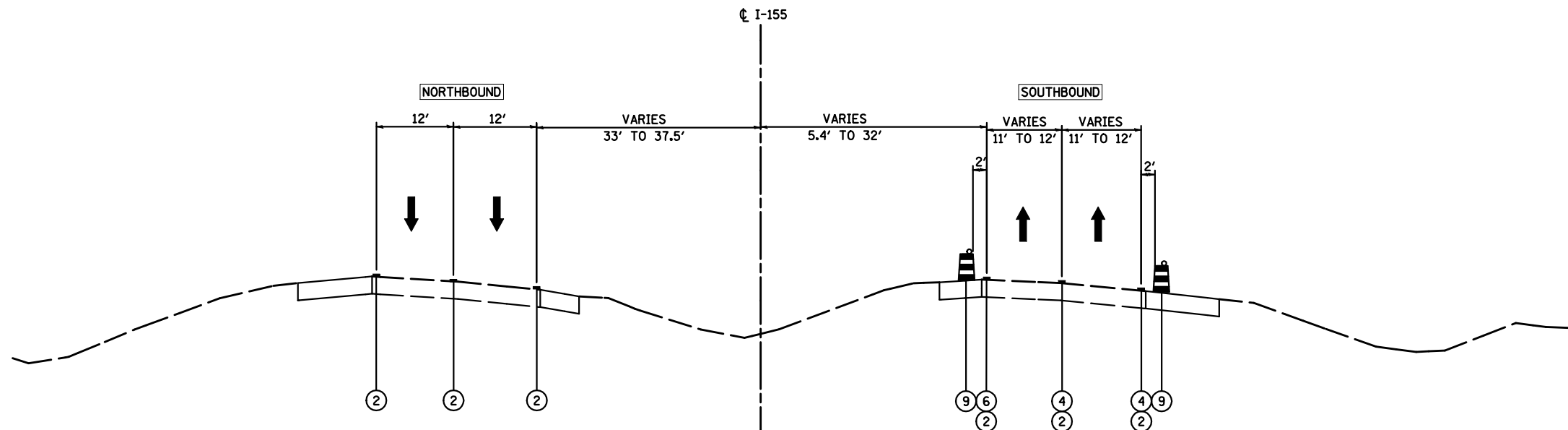
SCALE: SHEET NO. 8 OF 50 SHEETS STA. TO STA.

F.A.I. RTE.	SECTION	COUNTY	TOTAL SHEETS	SHEET NO.
• 90-[14R(14HB-4,14,14HB)BR]	TAZEWELL	2433	498	
CONTRACT NO. 68620			ILLINOIS FED. AID PROJECT	



**MAINTENANCE OF TRAFFIC
TYPICAL SECTION - STAGE 2A
I-155**

STA 11+40 TO STA 20+50



**MAINTENANCE OF TRAFFIC
TYPICAL SECTION - STAGE 2A
I-155**

STA 20+50 TO STA 32+00

LEGEND:

- ① EXISTING PAVEMENT MARKING
- ② TEMPORARY PAVEMENT MARKING FROM PREVIOUS STAGE
- ③ PROPOSED PAVEMENT MARKING IN PLACE
- ④ PAVEMENT MARKING, 4" SOLID WHITE
- ⑤ PAVEMENT MARKING, 8" SOLID WHITE
- ⑥ PAVEMENT MARKING, 4" SOLID YELLOW
- ⑦ PAVEMENT MARKING, 4" DOTTED WHITE (3' SKIP, 9' DASH)
- ⑧ PAVEMENT MARKING, 4" SKIP-DASH WHITE (30' SKIP, 10' DASH)
- ⑨ DRUMS WITH STEADY BURNING WARNING LIGHTS AT 25' CENTERS
- ⑩ DRUMS WITH STEADY BURNING WARNING LIGHTS AT 50' CENTERS
- ⑪ DRUMS WITH STEADY BURNING WARNING LIGHTS AT 100' CENTERS
- ⑫ DRUMS WITH STEADY BURNING WARNING LIGHTS 1000' CENTERS
- ⑬ PAVEMENT MARKING, 4" SOLID DOUBLE YELLOW
- ⑭ VERTICAL DELINEATOR PANELS
- ⑮ TEMPORARY GEOTEXTILE RETAINING WALL
- ⑯ PROPOSED CONCRETE BARRIER
- ⑰ TEMPORARY CONCRETE BARRIER
- ⑱ GLARE SCREEN
- PROPOSED PAVEMENT CONSTRUCTION
- TEMPORARY PAVEMENT CONSTRUCTION
- ON-GOING EARTHWORK FOR PROPOSED PAVEMENT

FILE NAME =	DESIGNED - HTL	REVISED -
D468620-sh-typical N01-02.dgn	DRAWN - KV/JP	REVISED -
USER NAME = TERRA	CHECKED - DA/LVA	REVISED -
PLOT DATE = 7/16/2012	DATE - 7/20/2012	REVISED -



**STATE OF ILLINOIS
DEPARTMENT OF TRANSPORTATION**


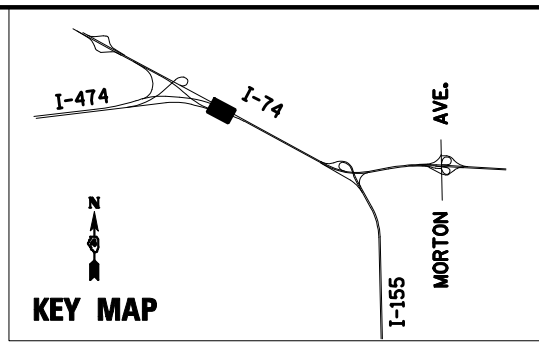
**MAINTENANCE OF TRAFFIC
STAGE 2A - TYPICAL SECTIONS - I-155**

SCALE: SHEET NO. 9 OF 50 SHEETS STA. TO STA.

F.A.I. RTE.	SECTION	COUNTY	TOTAL SHEETS	SHEET NO.
• 90-[14R(14HB-4,14,14HB)/BR]		TAZEWELL	2433	499
			CONTRACT NO. 68620	
ILLINOIS FED. AID PROJECT				

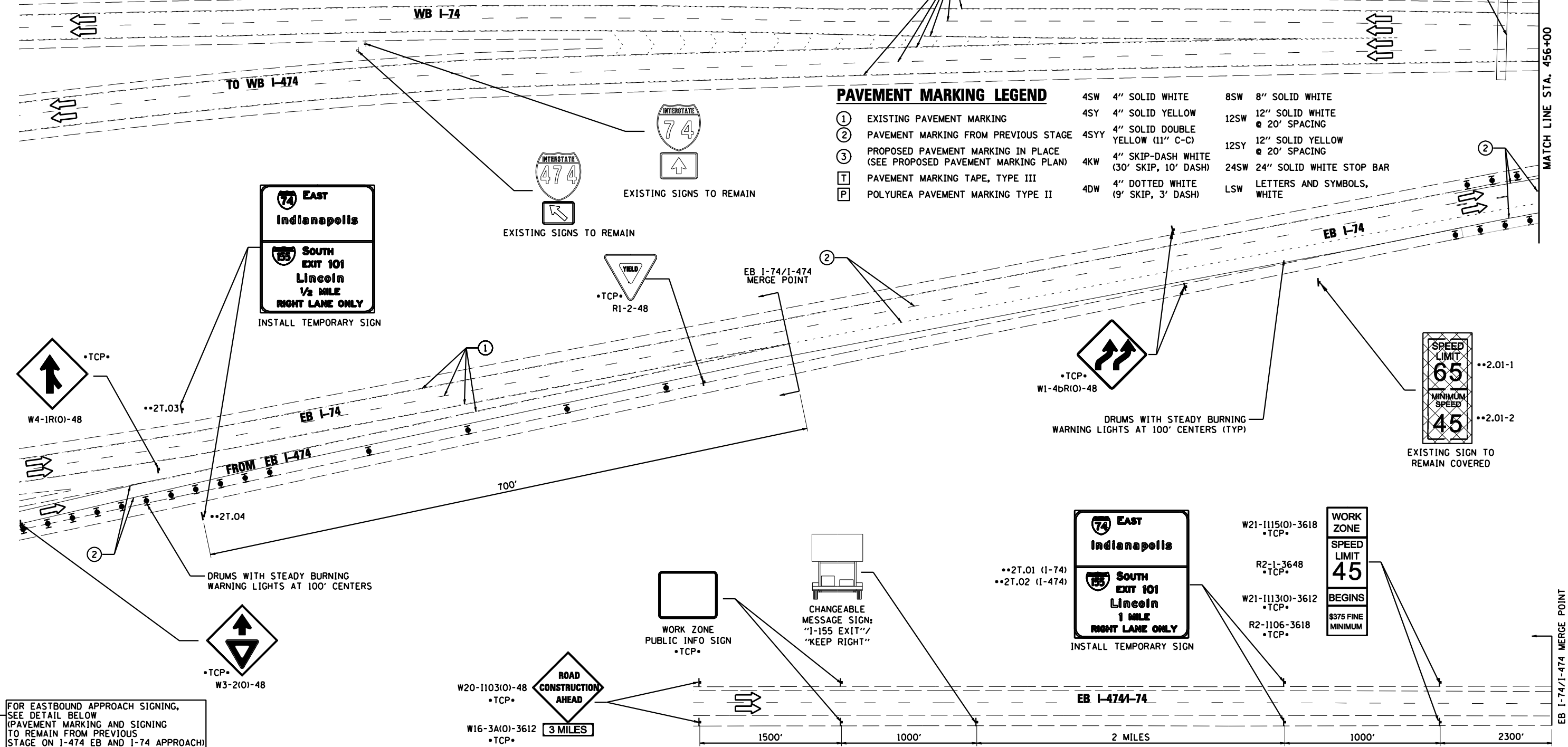
LEGEND

- DRUMS WITH STEADY BURNING WARNING LIGHTS
- DIRECTION INDICATOR BARRICADE WITH STEADY BURN MONODIRECTIONAL LIGHT
- VERTICAL DELINEATOR PANELS BARRICADE, TYPE III
- FLASHING ARROW BOARD
- DIRECTION OF TRAFFIC FLOW
- IMPACT ATTENUATOR, TEMPORARY (NON-REDIRECTIVE)
- IMPACT ATTENUATOR, TEMPORARY (NARROW, REDIRECTIVE)
- *TCP* SIGN INCLUDED IN TRAFFIC CONTROL & PROTECTION (SEE SIGN SCHEDULE)
- TEMPORARY PAVEMENT CONSTRUCTION
- ON-GOING EARTHWORK FOR PROPOSED PAVEMENT
- PROPOSED PAVEMENT CONSTRUCTION
- TEMP PVMT REMOVAL (SEE REMOVAL PLAN FOR EX PVMT REMOVAL)
- REM TEMP AGGREGATE SHOULDERS
- AGGREGATE SHOULDERS, TYPE B 6"
- TEMPORARY CONCRETE BARRIER
- TEMPORARY CONCRETE BARRIER WITH 36" GLARE SCREEN
- **XX-X SIGN REFERENCE NUMBER (SEE SIGN SCHEDULE)



PAVEMENT MARKING LEGEND

- ① EXISTING PAVEMENT MARKING
- ② PAVEMENT MARKING FROM PREVIOUS STAGE
- ③ PROPOSED PAVEMENT MARKING IN PLACE (SEE PROPOSED PAVEMENT MARKING PLAN)
- T PAVEMENT MARKING TAPE, TYPE III
- P POLYUREA PAVEMENT MARKING TYPE II
- 4SW 4" SOLID WHITE
- 4SY 4" SOLID YELLOW
- 4SYY 4" SOLID DOUBLE YELLOW (11" C-C)
- 4KW 4" SKIP-DASH WHITE (30' SKIP, 10' DASH)
- 4DW 4" DOTTED WHITE (9' SKIP, 3' DASH)
- 8SW 8" SOLID WHITE
- 12SW 12" SOLID WHITE @ 20' SPACING
- 12SY 12" SOLID YELLOW @ 20' SPACING
- 24SW 24" SOLID WHITE STOP BAR
- LSW LETTERS AND SYMBOLS, WHITE



EASTBOUND APPROACH I-74 & I-474 ADVANCED SIGNING DETAIL
NOT TO SCALE

FILE NAME = D468620-sh-t-staging02 174-02.dgn	DESIGNED - HTL	REVISED -		STATE OF ILLINOIS DEPARTMENT OF TRANSPORTATION	MAINTENANCE OF TRAFFIC STAGE 2A	F.A.I. RTE. = 90-[14R(14HB-4,14,14HVB)BR]	SECTION = TAZEWELL	COUNTY =	TOTAL SHEETS = 2433	SHEET NO. = 500
USER NAME = TERRA	DRAWN - JPS	REVISED -				CONTRACT NO. = 68620	ILLINOIS FED. AID PROJECT			
PLOT DATE = 7/16/2012	CHECKED - DA/LVA	REVISED -				SCALE: SHEET NO. 10 OF 50 SHEETS STA. - TO STA. 456+00				
	DATE - 7/20/2012	REVISED -								