

**LEGEND**

- DRUMS WITH STEADY BURNING WARNING LIGHTS
- DIRECTION INDICATOR
- BARRICADE WITH STEADY BURN MONODIRECTIONAL LIGHT
- VERTICAL DELINEATOR PANELS
- BARRICADE, TYPE III
- FLASHING ARROW BOARD
- DIRECTION OF TRAFFIC FLOW
- IMPACT ATTENUATOR, TEMPORARY (NON-REDIRECTIVE)
- IMPACT ATTENUATOR, TEMPORARY (NARROW, REDIRECTIVE)
- \*TCP\* SIGN INCLUDED IN TRAFFIC CONTROL & PROTECTION (SEE SIGN SCHEDULE)
- \*\*XX-X SIGN REFERENCE NUMBER (SEE SIGN SCHEDULE)
- TEMPORARY PAVEMENT CONSTRUCTION
- ON-GOING EARTHWORK FOR PROPOSED PAVEMENT
- PROPOSED PAVEMENT CONSTRUCTION
- TEMP PVT REMOVAL (SEE REMOVAL PLAN FOR EX PVT REMOVAL)
- REM TEMP AGGREGATE SHOULDERS
- AGGREGATE SHOULDERS, TYPE B 6"
- TEMPORARY CONCRETE BARRIER
- TEMPORARY CONCRETE BARRIER WITH 36" GLARE SCREEN

**PAVEMENT MARKING LEGEND**

- ① EXISTING PAVEMENT MARKING
- ② PAVEMENT MARKING FROM PREVIOUS STAGE
- ③ PROPOSED PAVEMENT MARKING IN PLACE (SEE PROPOSED PAVEMENT MARKING PLAN)
- T PAVEMENT MARKING TAPE, TYPE III
- P POLYUREA PAVEMENT MARKING TYPE II
- 4SW 4" SOLID WHITE
- 4SY 4" SOLID YELLOW
- 4SY 4" SOLID DOUBLE YELLOW (11" C-C)
- 4KW 4" SKIP-DASH WHITE (30' SKIP, 10' DASH)
- 4DW 4" DOTTED WHITE (9' SKIP, 3' DASH)
- 8SW 8" SOLID WHITE
- 12SW 12" SOLID WHITE @ 20' SPACING
- 12SY 12" SOLID YELLOW @ 20' SPACING
- 24SW 24" SOLID WHITE STOP BAR
- LSW LETTERS AND SYMBOLS, WHITE

FILE NAME =	DESIGNED - HTL	REVISED -
D468620-shr-staging06 174-02B.dgn	DRAWN - JPS	REVISED -
USER NAME = TERRA	CHECKED - DA/LVA	REVISED -
PLOT DATE = 7/16/2012	DATE - 7/20/2012	REVISED -



STATE OF ILLINOIS  
DEPARTMENT OF TRANSPORTATION

MAINTENANCE OF TRAFFIC  
STAGE 2B

SCALE: SHEET NO. 12 OF 17 SHEETS STA. 501+00 TO STA. 516+00

F.A.I. RTE.	SECTION	COUNTY	TOTAL SHEETS	SHEET NO.
90-[14R(14HB-4,14,14HB)/BR]	TAZEWELL	2433	601	
CONTRACT NO. 68620				

**LEGEND**

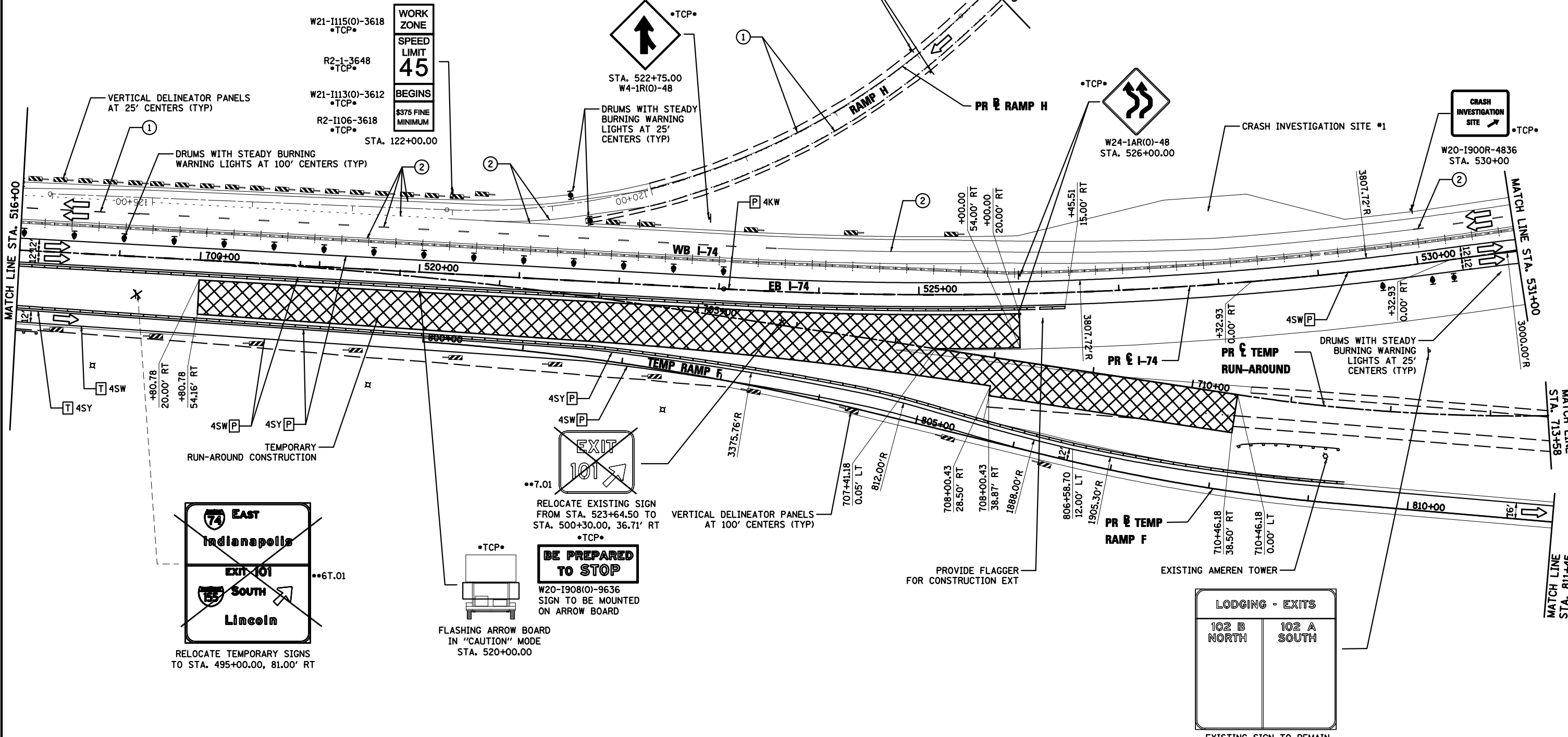
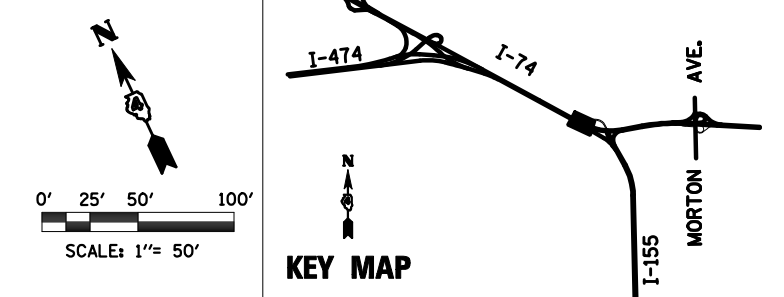
- DRUMS WITH STEADY BURNING WARNING LIGHTS
- DIRECTION INDICATOR
- BARRICADE WITH STEADY BURN MONODIRECTIONAL LIGHT
- VERTICAL DELINEATOR PANELS
- BARRICADE, TYPE III
- FLASHING ARROW BOARD
- DIRECTION OF TRAFFIC FLOW
- IMPACT ATTENUATOR, TEMPORARY (NON-REDIRECTIVE)
- IMPACT ATTENUATOR, TEMPORARY (NARROW, REDIRECTIVE)
- \*TCP\* SIGN INCLUDED IN TRAFFIC CONTROL & PROTECTION (SEE SIGN SCHEDULE)
- \*\*XX-X SIGN REFERENCE NUMBER (SEE SIGN SCHEDULE)
- TEMPORARY PAVEMENT CONSTRUCTION
- ON-GOING EARTHWORK FOR PROPOSED PAVEMENT
- PROPOSED PAVEMENT CONSTRUCTION
- TEMP PVMT REMOVAL (SEE REMOVAL PLAN FOR EX PVMT REMOVAL)
- REM TEMP AGGREGATE SHOULDERS
- AGGREGATE SHOULDERS, TYPE B 6"
- TEMPORARY CONCRETE BARRIER
- TEMPORARY CONCRETE BARRIER WITH 36" GLARE SCREEN

**PAVEMENT MARKING LEGEND**

- ① EXISTING PAVEMENT MARKING
- ② PAVEMENT MARKING FROM PREVIOUS STAGE
- ③ PROPOSED PAVEMENT MARKING IN PLACE (SEE PROPOSED PAVEMENT MARKING PLAN)
- T PAVEMENT MARKING TAPE, TYPE III
- P POLYUREA PAVEMENT MARKING TYPE II
- 4SW 4" SOLID WHITE
- 4SY 4" SOLID YELLOW
- 4SYY 4" SOLID DOUBLE YELLOW (11" C-C)
- 4KW 4" SKIP-DASH WHITE (30' SKIP, 10' DASH)
- 4DW 4" DOTTED WHITE (9' SKIP, 3' DASH)
- 8SW 8" SOLID WHITE
- 12SW 12" SOLID WHITE @ 20' SPACING
- 12SY 12" SOLID YELLOW @ 20' SPACING
- 24SW 24" SOLID WHITE STOP BAR
- LSW LETTERS AND SYMBOLS, WHITE

**NOTE**

1. NO WORK ON RAMP G & H IN THIS STAGE



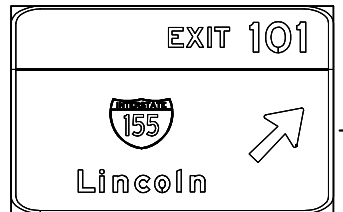
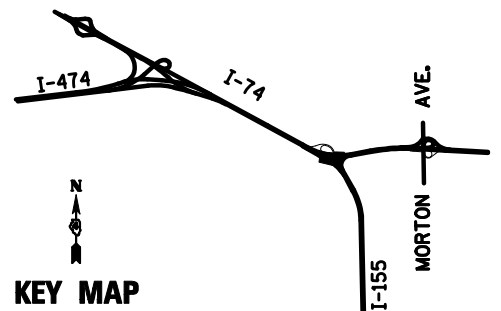
FILE NAME =	DESIGNED - HTL	REVISED -
D468620-sh-t-staging07 174-02B.dgn	DRAWN - JPS	REVISED -
USER NAME = TERRA	CHECKED - DA/LVA	REVISED -
PLOT DATE = 7/17/2012	DATE - 7/20/2012	REVISED -



STATE OF ILLINOIS  
DEPARTMENT OF TRANSPORTATION

MAINTENANCE OF TRAFFIC STAGE 2B	
SCALE:	SHEET NO. 13 OF 17 SHEETS STA. 516+00 TO STA. 531+00

F.A.I. RTE.	SECTION	COUNTY	TOTAL SHEETS	SHEET NO.
90-[14R(14HB-4,14,14HVB)BR]	TAZEWELL	ILLINOIS	2433	602
CONTRACT NO. 68620				



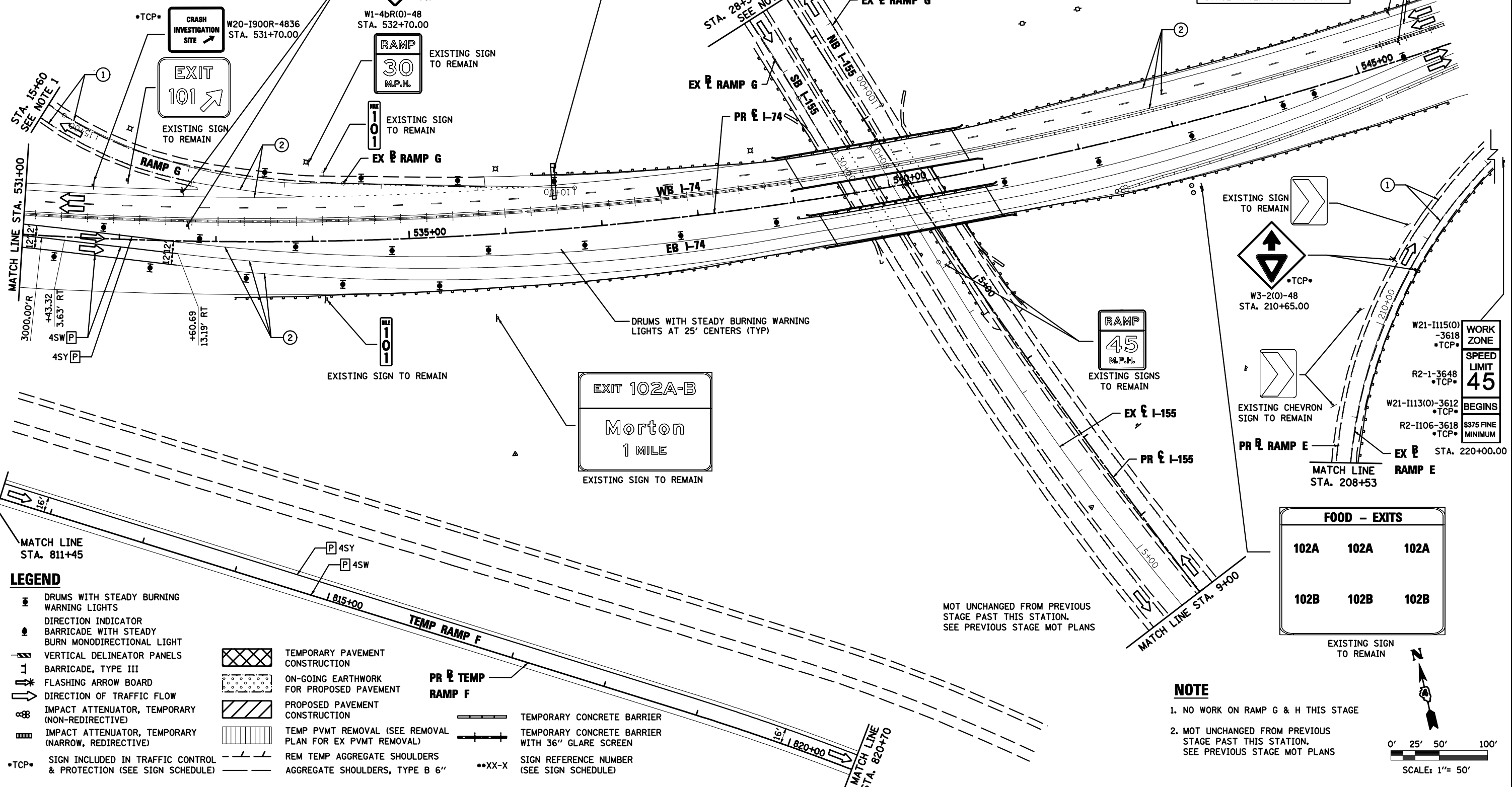
**PAVEMENT MARKING LEGEND**

- ① EXISTING PAVEMENT MARKING
- ② PAVEMENT MARKING FROM PREVIOUS STAGE
- ③ PROPOSED PAVEMENT MARKING IN PLACE (SEE PROPOSED PAVEMENT MARKING PLAN)
- T PAVEMENT MARKING TAPE, TYPE III
- P POLYUREA PAVEMENT MARKING TYPE II
- 4SW 4" SOLID WHITE
- 4SY 4" SOLID YELLOW
- 4SY 4" SOLID DOUBLE YELLOW (11" C-C)
- 4KW 4" SKIP-DASH WHITE (30' SKIP, 10' DASH)
- 4DW 4" DOTTED WHITE (9' SKIP, 3' DASH)
- 8SW 8" SOLID WHITE
- 12SW 12" SOLID WHITE @ 20' SPACING
- 12SY 12" SOLID YELLOW @ 20' SPACING
- 24SW 24" SOLID WHITE STOP BAR
- LSW LETTERS AND SYMBOLS, WHITE

PAVEMENT MARKING AND ADVANCED SIGNING TO REMAIN UNCHANGED FROM PREVIOUS STAGE AFTER STA 546+00

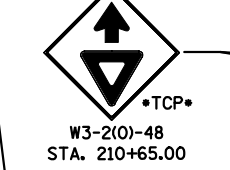


W5-2(0)-48 STA. 545+50.00

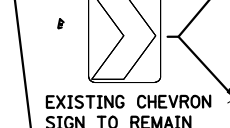


**LEGEND**

- DRUMS WITH STEADY BURNING WARNING LIGHTS
- DIRECTION INDICATOR
- BARRICADE WITH STEADY BURN MONODIRECTIONAL LIGHT
- VERTICAL DELINEATOR PANELS
- BARRICADE, TYPE III
- FLASHING ARROW BOARD
- DIRECTION OF TRAFFIC FLOW
- IMPACT ATTENUATOR, TEMPORARY (NON-REDIRECTIVE)
- IMPACT ATTENUATOR, TEMPORARY (NARROW, REDIRECTIVE)
- \*TCP\* SIGN INCLUDED IN TRAFFIC CONTROL & PROTECTION (SEE SIGN SCHEDULE)
- TEMPORARY PAVEMENT CONSTRUCTION
- ON-GOING EARTHWORK FOR PROPOSED PAVEMENT
- PROPOSED PAVEMENT CONSTRUCTION
- TEMP PVMT REMOVAL (SEE REMOVAL PLAN FOR EX PVMT REMOVAL)
- REM TEMP AGGREGATE SHOULDERS
- AGGREGATE SHOULDERS, TYPE B 6"
- TEMPORARY CONCRETE BARRIER
- TEMPORARY CONCRETE BARRIER WITH 36" GLARE SCREEN
- SIGN REFERENCE NUMBER (SEE SIGN SCHEDULE)



W3-2(0)-48 STA. 210+65.00



PR RAMP E

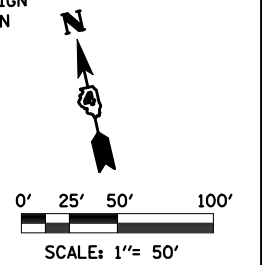
WORK ZONE  
SPEED LIMIT 45  
BEGINS  
\$375 FINE MINIMUM

FOOD - EXITS		
102A	102A	102A
102B	102B	102B

EXISTING SIGN TO REMAIN

**NOTE**

- NO WORK ON RAMP G & H THIS STAGE
- MOT UNCHANGED FROM PREVIOUS STAGE PAST THIS STATION. SEE PREVIOUS STAGE MOT PLANS



FILE NAME = D468620-shr-staging09 174-02B.dgn	DESIGNED - HTL	REVISED -
USER NAME = TERRA	DRAWN - JPS	REVISED -
PLOT DATE = 7/16/2012	CHECKED - DA/LVA	REVISED -
	DATE - 7/20/2012	REVISED -

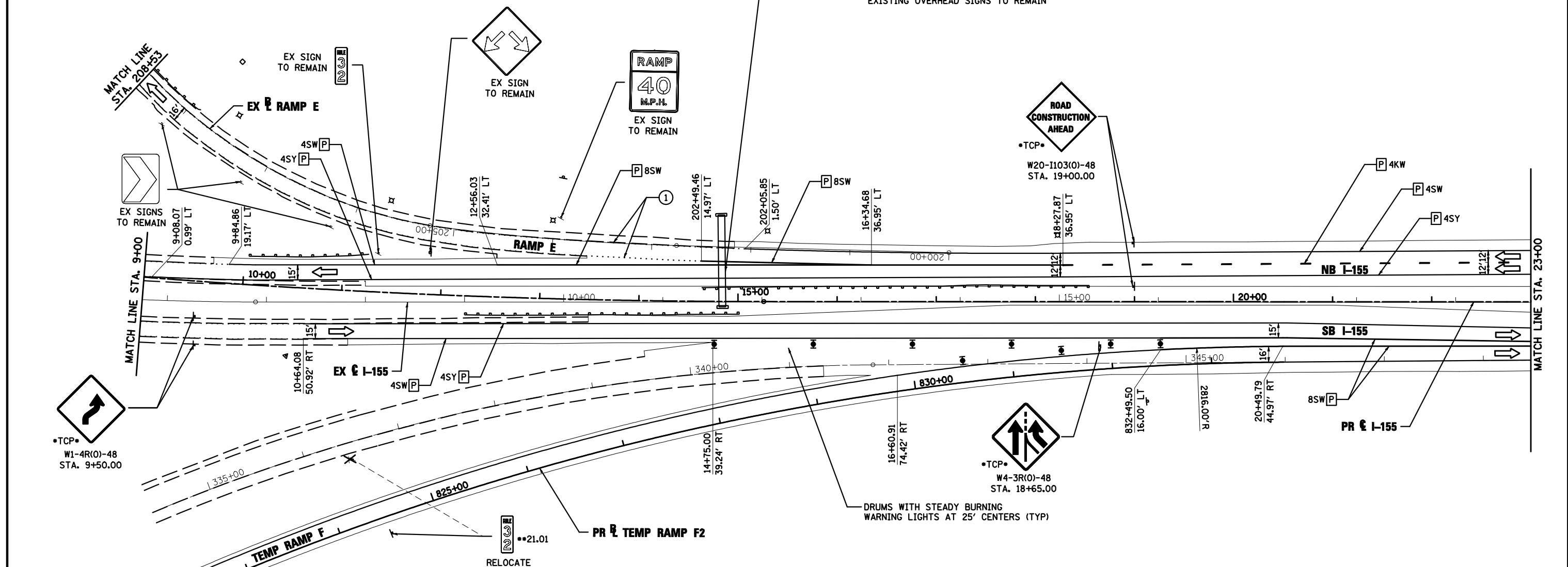

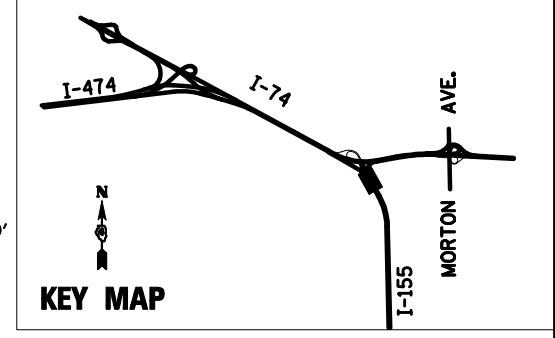
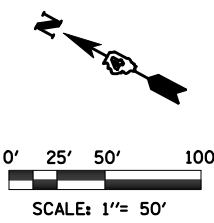


STATE OF ILLINOIS  
DEPARTMENT OF TRANSPORTATION

MAINTENANCE OF TRAFFIC  
STAGE 2B

SCALE: SHEET NO. 14 OF 17 SHEETS STA. 531+00 TO STA. 546+00

F.A.I. RTE.	SECTION	COUNTY	TOTAL SHEETS	SHEET NO.
	90-14R(14HB-4,14,14HB)/BR	TAZEWELL	2433	683
CONTRACT NO. 68620			ILLINOIS FED. AID PROJECT	



**PAVEMENT MARKING LEGEND**

- ① EXISTING PAVEMENT MARKING
- ② PAVEMENT MARKING FROM PREVIOUS STAGE
- ③ PROPOSED PAVEMENT MARKING IN PLACE (SEE PROPOSED PAVEMENT MARKING PLAN)
- T PAVEMENT MARKING TAPE, TYPE III
- P POLYUREA PAVEMENT MARKING TYPE II

- 4SW 4" SOLID WHITE
- 4SY 4" SOLID YELLOW
- 4SY 4" SOLID DOUBLE YELLOW (11" C-C)
- 4KW 4" SKIP-DASH WHITE (30' SKIP, 10' DASH)
- 4DW 4" DOTTED WHITE (9' SKIP, 3' DASH)
- 8SW 8" SOLID WHITE
- 12SW 12" SOLID WHITE @ 20' SPACING
- 12SY 12" SOLID YELLOW @ 20' SPACING
- 24SW 24" SOLID WHITE STOP BAR
- LSW LETTERS AND SYMBOLS, WHITE

**LEGEND**

- ☼ DRUMS WITH STEADY BURNING WARNING LIGHTS
- ➔ DIRECTION INDICATOR
- ☼ BARRICADE WITH STEADY BURN MONODIRECTIONAL LIGHT
- VERTICAL DELINEATOR PANELS
- ⊥ BARRICADE, TYPE III
- ➔ FLASHING ARROW BOARD
- ➔ DIRECTION OF TRAFFIC FLOW
- ☼ IMPACT ATTENUATOR, TEMPORARY (NON-REDIRECTIVE)
- ☼ IMPACT ATTENUATOR, TEMPORARY (NARROW, REDIRECTIVE)
- \*TCP\* SIGN INCLUDED IN TRAFFIC CONTROL & PROTECTION (SEE SIGN SCHEDULE)
- ☼ TEMPORARY PAVEMENT CONSTRUCTION
- ☼ ON-GOING EARTHWORK FOR PROPOSED PAVEMENT
- ☼ PROPOSED PAVEMENT CONSTRUCTION
- ☼ TEMP PVMT REMOVAL (SEE REMOVAL PLAN FOR EX PVMT REMOVAL)
- ☼ REM TEMP AGGREGATE SHOULDERS
- ☼ AGGREGATE SHOULDERS, TYPE B 6"
- ☼ TEMPORARY CONCRETE BARRIER
- ☼ TEMPORARY CONCRETE BARRIER WITH 36" GLARE SCREEN
- ☼ SIGN REFERENCE NUMBER (SEE SIGN SCHEDULE)

FILE NAME =	DESIGNED - HTL	REVISED -
D468620-shr-staging21 I155-02B.dgn	DRAWN - JPS	REVISED -
USER NAME = TERRA	CHECKED - DA/LVA	REVISED -
PLOT DATE = 7/16/2012	DATE - 7/20/2012	REVISED -




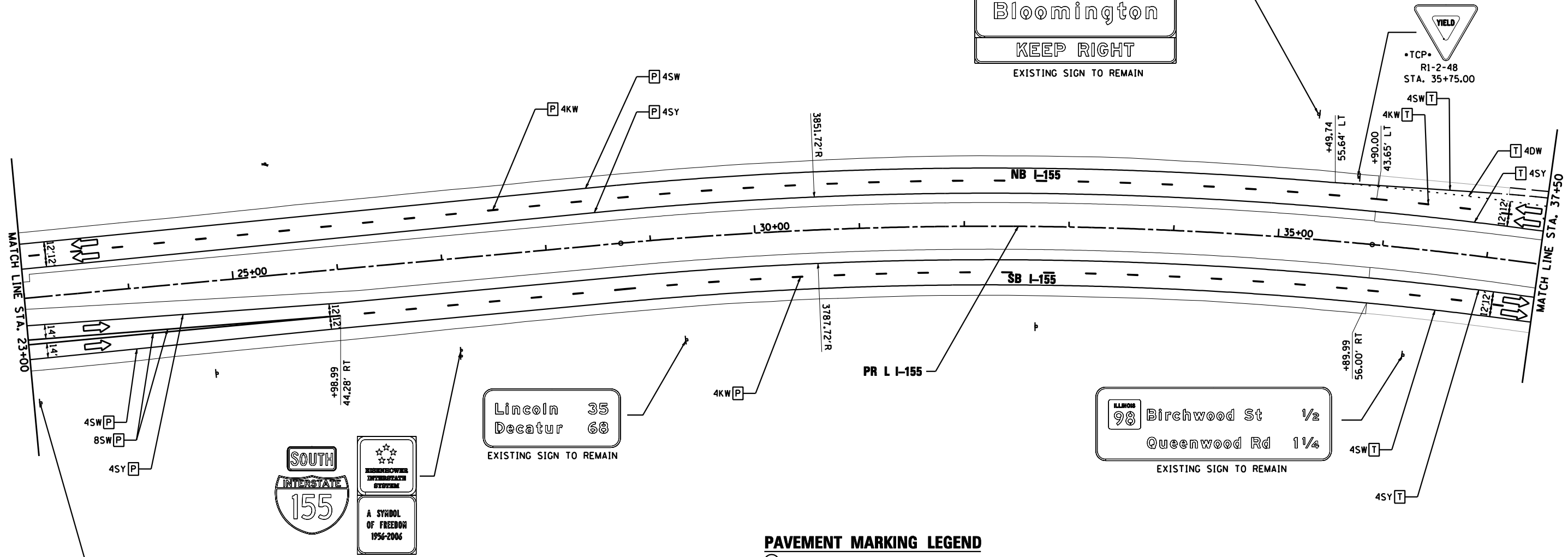
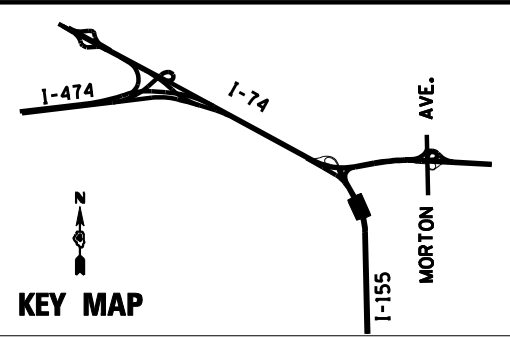
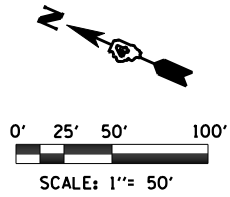
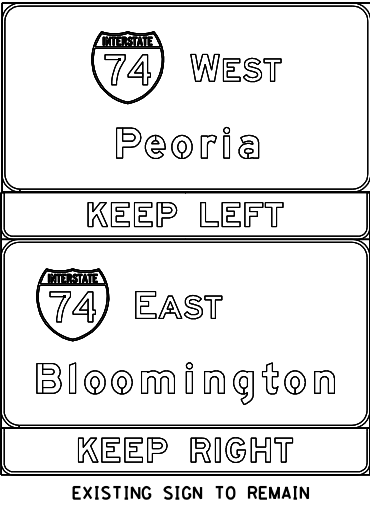
STATE OF ILLINOIS  
DEPARTMENT OF TRANSPORTATION

MAINTENANCE OF TRAFFIC  
STAGE 2B

SCALE: SHEET NO. 15 OF 17 SHEETS STA. 9+00 TO STA. 23+00

F.A.I. RTE.	SECTION	COUNTY	TOTAL SHEETS	SHEET NO.
• 90-[14R(14HB-4,14,14HB)/BR]	TAZEWELL	ILLINOIS	2433	604
CONTRACT NO. 68620			ILLINOIS FED. AID PROJECT	





**PAVEMENT MARKING LEGEND**

- ① EXISTING PAVEMENT MARKING
  - ② TEMPORARY PAVEMENT MARKING FROM PREVIOUS STAGE
  - ③ PROPOSED PAVEMENT MARKING IN PLACE (SEE PROPOSED PAVEMENT MARKING PLAN)
  - T PAVEMENT MARKING TAPE, TYPE III
  - P POLYUREA PAVEMENT MARKING TYPE II
- |   |                                     |
|---|-------------------------------------|
| 4SW 4" SOLID WHITE                          | 8SW 8" SOLID WHITE                  |
| 4SY 4" SOLID YELLOW                         | 12SW 12" SOLID WHITE @ 20' SPACING  |
| 4SYY 4" SOLID DOUBLE YELLOW (11" C-C)       | 12SY 12" SOLID YELLOW @ 20' SPACING |
| 4KW 4" SKIP-DASH WHITE (30' SKIP, 10' DASH) | 24SW 24" SOLID WHITE STOP BAR       |
| 4DW 4" DOTTED WHITE (9' SKIP, 3' DASH)      | LSW LETTERS & SYMBOLS, WHITE        |

**LEGEND**

- ☼ DRUMS WITH STEADY BURNING WARNING LIGHTS
- ➔ DIRECTION INDICATOR
- ☼ BARRICADE WITH STEADY BURN MONODIRECTIONAL LIGHT
- VERTICAL DELINEATOR PANELS
- ⌋ BARRICADE, TYPE III
- ➔ FLASHING ARROW BOARD
- ➔ DIRECTION OF TRAFFIC FLOW
- ☼ IMPACT ATTENUATOR, TEMPORARY (NON-REDIRECTIVE)
- ☼ IMPACT ATTENUATOR, TEMPORARY (NARROW, REDIRECTIVE)
- TCP• SIGN INCLUDED IN TRAFFIC CONTROL & PROTECTION (SEE SIGN SCHEDULE)
- ☒ TEMPORARY PAVEMENT CONSTRUCTION
- ☐ ON-GOING EARTHWORK FOR PROPOSED PAVEMENT
- ▨ PROPOSED PAVEMENT CONSTRUCTION
- ▨ TEMP PVMT REMOVAL (SEE REMOVAL PLAN FOR EX PVMT REMOVAL)
- REM TEMP AGGREGATE SHOULDERS
- AGGREGATE SHOULDERS, TYPE B 6"
- TEMPORARY CONCRETE BARRIER
- TEMPORARY CONCRETE BARRIER WITH 36" GLARE SCREEN
- XX-X SIGN REFERENCE NUMBER (SEE SIGN SCHEDULE)

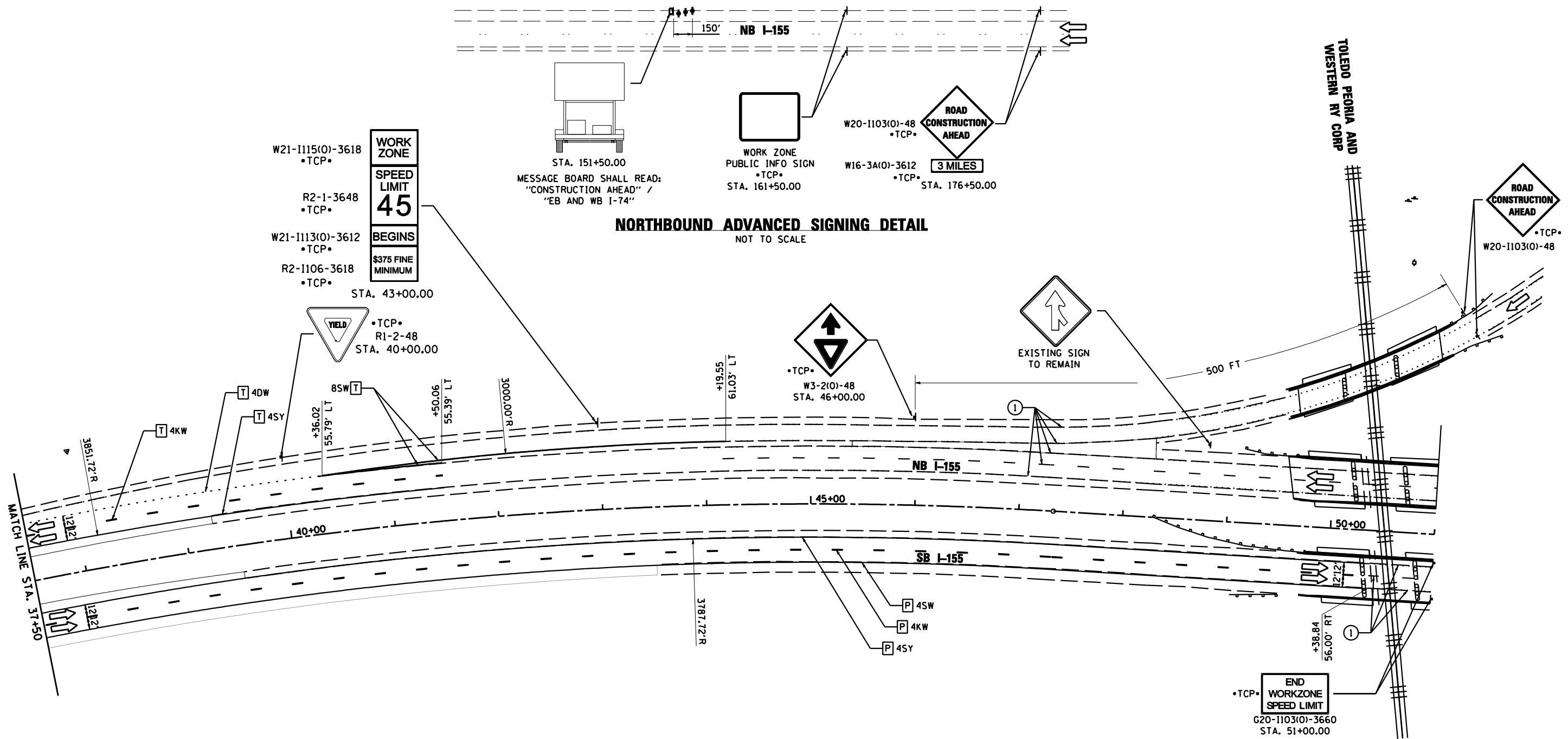
FILE NAME =	DESIGNED - HTL	REVISED -
D468620-sh1-staging22_1155-028.dgn	DRAWN - JPS	REVISED -
USER NAME = TERRA	CHECKED - DA/LVA	REVISED -
PLOT DATE = 7/16/2012	DATE - 7/20/2012	REVISED -



STATE OF ILLINOIS  
DEPARTMENT OF TRANSPORTATION

MAINTENANCE OF TRAFFIC STAGE 2B		
SCALE:	SHEET NO. 16 OF 17 SHEETS	STA. 23+00 TO STA. 37+50

F.A.I. RTE.:	SECTION	COUNTY	TOTAL SHEETS	SHEET NO.
•	90-[14R(14HB-4,14,14HVB)BR]	TAZEWELL	2433	605
			CONTRACT NO. 68620	
ILLINOIS FED. AID PROJECT				



**NORTHBOUND ADVANCED SIGNING DETAIL**

NOT TO SCALE

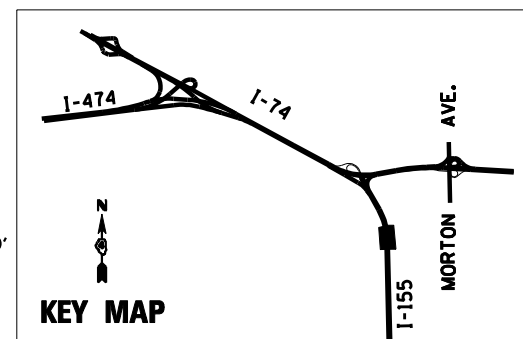
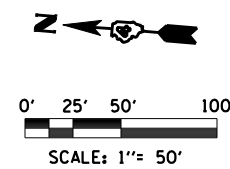
**LEGEND**

- DRUMS WITH STEADY BURNING WARNING LIGHTS
- DIRECTION INDICATOR
- BARRICADE WITH STEADY BURN MONODIRECTIONAL LIGHT
- VERTICAL DELINEATOR PANELS
- BARRICADE, TYPE III
- FLASHING ARROW BOARD
- DIRECTION OF TRAFFIC FLOW
- IMPACT ATTENUATOR, TEMPORARY (NON-REDIRECTIVE)
- IMPACT ATTENUATOR, TEMPORARY (NARROW, REDIRECTIVE)
- TCP•** SIGN INCLUDED IN TRAFFIC CONTROL & PROTECTION (SEE SIGN SCHEDULE)

- TEMPORARY PAVEMENT CONSTRUCTION
- ON-GOING EARTHWORK FOR PROPOSED PAVEMENT
- PROPOSED PAVEMENT CONSTRUCTION
- TEMP PVMT REMOVAL (SEE REMOVAL PLAN FOR EX PVMT REMOVAL)
- REM TEMP AGGREGATE SHOULDERS
- AGGREGATE SHOULDERS, TYPE B 6"
- TEMPORARY CONCRETE BARRIER
- TEMPORARY CONCRETE BARRIER WITH 36" GLARE SCREEN
- \*\*XX-X** SIGN REFERENCE NUMBER (SEE SIGN SCHEDULE)

**PAVEMENT MARKING LEGEND**

- ① EXISTING PAVEMENT MARKING
  - ② TEMPORARY PAVEMENT MARKING FOR PREVIOUS STAGE
  - ③ PROPOSED PAVEMENT MARKING IN PLACE (SEE PROPOSED PAVEMENT MARKING PLAN)
  - T** PAVEMENT MARKING TAPE, TYPE III
  - P** POLYUREA PAVEMENT MARKING TYPE II
- |       |   |      |                                |
|-------|---|------|--------------------------------|
| 4SW   | 4" SOLID WHITE                          | 8SW  | 8" SOLID WHITE                 |
| 4SY   | 4" SOLID YELLOW                         | 12SW | 12" SOLID WHITE @ 20' SPACING  |
| 4SY Y | 4" SOLID DOUBLE YELLOW (11" C-C)        | 12SY | 12" SOLID YELLOW @ 20' SPACING |
| 4KW   | 4" SKIP-DASH WHITE (30' SKIP, 10' DASH) | 24SW | 24" SOLID WHITE STOP BAR       |
| 4DW   | 4" DOTTED WHITE (9' SKIP, 3' DASH)      | LSW  | LETTERS & SYMBOLS, WHITE       |



FILE NAME =	DESIGNED - HTL	REVISED -
D468620-sh1-staging23 1155-02B.dgn	DRAWN - JPS	REVISED -
USER NAME = TERRA	CHECKED - DA/LVA	REVISED -
PLOT DATE = 7/16/2012	DATE - 7/20/2012	REVISED -

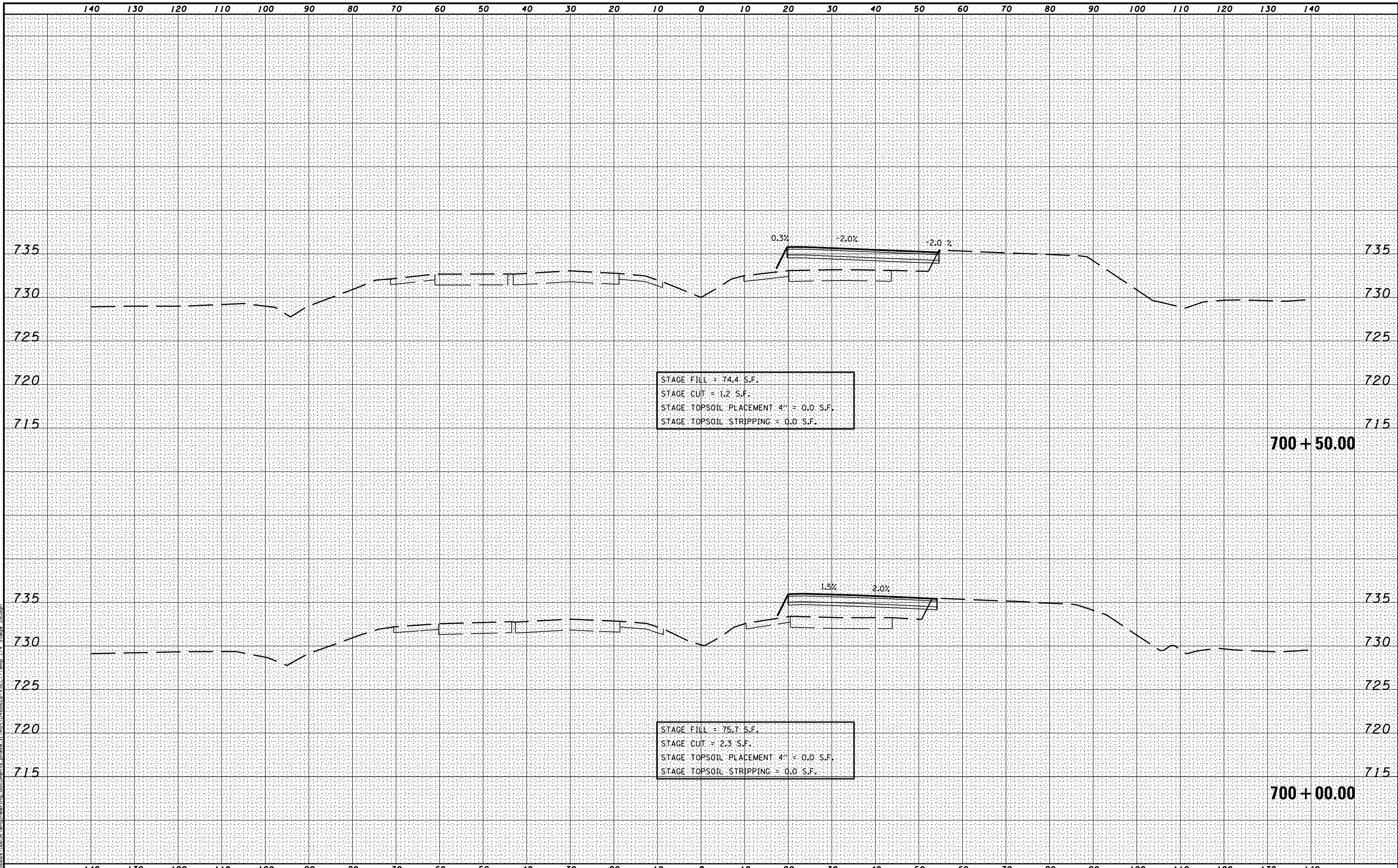


**STATE OF ILLINOIS  
DEPARTMENT OF TRANSPORTATION**

**MAINTENANCE OF TRAFFIC  
STAGE 2B**

SCALE: SHEET NO. 17 OF 17 SHEETS STA. 37+50 TO STA. 51+00

F.A.I. RTE.	SECTION	COUNTY	TOTAL SHEETS	SHEET NO.
90	[14R][14HB-4,14,14HVB]BR	TAZEWELL	2433	606
CONTRACT NO. 68620			ILLINOIS FED. AID PROJECT	



STAGE FILL = 74.4 S.F.  
 STAGE CUT = 1.2 S.F.  
 STAGE TOPSOIL PLACEMENT 4" = 0.0 S.F.  
 STAGE TOPSOIL STRIPPING = 0.0 S.F.

STAGE FILL = 75.7 S.F.  
 STAGE CUT = 2.3 S.F.  
 STAGE TOPSOIL PLACEMENT 4" = 0.0 S.F.  
 STAGE TOPSOIL STRIPPING = 0.0 S.F.

MODEL NAME: XS\_SHEET\_Temporary.dgn; model\_name\_1  
 DESIGN FILE: \\002951102951\engineering\documents\phase\_1\mst\0468620-XSECT-Temp\_174\_Stage\_2B.dgn


FILE NAME =	DESIGNED -	REVISED -
...\\0468620-XSECT-Temp 174 Stage 2B.dgn	DRAWN -	REVISED -
USER NAME = eanderson	CHECKED -	REVISED -
PLOT DATE = 7/26/2012	DATE - JULY 20, 2012	REVISED -



**STATE OF ILLINOIS**  
**DEPARTMENT OF TRANSPORTATION**

**MAINTENANCE OF TRAFFIC – STAGE 2B**  
**CROSS SECTIONS – TEMPORARY I-74**  
 SCALE: H 1"=10', V 1"=5' SHEET NO. 1 OF 11 SHEETS STA. 700+00.00 TO STA. 700+50.00

F.A.I. RTE.	SECTION	COUNTY	TOTAL SHEETS	SHEET NO.
• 90-[14R(14HB-4,14,14HVB)BR]		TAZEWELL	2433	6060
			<b>CONTRACT NO. 68620</b>	
ILLINOIS FED. AID PROJECT				



MODEL NAME: XS-SHEET - temporary - model\_name\_2  
 DESIGN FILE: \\00909102956\encl\engineering\_documents\phase\_1\mst\0468620-XSECT-Temp\_174\_Stage\_2B.dgn

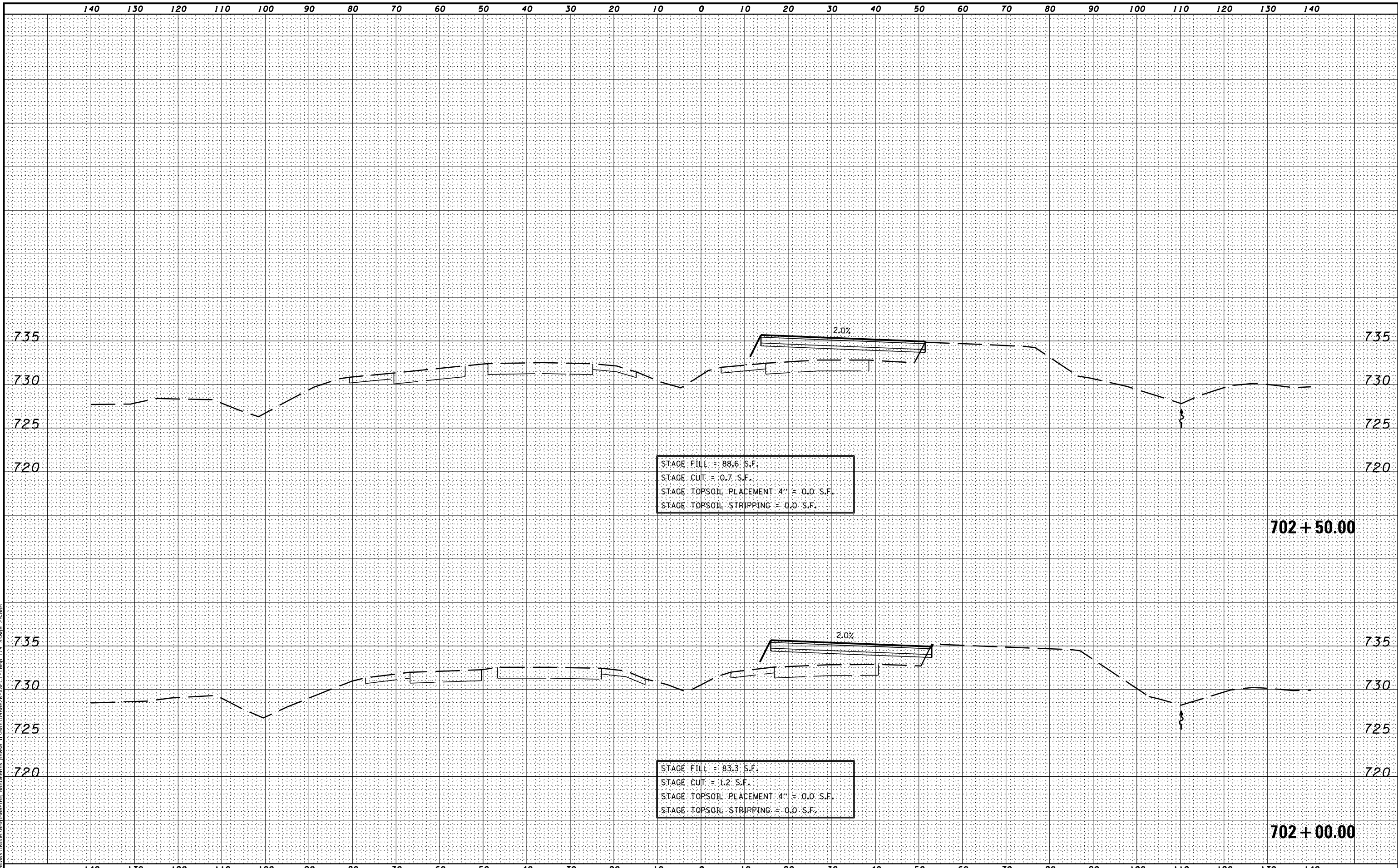
FILE NAME =	DESIGNED -	REVISED -
...\\0468620-XSECT-Temp 174 Stage 2B.dgn	DRAWN -	REVISED -
USER NAME = eanderson	CHECKED -	REVISED -
PLOT DATE = 7/26/2012	DATE - JULY 20, 2012	REVISED -



STATE OF ILLINOIS  
DEPARTMENT OF TRANSPORTATION

MAINTENANCE OF TRAFFIC – STAGE 2B  
 CROSS SECTIONS – TEMPORARY I-74  
 SCALE: H 1"=10', V 1"=5' SHEET NO. 2 OF 11 SHEETS STA. 701+00.00 TO STA. 701+50.00

F.A.I. RTE.	SECTION	COUNTY	TOTAL SHEETS	SHEET NO.
90-[14R(14HB-4,14,14HVB)BR]	TAZEWELL	2433	606b	
CONTRACT NO. 68620			ILLINOIS FED. AID PROJECT	



MODEL NAME: XS\_SHEET\_Temporary\_model\_name\_3  
 DESIGN FILE: \\00909102956\engineering\documents\phase 1\mst\0468620-XSECT-Temp 174 Stage 2B.dgn

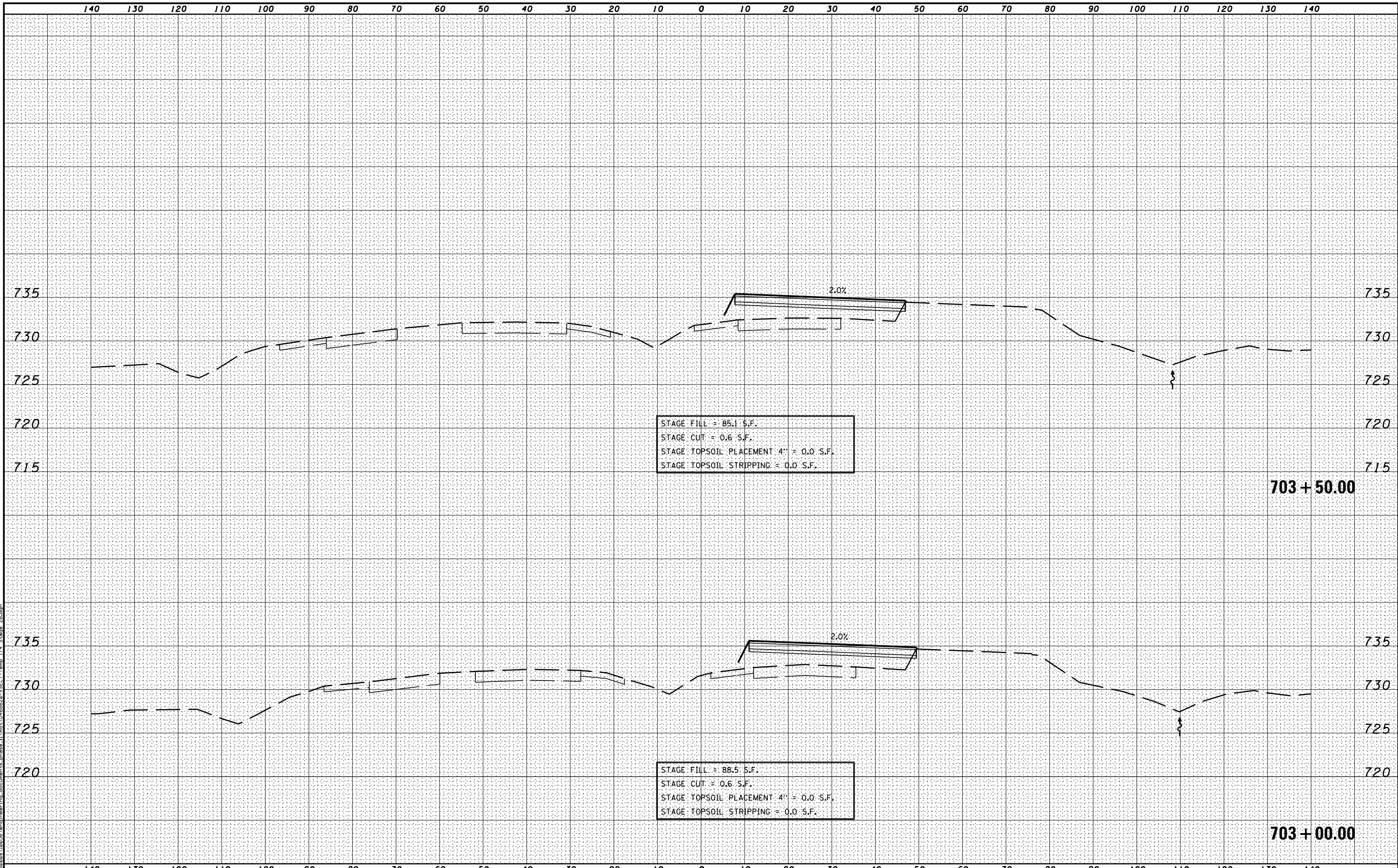
FILE NAME =	DESIGNED -	REVISED -
...\\0468620-XSECT-Temp 174 Stage 2B.dgn	DRAWN -	REVISED -
USER NAME = eanderson	CHECKED -	REVISED -
PLOT DATE = 7/26/2012	DATE - JULY 20, 2012	REVISED -



**STATE OF ILLINOIS**  
**DEPARTMENT OF TRANSPORTATION**

**MAINTENANCE OF TRAFFIC – STAGE 2B**  
**CROSS SECTIONS – TEMPORARY I-74**  
 SCALE: H 1"=10', V 1"=5'    SHEET NO. 3 OF 11 SHEETS    STA. 702+00.00 TO STA. 702+50.00

F.A.I. RTE.	SECTION	COUNTY	TOTAL SHEETS	SHEET NO.
• 90-[14R(14HB-4,14,14HVB)BR]		TAZEWELL	2433	606C
CONTRACT NO. 68620			ILLINOIS FED. AID PROJECT	



MODEL NAME: XS\_SHEET\_Temporary\_model\_name\_4  
 DESIGN FILE: \\009010295\encl\engineering\documents\phase\_1\mst\0468620-XSECT-Temp\_174\_Stage\_2B.dgn

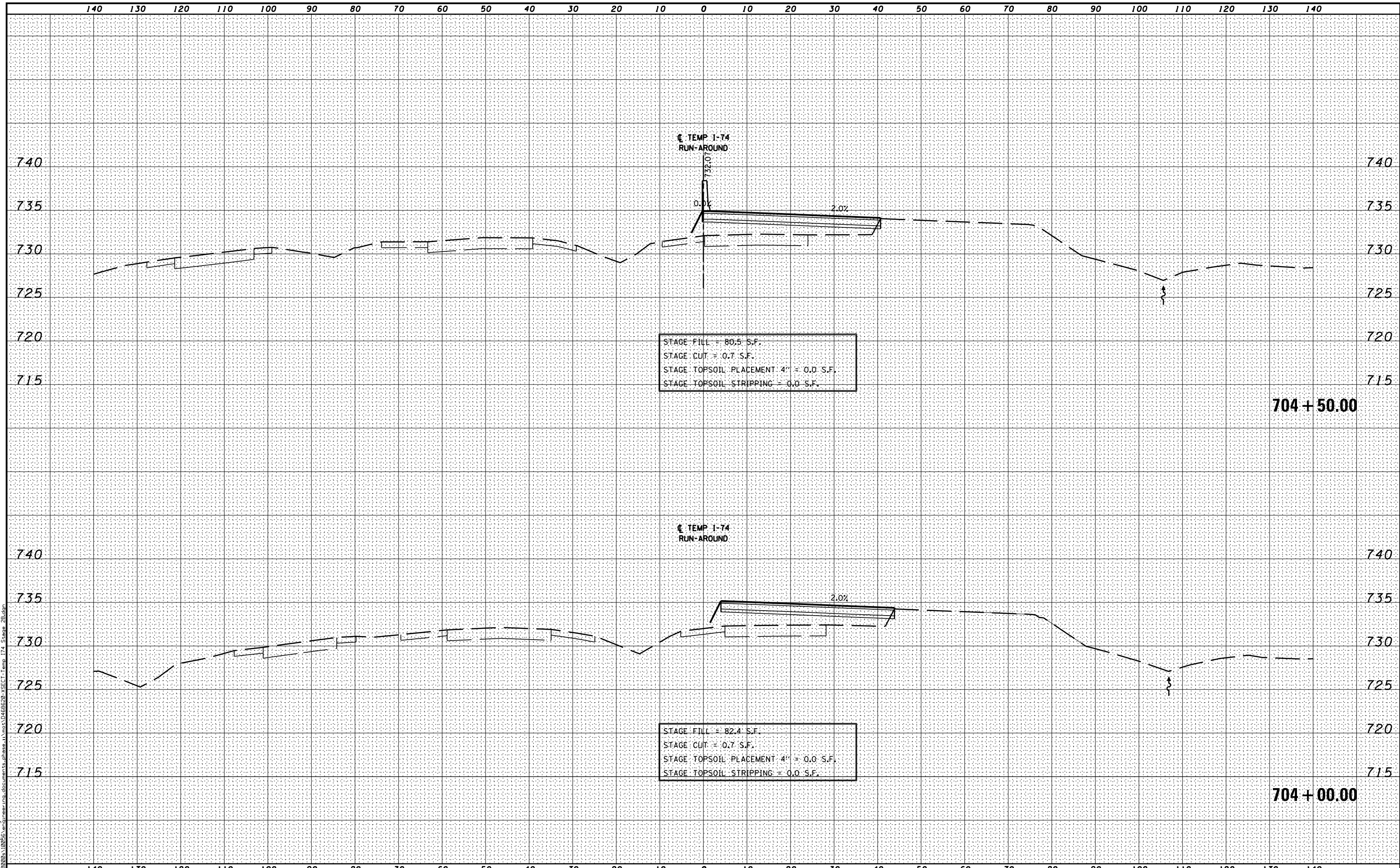
FILE NAME =	DESIGNED -	REVISED -
...\\0468620-XSECT-Temp 174 Stage 2B.dgn	DRAWN -	REVISED -
USER NAME = eanderson	CHECKED -	REVISED -
PLOT DATE = 7/26/2012	DATE - JULY 20, 2012	REVISED -



STATE OF ILLINOIS  
DEPARTMENT OF TRANSPORTATION

MAINTENANCE OF TRAFFIC – STAGE 2B  
CROSS SECTIONS – TEMPORARY I-74  
SCALE: H 1"=10', V 1"=5' SHEET NO. 4 OF 11 SHEETS STA. 703+00.00 TO STA. 703+50.00

F.A.I. RTE.	SECTION	COUNTY	TOTAL SHEETS	SHEET NO.
90	I14R(14HB-4,14,14HVB)BR	TAZEWELL	2433	606d
CONTRACT NO. 68620			ILLINOIS FED. AID PROJECT	



MODEL NAME: XS\_SHEET\_Temporary\_model\_name\_5  
 DESIGN FILE: \\002951\02951\engineering\documents\phase 1\work\0468620-XSECT-Temp 174 Stage 2B.dgn

FILE NAME =	DESIGNED -	REVISED -
...\\0468620-XSECT-Temp 174 Stage 2B.dgn	DRAWN -	REVISED -
USER NAME = eanderson	CHECKED -	REVISED -
PLOT DATE = 7/26/2012	DATE - JULY 20, 2012	REVISED -

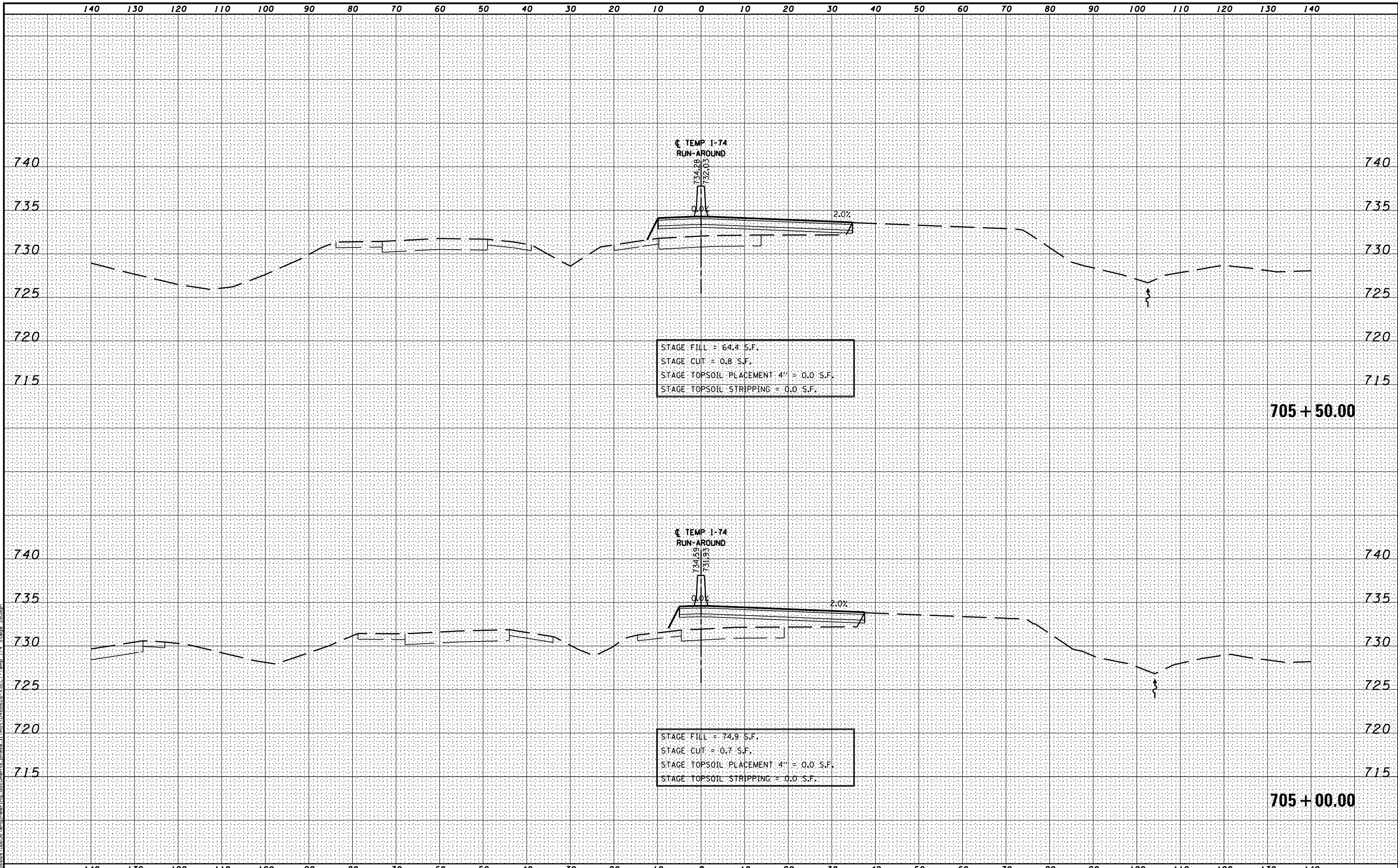


STATE OF ILLINOIS  
DEPARTMENT OF TRANSPORTATION

MAINTENANCE OF TRAFFIC – STAGE 2B  
CROSS SECTIONS – TEMPORARY I-74  
SCALE: H 1"=10', V 1"=5' SHEET NO. 5 OF 11 SHEETS STA. 704+00.00 TO STA. 704+50.00

F.A.I. RTE.	SECTION	COUNTY	TOTAL SHEETS	SHEET NO.
90-[14R(14HB-4,14,14HVB)BR]		TAZEWELL	2433	606e
CONTRACT NO. 68620			ILLINOIS FED. AID PROJECT	





STAGE FILL = 64.4 S.F.  
 STAGE CUT = 0.8 S.F.  
 STAGE TOPSOIL PLACEMENT 4" = 0.0 S.F.  
 STAGE TOPSOIL STRIPPING = 0.0 S.F.

STAGE FILL = 74.9 S.F.  
 STAGE CUT = 0.7 S.F.  
 STAGE TOPSOIL PLACEMENT 4" = 0.0 S.F.  
 STAGE TOPSOIL STRIPPING = 0.0 S.F.

MODEL NAME: XS\_SHEET\_Temporary\_model\_name\_6  
 DESIGN FILE: \\10255\engineering\documents\phase\_1\west\0468620-XSECT-Temp\_174\_Stage\_2B.dgn

FILE NAME =	DESIGNED -	REVISED -
...\\0468620-XSECT-Temp 174 Stage 2B.dgn	DRAWN -	REVISED -
USER NAME = eanderson	CHECKED -	REVISED -
PLOT DATE = 7/26/2012	DATE - JULY 20, 2012	REVISED -

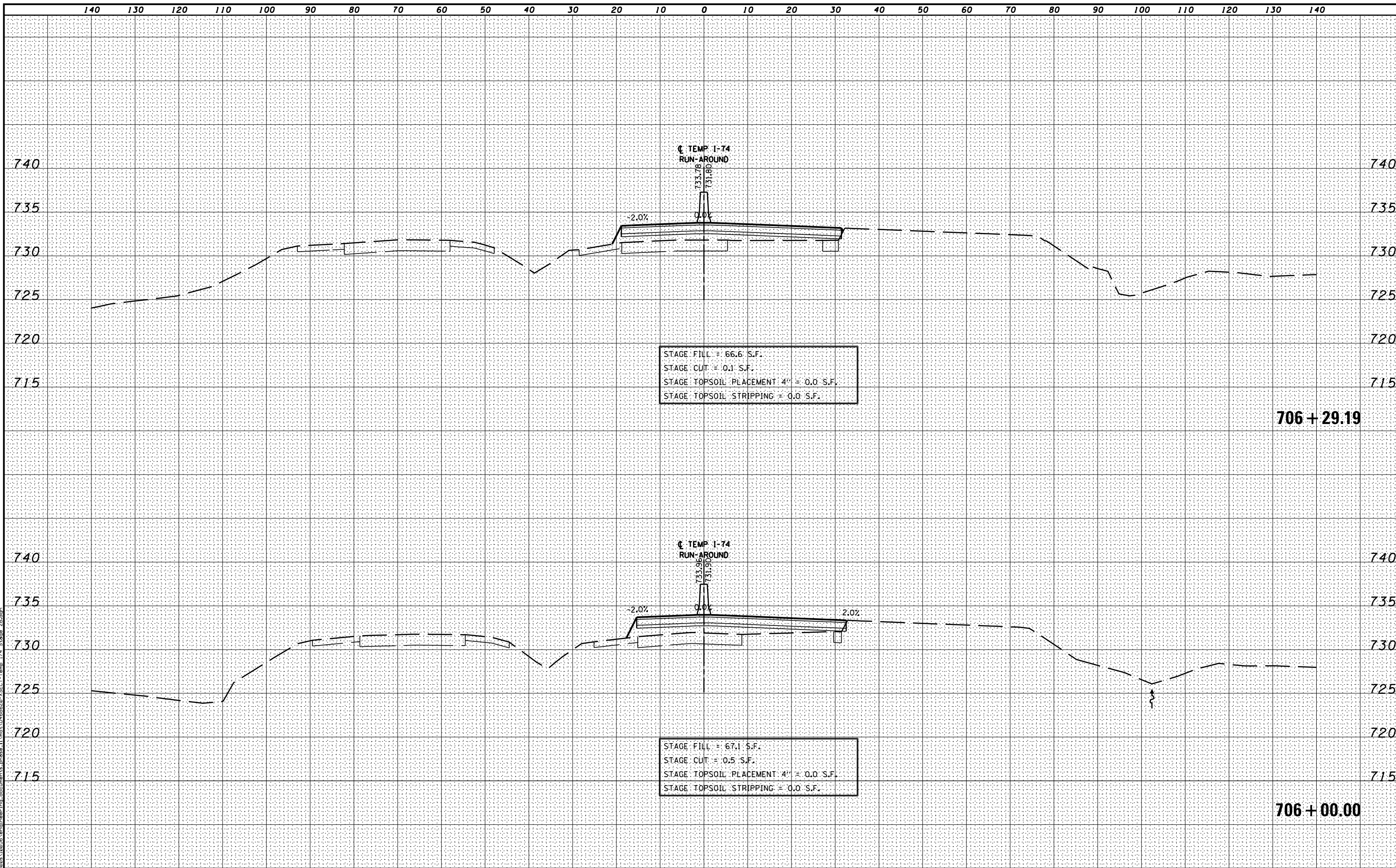


STATE OF ILLINOIS  
 DEPARTMENT OF TRANSPORTATION

MAINTENANCE OF TRAFFIC – STAGE 2B  
 CROSS SECTIONS – TEMPORARY I-74  
 SCALE: H 1"=10', V 1"=5' SHEET NO. 6 OF 11 SHEETS STA. 705+00.00 TO STA. 705+50.00

F.A.I. RTE.	SECTION	COUNTY	TOTAL SHEETS	SHEET NO.
• 90-[14R(14HB-4,14,14HVB)BR]	TAZEWELL	2433	606f	CONTRACT NO. 68620

ILLINOIS FED. AID PROJECT



STAGE FILL = 66.6 S.F.  
 STAGE CUT = 0.1 S.F.  
 STAGE TOPSOIL PLACEMENT 4" = 0.0 S.F.  
 STAGE TOPSOIL STRIPPING = 0.0 S.F.

706 + 29.19

STAGE FILL = 67.1 S.F.  
 STAGE CUT = 0.5 S.F.  
 STAGE TOPSOIL PLACEMENT 4" = 0.0 S.F.  
 STAGE TOPSOIL STRIPPING = 0.0 S.F.

706 + 00.00

MODEL NAME: XSECT - Temporary - model\_name\_7  
 DESIGN FILE: I:\0295\encl\encl.dwg documents\phase 1\mst\0468620-XSECT-Temp 174 Stage 2B.dgn

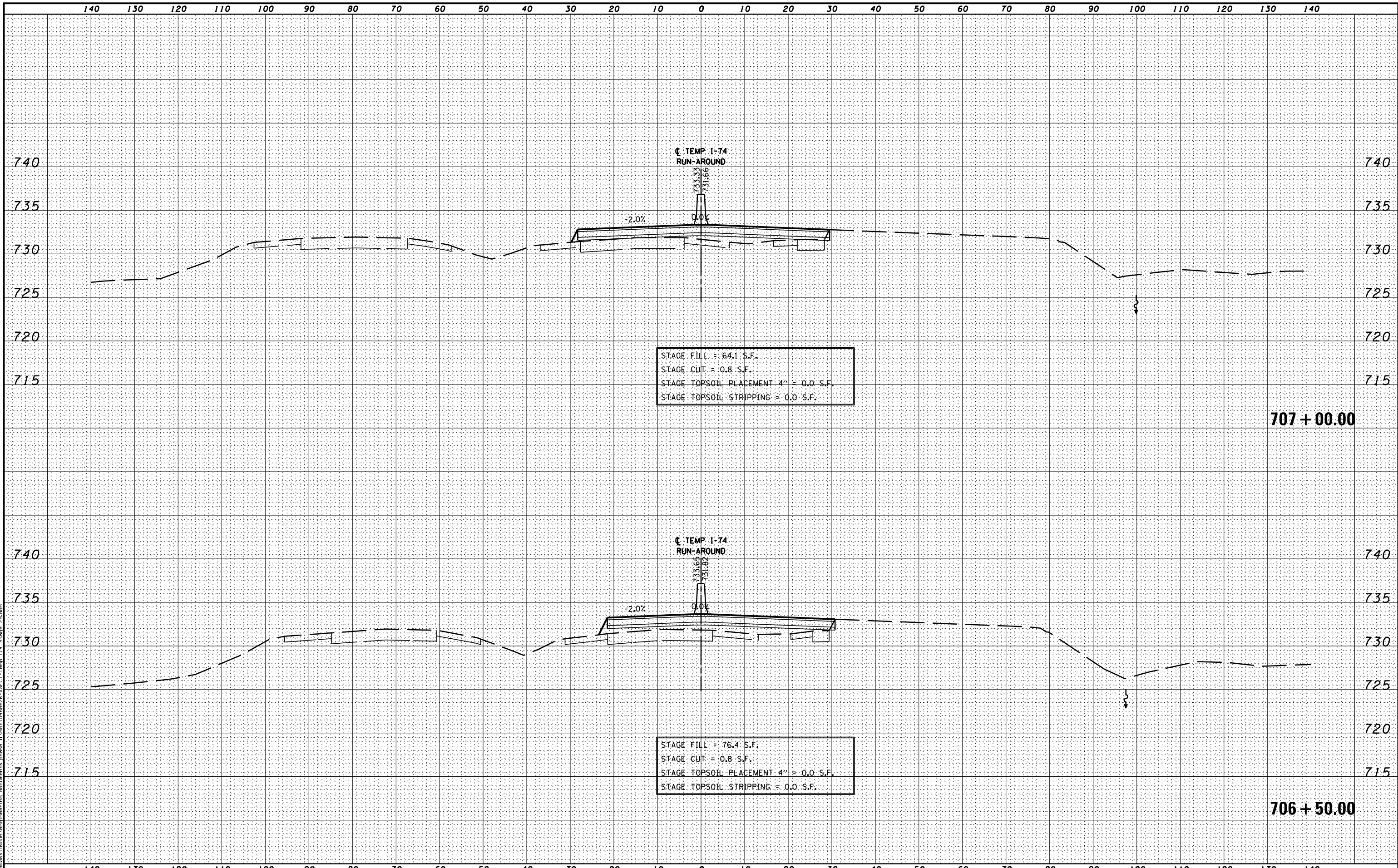
FILE NAME =	DESIGNED -	REVISED -
...D468620-XSECT-Temp 174 Stage 2B.dgn	DRAWN -	REVISED -
USER NAME = eanderson	CHECKED -	REVISED -
PLOT DATE = 7/26/2012	DATE - JULY 20, 2012	REVISED -



STATE OF ILLINOIS  
 DEPARTMENT OF TRANSPORTATION

MAINTENANCE OF TRAFFIC - STAGE 2B  
 CROSS SECTIONS - TEMPORARY I-74  
 SCALE: H 1"=10', V 1"=5' SHEET NO. 7 OF 11 SHEETS STA. 706+00.00 TO STA. 706+29.19

F.A.I. RTE.	SECTION	COUNTY	TOTAL SHEETS	SHEET NO.
90	I14R(14HB-4,14,14HVB)BRJ	TAZEWELL	2433	606g
			CONTRACT NO. 68620	
ILLINOIS FED. AID PROJECT				



MODEL NAME: XSECT - Temporary - model\_name\_8  
 DESIGN FILE: \\00209110255\encl\engineering\documents\phase\_1\west\0468620-XSECT-Temp\_174\_Stage\_2B.dgn

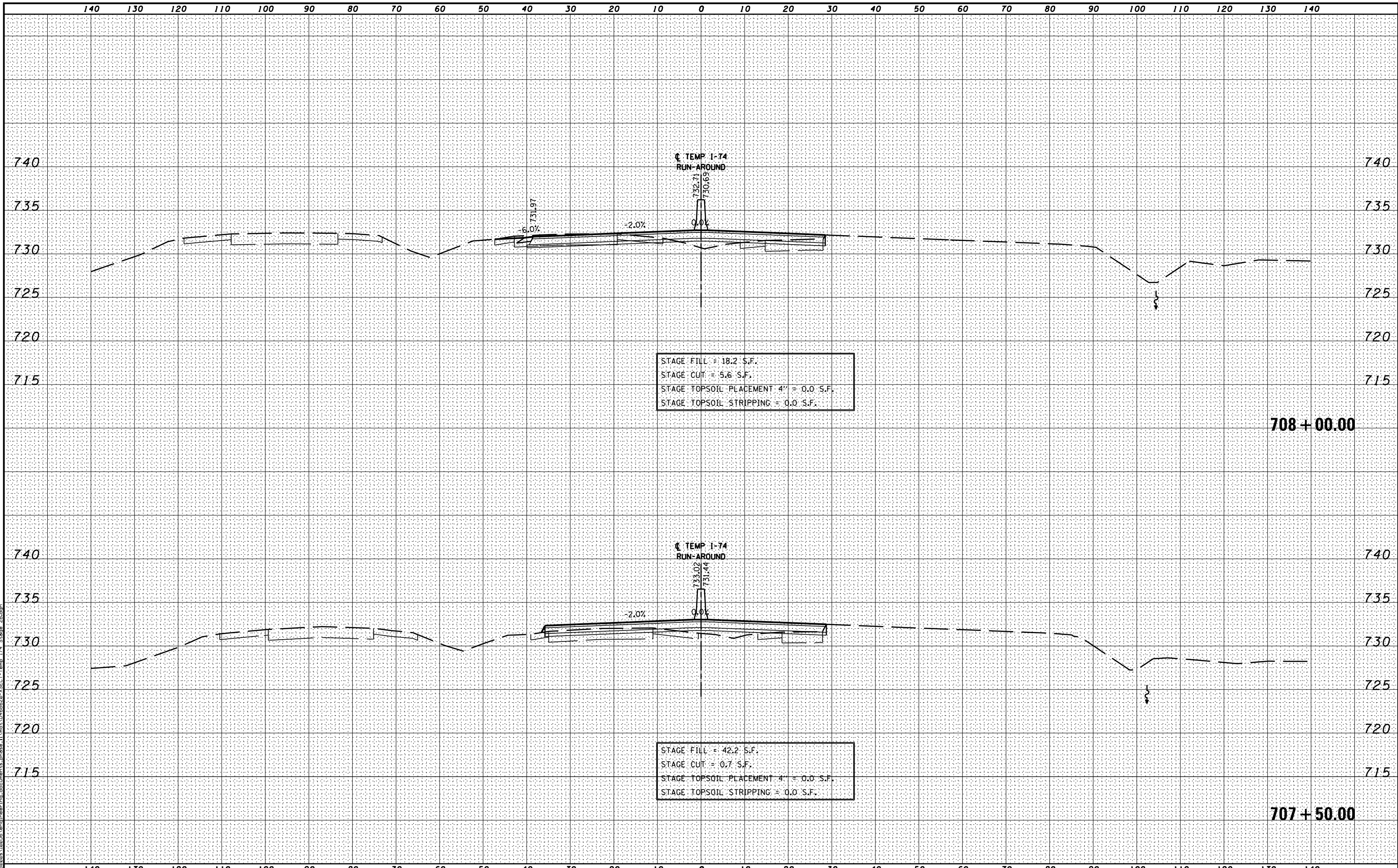
FILE NAME =	DESIGNED -	REVISED -
...\\0468620-XSECT-Temp 174 Stage 2B.dgn	DRAWN -	REVISED -
USER NAME = eanderson	CHECKED -	REVISED -
PLOT DATE = 7/26/2012	DATE - JULY 20, 2012	REVISED -



STATE OF ILLINOIS  
DEPARTMENT OF TRANSPORTATION

MAINTENANCE OF TRAFFIC – STAGE 2B  
CROSS SECTIONS – TEMPORARY I-74  
SCALE: H 1"=10', V 1"=5' SHEET NO. 8 OF 11 SHEETS STA. 706+50.00 TO STA. 707+00.00

F.A.I. RTE.	SECTION	COUNTY	TOTAL SHEETS	SHEET NO.
90-[14R(14HB-4,14,14HVB)BR]		TAZEWELL	2433	606h
			CONTRACT NO. 68620	
ILLINOIS FED. AID PROJECT				



STAGE FILL = 18.2 S.F.  
 STAGE CUT = 5.6 S.F.  
 STAGE TOPSOIL PLACEMENT 4" = 0.0 S.F.  
 STAGE TOPSOIL STRIPPING = 0.0 S.F.

708 + 00.00

STAGE FILL = 42.2 S.F.  
 STAGE CUT = 0.7 S.F.  
 STAGE TOPSOIL PLACEMENT 4" = 0.0 S.F.  
 STAGE TOPSOIL STRIPPING = 0.0 S.F.

707 + 50.00

MODEL NAME: XSECT - Temporary - model\_name\_9  
 DESIGN FILE: \\s010209\10255\encl\engineering\documents\phase\_1\mst\0468620-XSECT-Temp\_174\_Stage\_2B.dgn


FILE NAME =	DESIGNED -	REVISED -
...\\0468620-XSECT-Temp 174 Stage 2B.dgn	DRAWN -	REVISED -
USER NAME = eanderson	CHECKED -	REVISED -
PLOT DATE = 7/26/2012	DATE - JULY 20, 2012	REVISED -



STATE OF ILLINOIS  
 DEPARTMENT OF TRANSPORTATION

MAINTENANCE OF TRAFFIC - STAGE 2B  
 CROSS SECTIONS - TEMPORARY I-74  
 SCALE: H 1"=10', V 1"=5' SHEET NO. 9 OF 11 SHEETS STA. 707+50.00 TO STA. 708+00.00

F.A.I. RTE.	SECTION	COUNTY	TOTAL SHEETS	SHEET NO.
90-[14R(14HB-4,14,14HB)BR]	TAZEWELL	2433	6061	
			CONTRACT NO. 68620	
ILLINOIS FED. AID PROJECT				



STAGE FILL = 11.2 S.F.  
 STAGE CUT = 2.0 S.F.  
 STAGE TOPSOIL PLACEMENT 4" = 0.0 S.F.  
 STAGE TOPSOIL STRIPPING = 0.0 S.F.

STAGE FILL = 20.2 S.F.  
 STAGE CUT = 0.1 S.F.  
 STAGE TOPSOIL PLACEMENT 4" = 0.0 S.F.  
 STAGE TOPSOIL STRIPPING = 0.0 S.F.

MODEL NAME: XS\_SHEET\_Temporary\_model\_name\_10  
 DESIGN FILE: \\s:\projects\10255\engineering\documents\phase\_1\mst\0468620-XSECT-Temp\_174\_Stage\_2B.dgn

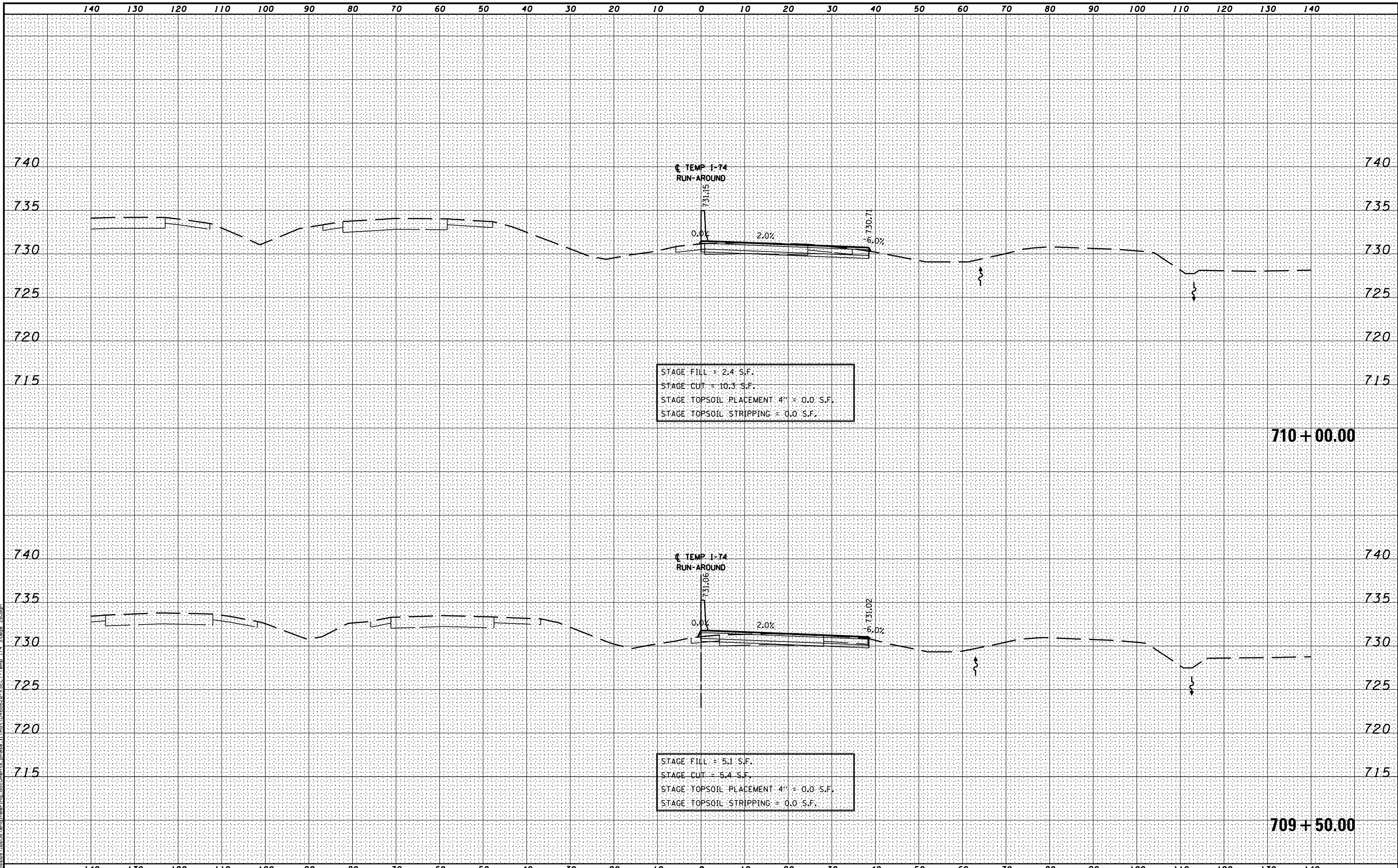
FILE NAME =	DESIGNED -	REVISED -
...D468620-XSECT-Temp 174 Stage 2B.dgn	DRAWN -	REVISED -
USER NAME = eanderson	CHECKED -	REVISED -
PLOT DATE = 7/26/2012	DATE - JULY 20, 2012	REVISED -



STATE OF ILLINOIS  
 DEPARTMENT OF TRANSPORTATION

MAINTENANCE OF TRAFFIC – STAGE 2B  
 CROSS SECTIONS – TEMPORARY I-74  
 SCALE: H 1"=10', V 1"=5' SHEET NO. 10 OF 11 SHEETS STA. 708+50.00 TO STA. 709+00.00

F.A.I. RTE.	SECTION	COUNTY	TOTAL SHEETS	SHEET NO.
90-[14R(14HB-4,14,14HB)BR]	TAZEWELL	2433	606	
CONTRACT NO. 68620			ILLINOIS FED. AID PROJECT	



STAGE FILL = 2.4 S.F.  
 STAGE CUT = 10.3 S.F.  
 STAGE TOPSOIL PLACEMENT 4" = 0.0 S.F.  
 STAGE TOPSOIL STRIPPING = 0.0 S.F.

STAGE FILL = 5.1 S.F.  
 STAGE CUT = 5.4 S.F.  
 STAGE TOPSOIL PLACEMENT 4" = 0.0 S.F.  
 STAGE TOPSOIL STRIPPING = 0.0 S.F.

MODEL NAME: XS\_SHEET\_Temporary\_model\_name\_11  
 DESIGN FILE: \\0295\encl\engineering\documents\phase\_1\mst\0468620-XSECT-Temp\_174\_Stage\_2B.dgn

FILE NAME =	DESIGNED -	REVISED -
...\\0468620-XSECT-Temp 174 Stage 2B.dgn	DRAWN -	REVISED -
USER NAME = eanderson	CHECKED -	REVISED -
PLOT DATE = 7/26/2012	DATE - JULY 20, 2012	REVISED -



STATE OF ILLINOIS  
 DEPARTMENT OF TRANSPORTATION

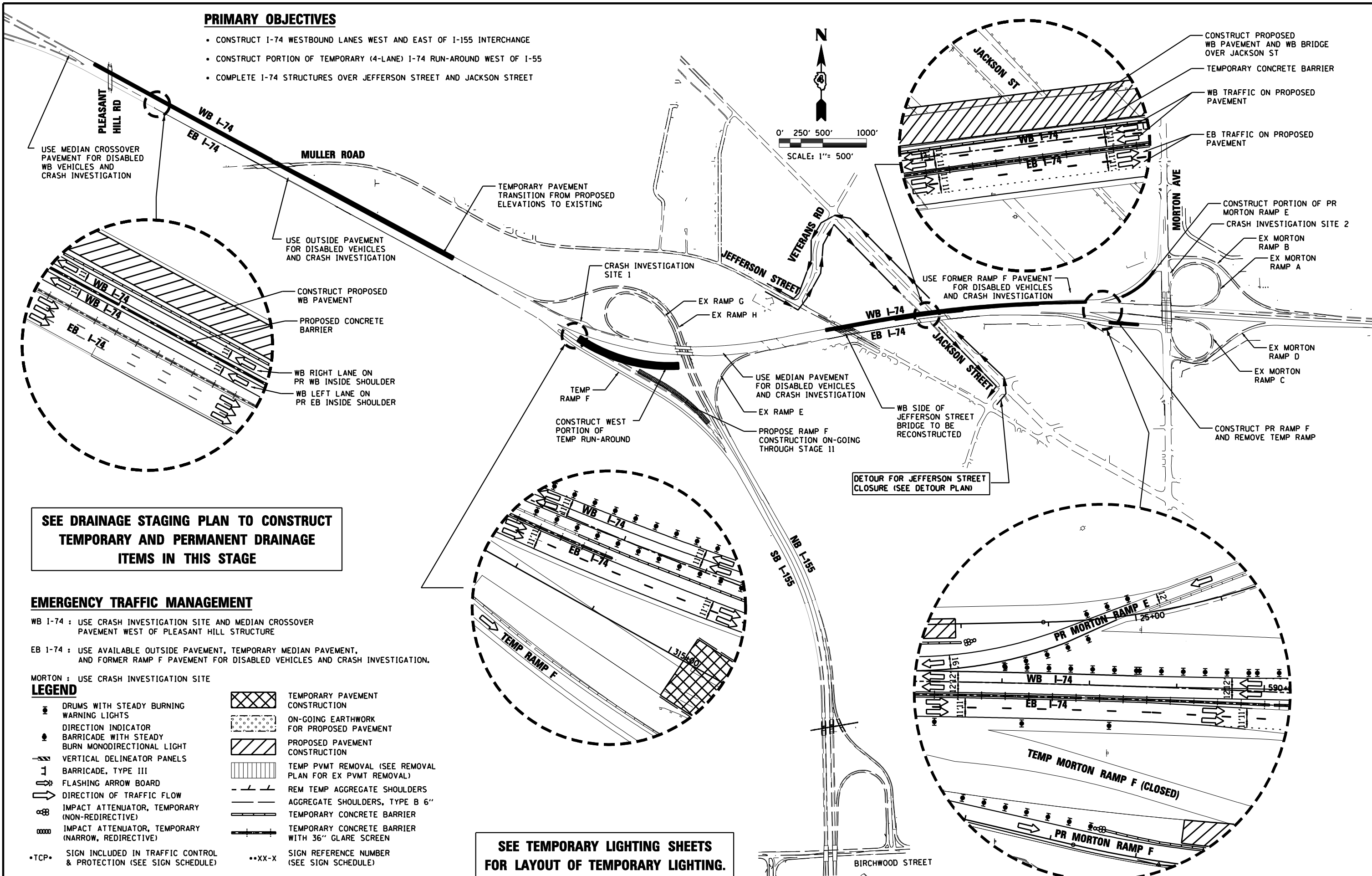
MAINTENANCE OF TRAFFIC – STAGE 2B  
 CROSS SECTIONS – TEMPORARY I-74  
 SCALE: H 1"=10', V 1"=5' SHEET NO. 11 OF 11 SHEETS STA. 709+50.00 TO STA. 710+00.00

F.A.I. RTE.	SECTION	COUNTY	TOTAL SHEETS	SHEET NO.
90	I14R(I4HB-4,14,14HVB)BRJ	TAZEWELL	2433	606K
			CONTRACT NO. 68620	
ILLINOIS FED. AID PROJECT				



**PRIMARY OBJECTIVES**

- CONSTRUCT I-74 WESTBOUND LANES WEST AND EAST OF I-155 INTERCHANGE
- CONSTRUCT PORTION OF TEMPORARY (4-LANE) I-74 RUN-AROUND WEST OF I-55
- COMPLETE I-74 STRUCTURES OVER JEFFERSON STREET AND JACKSON STREET



**SEE DRAINAGE STAGING PLAN TO CONSTRUCT TEMPORARY AND PERMANENT DRAINAGE ITEMS IN THIS STAGE**

**EMERGENCY TRAFFIC MANAGEMENT**

- WB I-74 : USE CRASH INVESTIGATION SITE AND MEDIAN CROSSOVER PAVEMENT WEST OF PLEASANT HILL STRUCTURE
- EB I-74 : USE AVAILABLE OUTSIDE PAVEMENT, TEMPORARY MEDIAN PAVEMENT, AND FORMER RAMP F PAVEMENT FOR DISABLED VEHICLES AND CRASH INVESTIGATION.
- MORTON : USE CRASH INVESTIGATION SITE

**LEGEND**

- ☉ DRUMS WITH STEADY BURNING WARNING LIGHTS
- ➔ DIRECTION INDICATOR BARRICADE WITH STEADY BURN MONODIRECTIONAL LIGHT
- ⊥ VERTICAL DELINEATOR PANELS BARRICADE, TYPE III
- ⚡ FLASHING ARROW BOARD
- ➔ DIRECTION OF TRAFFIC FLOW
- ⊘ IMPACT ATTENUATOR, TEMPORARY (NON-REDIRECTIVE)
- ⊘ IMPACT ATTENUATOR, TEMPORARY (NARROW, REDIRECTIVE)
- TCP• SIGN INCLUDED IN TRAFFIC CONTROL & PROTECTION (SEE SIGN SCHEDULE)
- XX-X SIGN REFERENCE NUMBER (SEE SIGN SCHEDULE)
- ▨ TEMPORARY PAVEMENT CONSTRUCTION
- ⊘ ON-GOING EARTHWORK FOR PROPOSED PAVEMENT
- ▨ PROPOSED PAVEMENT CONSTRUCTION
- ▨ TEMP PVMT REMOVAL (SEE REMOVAL PLAN FOR EX PVMT REMOVAL)
- +— REM TEMP AGGREGATE SHOULDERS
- +— AGGREGATE SHOULDERS, TYPE B 6"
- +— TEMPORARY CONCRETE BARRIER
- +— TEMPORARY CONCRETE BARRIER WITH 36" GLARE SCREEN

**SEE TEMPORARY LIGHTING SHEETS FOR LAYOUT OF TEMPORARY LIGHTING.**

FILE NAME =	DESIGNED - HTL	REVISED -
D468620-sh-t-plan-03.dgn	DRAWN - JP	REVISED -
USER NAME = TERRA	CHECKED - DA/LVA	REVISED -
PLOT DATE = 7/16/2012	DATE - 7/20/2012	REVISED -



**STATE OF ILLINOIS  
DEPARTMENT OF TRANSPORTATION**

<b>MAINTENANCE OF TRAFFIC STAGE 3A SCHEMATIC DRAWINGS</b>	
SCALE:	SHEET NO. 1 OF 54 SHEETS STA. TO STA.

F.A.I. RTE.	SECTION	COUNTY	TOTAL SHEETS	SHEET NO.
• 90-[14R(14HB-4,14,14HVB)BR]		TAZEWELL	2433	607
CONTRACT NO. 68620				
ILLINOIS FED. AID PROJECT				



**PRIMARY OBJECTIVES**

1. CONSTRUCT WB I-74 LANES WEST AND EAST OF I-155 INTERCHANGE.
2. CONSTRUCT PORTION OF TEMPORARY (4-LANE) I-74 RUN-AROUND WEST OF I-155.
3. COMPLETE STRUCTURES OVER JEFFERSON STREET AND JACKSON STREET.

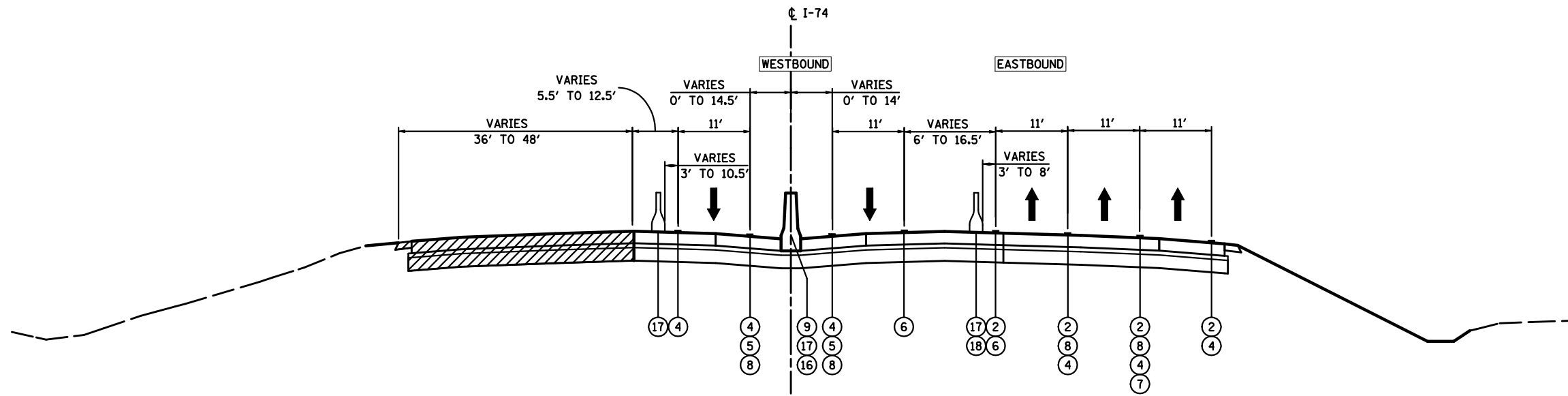
**CONSTRUCTION**

1. CONSTRUCT PROPOSED WB I-74 LANES FROM WEST PROJECT LIMIT TO STATION 508+25.
2. CONSTRUCT WB I-74 TEMPORARY VERTICAL PROFILE TRANSITION PAVEMENT FROM STATION 508+25 TO STATION 511+25.
3. CONSTRUCT PROPOSED WB I-74 LANES FROM STATION 556+50 TO MORTON AVENUE RAMP E TERMINAL, INCLUDING THE NORTHERN PORTION OF THE WB I-74 STRUCTURES OVER JEFFERSON STREET AND JACKSON STREET. WORK REQUIRES PRIOR REMOVAL OF THE JACKSON STREET STRUCTURE AND INSTALLATION OF TEMPORARY SHEETING.
4. CONTINUE CONSTRUCTION OF PROPOSED I-155 RAMP F OUTSIDE OF TERMINAL AREAS.
5. CONSTRUCT PORTION OF TEMPORARY (4-LANE) I-74 RUN-AROUND WEST OF I-155.
6. CONSTRUCT REMAINING HALF PAVEMENT GAP IN MORTON AVENUE RAMP F.
7. CONSTRUCT MID-PORTION OF MORTON AVENUE RAMP E.

**TRAFFIC**

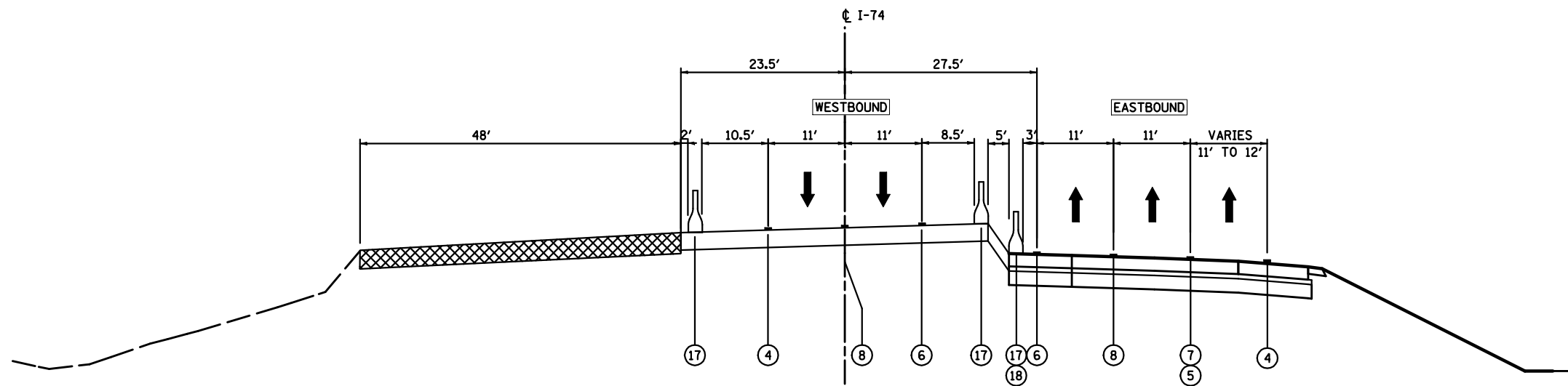
1. THE EB I-74 3-LANE SECTION BETWEEN EB I-474 AND I-155 RAMP F SHALL MAINTAIN 3-LANES OF TRAFFIC AT ALL TIMES, USING THE OUTSIDE SHOULDER WHERE NECESSARY.
2. TWO LANES SHALL CONTINUE TO BE PROVIDED ON EB I-474 APPROACHING THE DUAL LANE MERGER WITH EB I-74, NARROWING TO THE ABOVE 3-LANE SECTION.
3. MAINTAIN 2 EB I-74 TRAFFIC LANES ON EXISTING PAVEMENT AND OUTSIDE SHOULDERS ACROSS THE EXISTING I-155 INTERCHANGE TO EAST PROJECT LIMIT AND MAINTAIN AN AUXILIARY LANE EXTENDING BETWEEN I-155 RAMP E AND MORTON AVENUE RAMP F AT ALL TIMES.
4. MAINTAIN 2 WB I-74 TRAFFIC LANES ON EXISTING WB PAVEMENT ACROSS THE I-155 INTERCHANGE AND ON PREVIOUSLY COMPLETED MEDIAN PAVEMENT WEST AND EAST OF I-155 INTERCHANGE. IMPLEMENT FOUR MEDIAN CROSSOVERS: BENEATH THE PLEASANT HILL ROAD STRUCTURE, WEST OF THE I-155 RAMP G EXIT, ACROSS THE ABANDONED RAILROAD GAP, AND WEST OF THE MORTON AVENUE STRUCTURE.
5. MAINTAIN I-155 RAMP F TRAFFIC AS SINGLE LANE EXITING FROM EB I-74 TO TEMPORARY RAMP F.
6. MAINTAIN I-155 RAMP G AND E ON EXISTING ALIGNMENT.
7. MAINTAIN I-155 RAMP H ON EXISTING ALIGNMENT CROSSING OVER EXISTING WB I-74 PAVEMENT TO THE MEDIAN AND MERGE THE RAMP TRAFFIC INTO THE 2-LANE WB I-74 SECTION. MAINTAIN THE CAPABILITY OF THE RAMP H TRAFFIC DESTINED TO WB I-474 TO WEAVE INTO THE LEFT LANE IN ADVANCE OF THE MULLER ROAD STRUCTURE AT ALL TIMES.
8. MAINTAIN 2 LANES OF NB AND SB I-155 ON EXISTING PAVEMENTS AT ALL TIMES.
9. MAINTAIN ALL MORTON AVENUE RAMP MOVEMENTS.
10. MAINTAIN ALL TRAVEL LANES ALONG MORTON AVENUE FROM THE PREVIOUS STAGE.
11. SHIFT THE LOCATION OF THE MORTON AVENUE RAMP F DUAL RIGHT TURN LANES TO THE FULLY COMPLETED SOUTH HALF OF THE APPROACHING RAMP PAVEMENT.
12. CONTINUE USE OF THE TEMPORARY TRAFFIC SIGNALS AT THE MORTON AVENUE RAMP F, RAMP B, AND ASHLAND STREET INTERSECTIONS.
13. CONTINUE JEFFERSON STREET TUNNEL CLOSURE AND DETOUR PLAN.
14. MAINTAIN ONE LANE OF TRAFFIC IN EACH DIRECTION ON JACKSON STREET. SHORT-TERM ALTERNATING SINGLE LANE CLOSURES ON JACKSON STREET USING FLAGGERS ARE LIMITED TO NON-PEAK HOURS, SUBJECT TO PRIOR NOTICE AND IDOT APPROVAL.
15. FULL CLOSURE OF NB & SB JACKSON STREET AND PARALLEL BICYCLE PATH FOR BEAM PLACEMENT SHALL BE LIMITED TO 20 MINUTE PERIODS DURING NIGHT-TIME AND WEEK-END WORK HOURS. SEE COMMITMENT TO THE VILLAGE OF MORTON PARK DISTRICT FOR PEDESTRIAN/BICYCLE PATH.

FILE NAME =	DESIGNED - DA	REVISED -		<b>STATE OF ILLINOIS DEPARTMENT OF TRANSPORTATION</b>	<b>MAINTENANCE OF TRAFFIC STAGE 3A GENERAL NOTES</b>		F.A.I. RTE.	SECTION	COUNTY	TOTAL SHEETS	SHEET NO.	
D468620-sh1-gennote-03.dgn	DRAWN - CM	REVISED -					• 90-[14R(14HB-4,14,14HVB)BR]	TAZEWELL	2433	608		
USER NAME = TERRA	CHECKED - HTL/LVA	REVISED -			SCALE:		SHEET NO. 2 OF 54 SHEETS	STA.	TO STA.	ILLINOIS FED. AID PROJECT		
PLOT DATE = 7/16/2012	DATE - 7/20/2012	REVISED -			CONTRACT NO. 68620							



**MAINTENANCE OF TRAFFIC  
TYPICAL SECTION - STAGE 3A  
I-74**

STA 464+55 TO STA 508+25



**MAINTENANCE OF TRAFFIC  
TYPICAL SECTION - STAGE 3A  
I-74**

STA 508+25 TO STA 511+25

**LEGEND:**

- ① EXISTING PAVEMENT MARKING
- ② TEMPORARY PAVEMENT MARKING FROM PREVIOUS STAGE
- ③ PROPOSED PAVEMENT MARKING IN PLACE
- ④ PAVEMENT MARKING, 4" SOLID WHITE
- ⑤ PAVEMENT MARKING, 8" SOLID WHITE
- ⑥ PAVEMENT MARKING, 4" SOLID YELLOW
- ⑦ PAVEMENT MARKING, 4" DOTTED WHITE (3' SKIP, 9' DASH)
- ⑧ PAVEMENT MARKING, 4" SKIP-DASH WHITE (30' SKIP, 10' DASH)
- ⑨ DRUMS WITH STEADY BURNING WARNING LIGHTS AT 25' CENTERS
- ⑩ DRUMS WITH STEADY BURNING WARNING LIGHTS AT 50' CENTERS
- ⑪ DRUMS WITH STEADY BURNING WARNING LIGHTS AT 100' CENTERS
- ⑫ DRUMS WITH STEADY BURNING WARNING LIGHTS 1000' CENTERS
- ⑬ PAVEMENT MARKING, 4" SOLID DOUBLE YELLOW
- ⑭ VERTICAL DELINEATOR PANELS
- ⑮ TEMPORARY GEOTEXTILE RETAINING WALL
- ⑯ PROPOSED CONCRETE BARRIER
- ⑰ TEMPORARY CONCRETE BARRIER
- ⑱ GLARE SCREEN
- ▨ PROPOSED PAVEMENT CONSTRUCTION
- ▩ TEMPORARY PAVEMENT CONSTRUCTION
- ◻ ON-GOING EARTHWORK FOR PROPOSED PAVEMENT

FILE NAME =	DESIGNED - HTL	REVISED -
D468620-sh-typical01-03.dgn	DRAWN - KV/JP	REVISED -
USER NAME = TERRA	CHECKED - DA/LVA	REVISED -
PLOT DATE = 7/16/2012	DATE - 7/20/2012	REVISED -

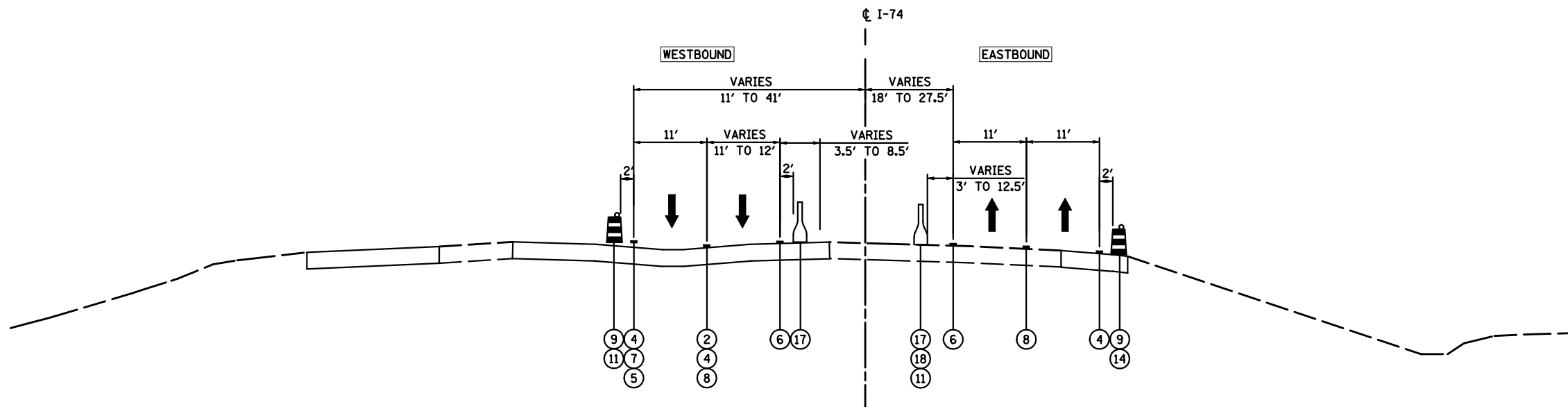


STATE OF ILLINOIS  
DEPARTMENT OF TRANSPORTATION

MAINTENANCE OF TRAFFIC  
STAGE 3A - TYPICAL SECTIONS - I-74

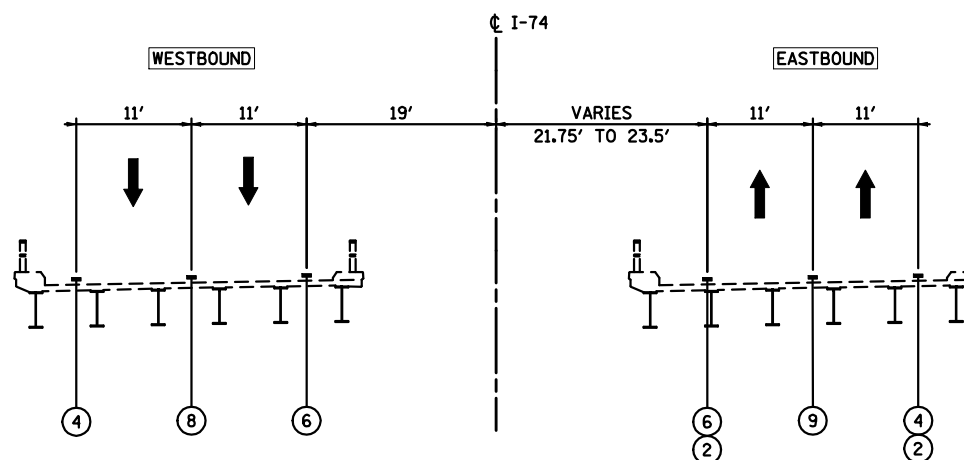
SCALE: SHEET NO. 3 OF 54 SHEETS STA. TO STA.

F.A.I. RTE.	SECTION	COUNTY	TOTAL SHEETS	SHEET NO.
90-[14R(14HB-4,14,14HB)BR]	TAZEWELL	2433	689	
CONTRACT NO. 68620			ILLINOIS FED. AID PROJECT	



**MAINTENANCE OF TRAFFIC  
TYPICAL SECTION - STAGE 3A  
I-74**

STA 511+25 TO STA 556+50  
OMIT STA 539+00 TO STA 541+10  
OMIT STA 549+40 TO STA 551+10



NOT TO SCALE  
SEE STRUCTURAL PLANS  
FOR BRIDGE DETAIL

**MAINTENANCE OF TRAFFIC  
TYPICAL SECTION - STAGE 3A  
I-74 OVER I-155**

STA 539+00 TO STA 541+10

**LEGEND:**

- ① EXISTING PAVEMENT MARKING
- ② TEMPORARY PAVEMENT MARKING FROM PREVIOUS STAGE
- ③ PROPOSED PAVEMENT MARKING IN PLACE
- ④ PAVEMENT MARKING, 4" SOLID WHITE
- ⑤ PAVEMENT MARKING, 8" SOLID WHITE
- ⑥ PAVEMENT MARKING, 4" SOLID YELLOW
- ⑦ PAVEMENT MARKING, 4" DOTTED WHITE (3' SKIP, 9' DASH)
- ⑧ PAVEMENT MARKING, 4" SKIP-DASH WHITE (30' SKIP, 10' DASH)
- ⑨ DRUMS WITH STEADY BURNING WARNING LIGHTS AT 25' CENTERS
- ⑩ DRUMS WITH STEADY BURNING WARNING LIGHTS AT 50' CENTERS
- ⑪ DRUMS WITH STEADY BURNING WARNING LIGHTS AT 100' CENTERS
- ⑫ DRUMS WITH STEADY BURNING WARNING LIGHTS 1000' CENTERS
- ⑬ PAVEMENT MARKING, 4" SOLID DOUBLE YELLOW
- ⑭ VERTICAL DELINEATOR PANELS
- ⑮ TEMPORARY GEOTEXTILE RETAINING WALL
- ⑯ PROPOSED CONCRETE BARRIER
- ⑰ TEMPORARY CONCRETE BARRIER
- ⑱ GLARE SCREEN
- ▨ PROPOSED PAVEMENT CONSTRUCTION
- ▩ TEMPORARY PAVEMENT CONSTRUCTION
- ⬢ ON-GOING EARTHWORK FOR PROPOSED PAVEMENT

FILE NAME =	DESIGNED - HTL	REVISED -
D468620-sh-t-typico102-03.dgn	DRAWN - KV/JP	REVISED -
USER NAME = TERRA	CHECKED - DA/LVA	REVISED -
PLOT DATE = 7/16/2012	DATE - 7/20/2012	REVISED -

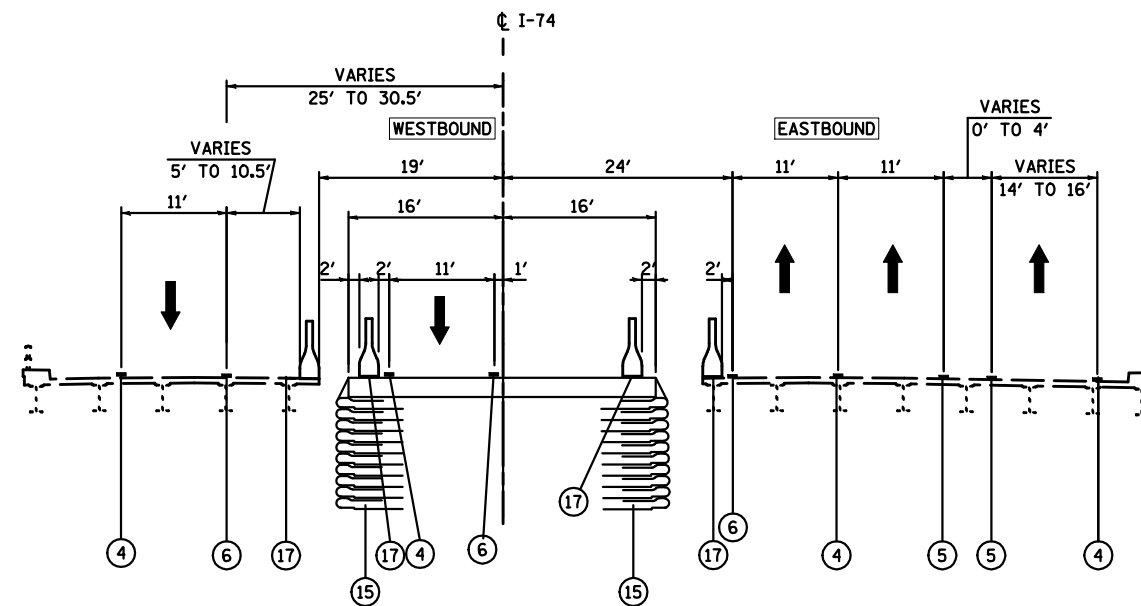


STATE OF ILLINOIS  
DEPARTMENT OF TRANSPORTATION

MAINTENANCE OF TRAFFIC  
STAGE 3A - TYPICAL SECTIONS - I-174

SCALE: SHEET NO. 4 OF 54 SHEETS STA. TO STA.

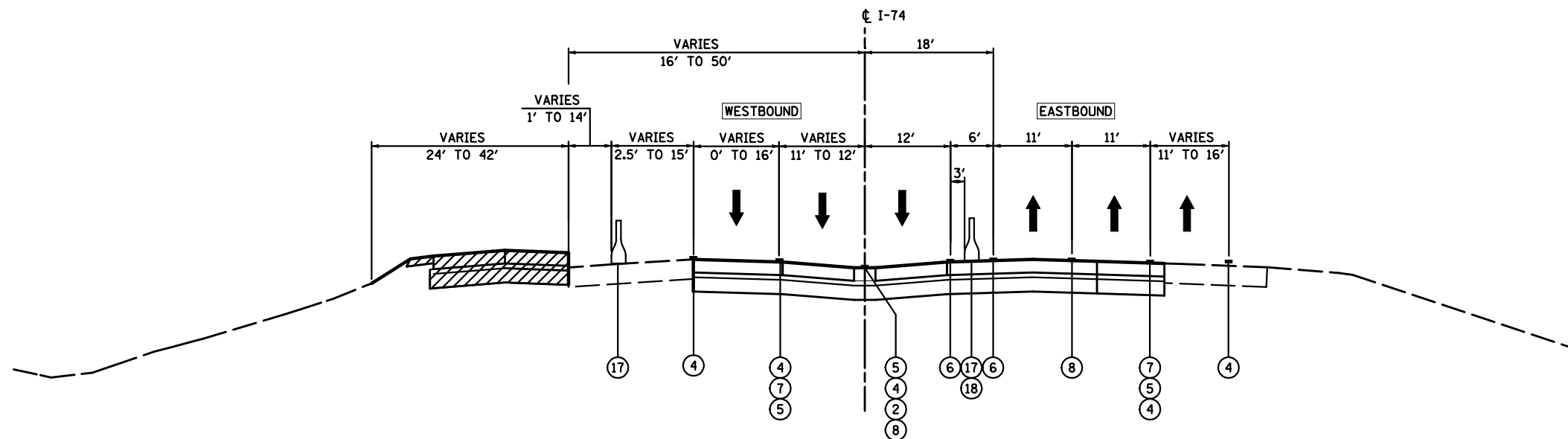
F.A.I. RTE.	SECTION	COUNTY	TOTAL SHEETS	SHEET NO.
90-14R(14HB-4,14,14HB)BRJ	TAZEWELL	2433	610	
CONTRACT NO. 68620			ILLINOIS FED. AID PROJECT	



NOT TO SCALE  
SEE STRUCTURAL PLANS  
FOR BRIDGE DETAIL

**MAINTENANCE OF TRAFFIC  
TYPICAL SECTION - STAGE 3A  
I-74 OVER ABANDONED RAILROAD**

STA 549+40 TO STA 551+10



**MAINTENANCE OF TRAFFIC  
TYPICAL SECTION - STAGE 3A  
I-74**

STA 556+50 TO STA 586+54  
OMIT STA 556+50 TO STA 559+50  
OMIT STA 567+00 TO STA 570+23

**LEGEND:**

- ① EXISTING PAVEMENT MARKING
- ② TEMPORARY PAVEMENT MARKING FROM PREVIOUS STAGE
- ③ PROPOSED PAVEMENT MARKING IN PLACE
- ④ PAVEMENT MARKING, 4" SOLID WHITE
- ⑤ PAVEMENT MARKING, 8" SOLID WHITE
- ⑥ PAVEMENT MARKING, 4" SOLID YELLOW
- ⑦ PAVEMENT MARKING, 4" DOTTED WHITE (3' SKIP, 9' DASH)
- ⑧ PAVEMENT MARKING, 4" SKIP-DASH WHITE (30' SKIP, 10' DASH)
- ⑨ DRUMS WITH STEADY BURNING WARNING LIGHTS AT 25' CENTERS
- ⑩ DRUMS WITH STEADY BURNING WARNING LIGHTS AT 50' CENTERS
- ⑪ DRUMS WITH STEADY BURNING WARNING LIGHTS AT 100' CENTERS
- ⑫ DRUMS WITH STEADY BURNING WARNING LIGHTS 1000' CENTERS
- ⑬ PAVEMENT MARKING, 4" SOLID DOUBLE YELLOW
- ⑭ VERTICAL DELINEATOR PANELS
- ⑮ TEMPORARY GEOTEXTILE RETAINING WALL
- ⑯ PROPOSED CONCRETE BARRIER
- ⑰ TEMPORARY CONCRETE BARRIER
- ⑱ GLARE SCREEN
- ▨ PROPOSED PAVEMENT CONSTRUCTION
- ▩ TEMPORARY PAVEMENT CONSTRUCTION
- ⊙ ON-GOING EARTHWORK FOR PROPOSED PAVEMENT

FILE NAME =	DESIGNED - HTL	REVISED -
D468620-sh-typical03-03.dgn	DRAWN - KV/JP	REVISED -
USER NAME = TERRA	CHECKED - DA/LVA	REVISED -
PLOT DATE = 7/16/2012	DATE - 7/20/2012	REVISED -

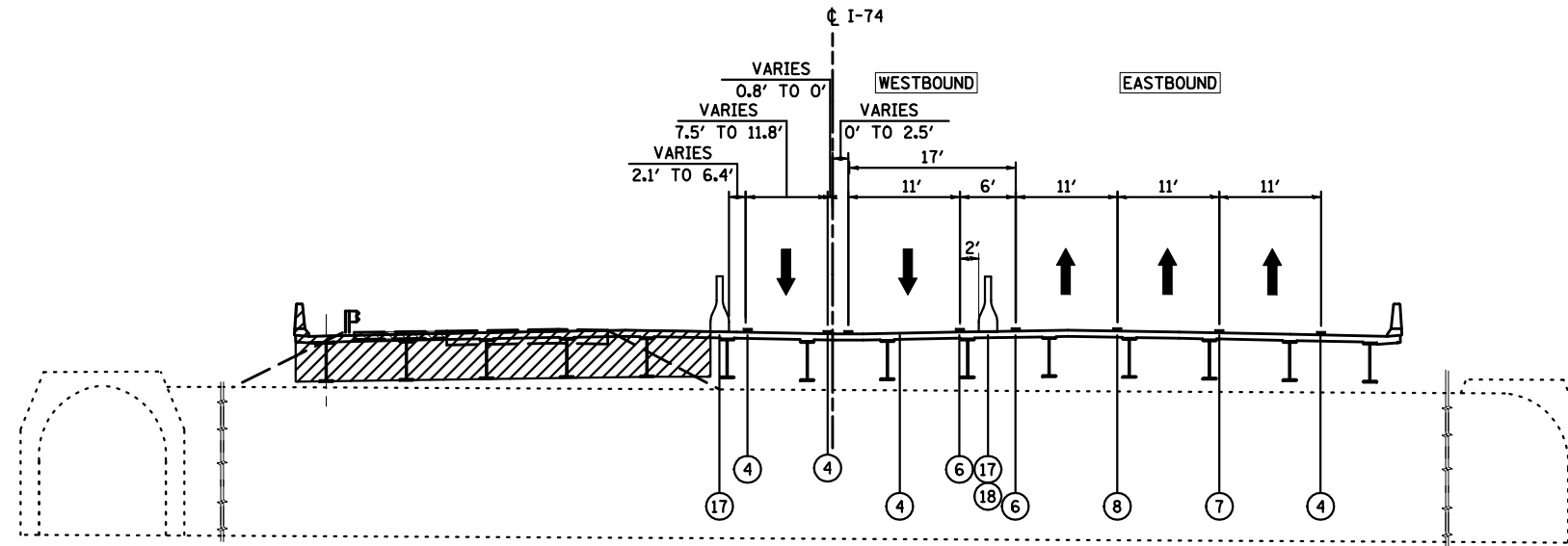


STATE OF ILLINOIS  
DEPARTMENT OF TRANSPORTATION

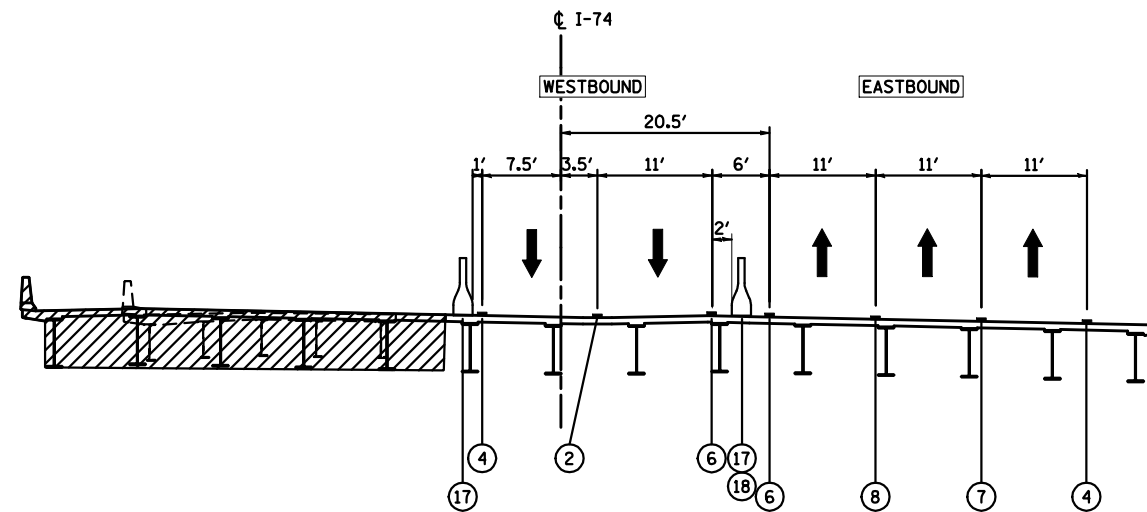
**MAINTENANCE OF TRAFFIC  
STAGE 3A - TYPICAL SECTIONS - I-74**

SCALE: SHEET NO. 5 OF 54 SHEETS STA. TO STA.

F.A.I. RTE.	SECTION	COUNTY	TOTAL SHEETS	SHEET NO.
• 90-[14R(14HB-4,14,14HB)BR]	TAZEWELL	2433	611	
CONTRACT NO. 68620			ILLINOIS FED. AID PROJECT	



NOT TO SCALE  
SEE STRUCTURAL PLANS  
FOR BRIDGE AND TUNNEL DETAILS  
**MAINTENANCE OF TRAFFIC  
TYPICAL SECTION - STAGE 3A  
I-74 OVER JEFFERSON STREET**  
STA 557+50 TO STA 559+70



NOT TO SCALE  
SEE STRUCTURAL PLANS  
FOR BRIDGE DETAIL  
**MAINTENANCE OF TRAFFIC  
TYPICAL SECTION - STAGE 3A  
I-74 OVER JACKSON STREET**  
STA 567+00 TO STA 570+23

**LEGEND:**

- ① EXISTING PAVEMENT MARKING
- ② TEMPORARY PAVEMENT MARKING FROM PREVIOUS STAGE
- ③ PROPOSED PAVEMENT MARKING IN PLACE
- ④ PAVEMENT MARKING, 4" SOLID WHITE
- ⑤ PAVEMENT MARKING, 8" SOLID WHITE
- ⑥ PAVEMENT MARKING, 4" SOLID YELLOW
- ⑦ PAVEMENT MARKING, 4" DOTTED WHITE (3' SKIP, 9' DASH)
- ⑧ PAVEMENT MARKING, 4" SKIP-DASH WHITE (30' SKIP, 10' DASH)
- ⑨ DRUMS WITH STEADY BURNING WARNING LIGHTS AT 25' CENTERS
- ⑩ DRUMS WITH STEADY BURNING WARNING LIGHTS AT 50' CENTERS
- ⑪ DRUMS WITH STEADY BURNING WARNING LIGHTS AT 100' CENTERS
- ⑫ DRUMS WITH STEADY BURNING WARNING LIGHTS 1000' CENTERS
- ⑬ PAVEMENT MARKING, 4" SOLID DOUBLE YELLOW
- ⑭ VERTICAL DELINEATOR PANELS
- ⑮ TEMPORARY GEOTEXTILE RETAINING WALL
- ⑯ PROPOSED CONCRETE BARRIER
- ⑰ TEMPORARY CONCRETE BARRIER
- ⑱ GLARE SCREEN
- ▨ PROPOSED PAVEMENT CONSTRUCTION
- ▩ TEMPORARY PAVEMENT CONSTRUCTION
- ⊙ ON-GOING EARTHWORK FOR PROPOSED PAVEMENT

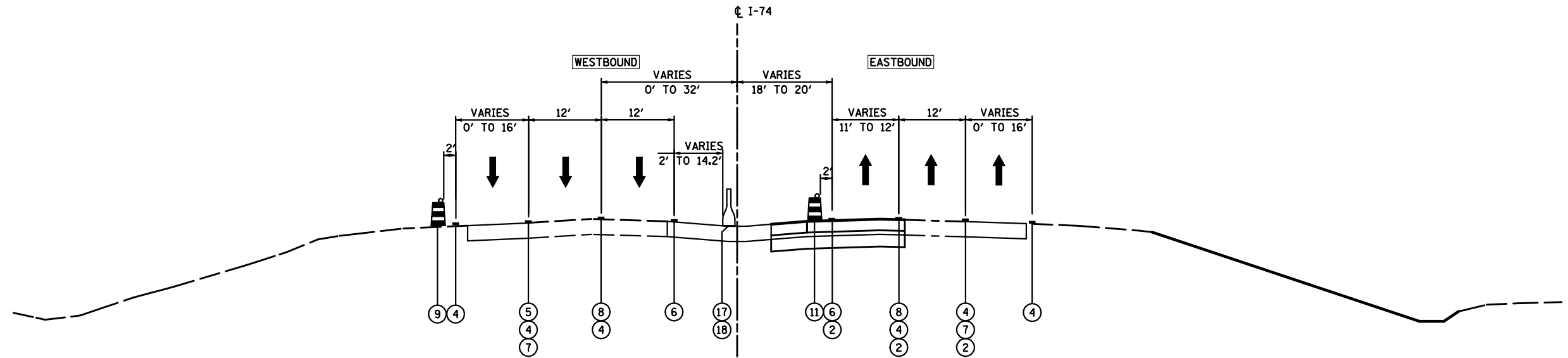
FILE NAME =	DESIGNED - HTL	REVISED -
D468620-sh-t-typico105-03.dgn	DRAWN - KV/JP	REVISED -
USER NAME = TERRA	CHECKED - DA/LVA	REVISED -
PLOT DATE = 7/16/2012	DATE - 7/20/2012	REVISED -



STATE OF ILLINOIS  
DEPARTMENT OF TRANSPORTATION

SCALE:	SHEET NO. 6 OF 54 SHEETS	STA. TO STA.
--------	--------------------------	--------------




F.A.I. RTE.	SECTION	COUNTY	TOTAL SHEETS	SHEET NO.
• 90-[14R(14HB-4,14,14HB)BR]	TAZEWELL	2433	612	
CONTRACT NO. 68620			ILLINOIS FED. AID PROJECT	



**MAINTENANCE OF TRAFFIC  
TYPICAL SECTION - STAGE 3A  
I-74**

STA 586+54 TO STA 606+26.76

**LEGEND:**

- ① EXISTING PAVEMENT MARKING
- ② TEMPORARY PAVEMENT MARKING FROM PREVIOUS STAGE
- ③ PROPOSED PAVEMENT MARKING IN PLACE
- ④ PAVEMENT MARKING, 4" SOLID WHITE
- ⑤ PAVEMENT MARKING, 8" SOLID WHITE
- ⑥ PAVEMENT MARKING, 4" SOLID YELLOW
- ⑦ PAVEMENT MARKING, 4" DOTTED WHITE (3' SKIP, 9' DASH)
- ⑧ PAVEMENT MARKING, 4" SKIP-DASH WHITE (30' SKIP, 10' DASH)
- ⑨ DRUMS WITH STEADY BURNING WARNING LIGHTS AT 25' CENTERS
- ⑩ DRUMS WITH STEADY BURNING WARNING LIGHTS AT 50' CENTERS
- ⑪ DRUMS WITH STEADY BURNING WARNING LIGHTS AT 100' CENTERS
- ⑫ DRUMS WITH STEADY BURNING WARNING LIGHTS 1000' CENTERS
- ⑬ PAVEMENT MARKING, 4" SOLID DOUBLE YELLOW
- ⑭ VERTICAL DELINEATOR PANELS
- ⑮ TEMPORARY GEOTEXTILE RETAINING WALL
- ⑯ PROPOSED CONCRETE BARRIER
- ⑰ TEMPORARY CONCRETE BARRIER
- ⑱ GLARE SCREEN
-  PROPOSED PAVEMENT CONSTRUCTION
-  TEMPORARY PAVEMENT CONSTRUCTION
-  ON-GOING EARTHWORK FOR PROPOSED PAVEMENT

FILE NAME =	DESIGNED - HTL	REVISED -
D468620-sh-typical06-03.dgn	DRAWN - KV/JP	REVISED -
USER NAME = TERRA	CHECKED - DA/LVA	REVISED -
PLOT DATE = 7/16/2012	DATE - 7/20/2012	REVISED -



**STATE OF ILLINOIS  
DEPARTMENT OF TRANSPORTATION**

**MAINTENANCE OF TRAFFIC  
STAGE 3A - TYPICAL SECTIONS - I-174**

SCALE: SHEET NO. 7 OF 54 SHEETS STA. TO STA.

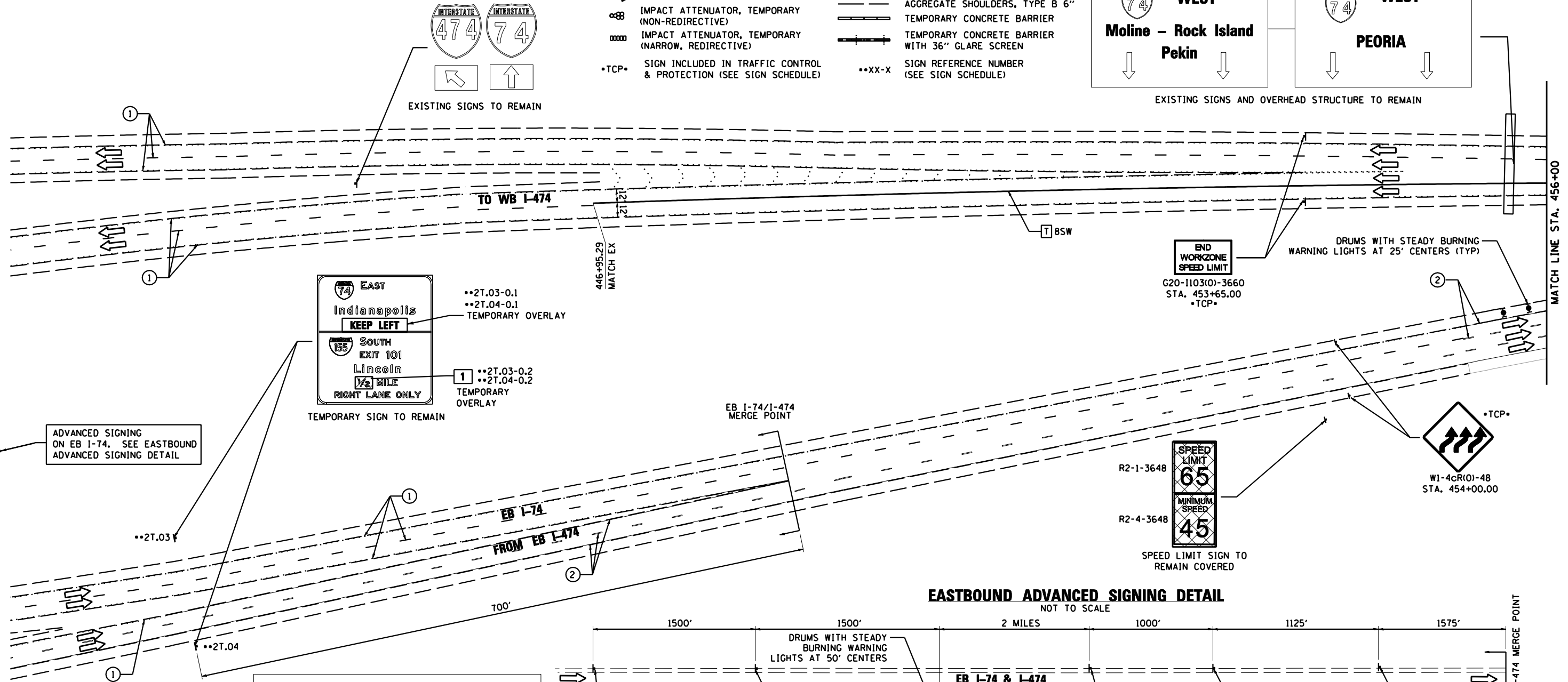
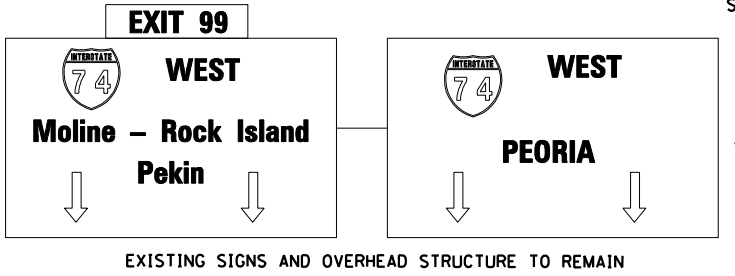
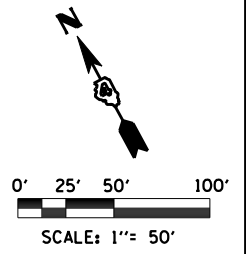
F.A.I. RTE.	SECTION	COUNTY	TOTAL SHEETS	SHEET NO.
• 90-[14R(14HB-4,14,14HB)BR]	TAZEWELL	2433	613	
CONTRACT NO. 68620			ILLINOIS FED. AID PROJECT	

**PAVEMENT MARKING LEGEND**

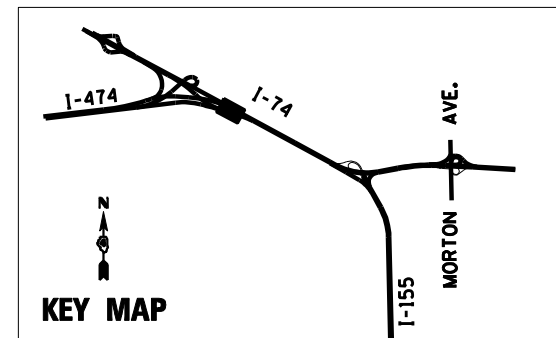
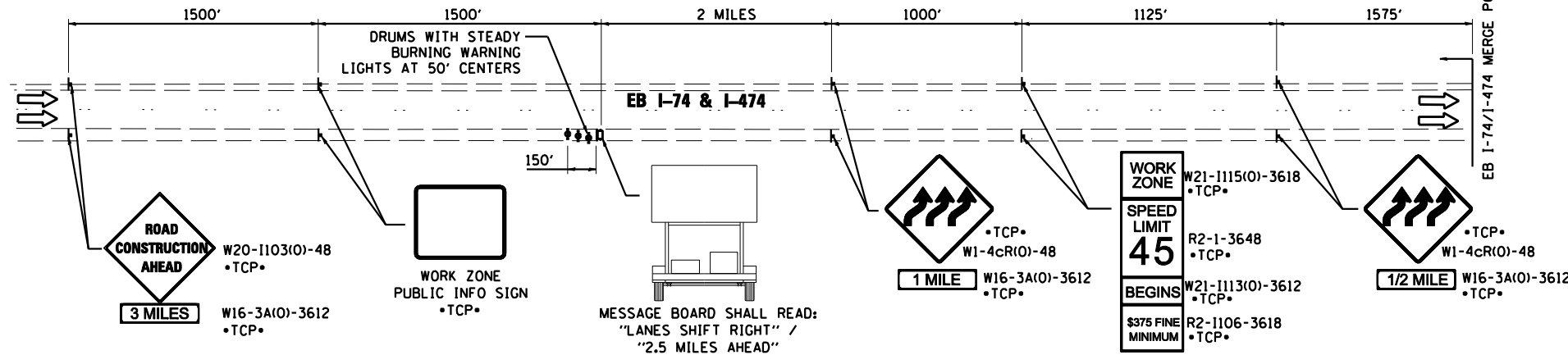
- |   |   |                                     |
|---|---|-------------------------------------|
| ① EXISTING PAVEMENT MARKING   | 4SW 4" SOLID WHITE                          | 8SW 8" SOLID WHITE                  |
| ② PAVEMENT MARKING FROM PREVIOUS STAGE                                    | 4SY 4" SOLID YELLOW                         | 12SW 12" SOLID WHITE @ 20' SPACING  |
| ③ PROPOSED PAVEMENT MARKING IN PLACE (SEE PROPOSED PAVEMENT MARKING PLAN) | 4SYY 4" SOLID DOUBLE YELLOW (11" C-C)       | 12SY 12" SOLID YELLOW @ 20' SPACING |
| T PAVEMENT MARKING TAPE, TYPE III   | 4KW 4" SKIP-DASH WHITE (30' SKIP, 10' DASH) | 24SW 24" SOLID WHITE STOP BAR       |
| P POLYUREA PAVEMENT MARKING TYPE II                                       | 4DW 4" DOTTED WHITE (9' SKIP, 3' DASH)      | LSW LETTERS AND SYMBOLS, WHITE      |

**LEGEND**

- |   |  |
|---|--|
| • DRUMS WITH STEADY BURNING WARNING LIGHTS                              | TEMPORARY PAVEMENT CONSTRUCTION                          |
| • DIRECTION INDICATOR BARRICADE WITH STEADY BURN MONODIRECTIONAL LIGHT  | ON-GOING EARTHWORK FOR PROPOSED PAVEMENT                 |
| • VERTICAL DELINEATOR PANELS  | PROPOSED PAVEMENT CONSTRUCTION                           |
| • BARRICADE, TYPE III   | TEMP PVMT REMOVAL (SEE REMOVAL PLAN FOR EX PVMT REMOVAL) |
| • FLASHING ARROW BOARD  | REM TEMP AGGREGATE SHOULDERS                             |
| • DIRECTION OF TRAFFIC FLOW   | AGGREGATE SHOULDERS, TYPE B 6"                           |
| • IMPACT ATTENUATOR, TEMPORARY (NON-REDIRECTIVE)                        | TEMPORARY CONCRETE BARRIER                               |
| • IMPACT ATTENUATOR, TEMPORARY (NARROW, REDIRECTIVE)                    | TEMPORARY CONCRETE BARRIER WITH 36" GLARE SCREEN         |
| •TCP• SIGN INCLUDED IN TRAFFIC CONTROL & PROTECTION (SEE SIGN SCHEDULE) | •XX-X SIGN REFERENCE NUMBER (SEE SIGN SCHEDULE)          |



**EASTBOUND ADVANCED SIGNING DETAIL**  
NOT TO SCALE



FILE NAME = D468620-sh1-staging02 174-03.dgn	DESIGNED - HTL	REVISED -		<b>STATE OF ILLINOIS</b> <b>DEPARTMENT OF TRANSPORTATION</b>	<b>MAINTENANCE OF TRAFFIC</b> <b>STAGE 3A</b>		F.A.I. RTE. = 90-[14R(14HB-4,14,14HVB)BR]	SECTION = TAZEWELL	COUNTY =	TOTAL SHEETS = 2433	SHEET NO. = 614
USER NAME = TERRA	DRAWN - JPS	REVISED -					CONTRACT NO. 68620		ILLINOIS FED. AID PROJECT		
PLOT DATE = 7/16/2012	CHECKED - DA/LVA	REVISED -					SCALE:	SHEET NO. 8 OF 54 SHEETS	STA. - TO STA. 456+00		
	DATE - 7/20/2012	REVISED -									

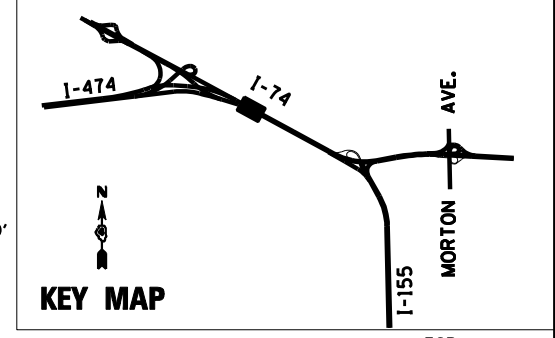
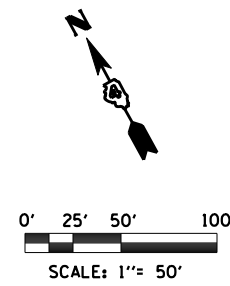


**PAVEMENT MARKING LEGEND**

- ① EXISTING PAVEMENT MARKING
  - ② TEMPORARY PAVEMENT MARKING FROM PREVIOUS STAGE
  - ③ PROPOSED PAVEMENT MARKING IN PLACE (SEE PROPOSED PAVEMENT MARKING PLAN)
  - T PAVEMENT MARKING TAPE, TYPE III
  - P POLYUREA PAVEMENT MARKING TYPE II
- |      |   |      |                                |
|------|---|------|--------------------------------|
| 4SW  | 4" SOLID WHITE                          | 8SW  | 8" SOLID WHITE                 |
| 4SY  | 4" SOLID YELLOW                         | 12SW | 12" SOLID WHITE @ 20' SPACING  |
| 4SYY | 4" SOLID DOUBLE YELLOW (11" C-C)        | 12SY | 12" SOLID YELLOW @ 20' SPACING |
| 4KW  | 4" SKIP-DASH WHITE (30' SKIP, 10' DASH) | 24SW | 24" SOLID WHITE STOP BAR       |
| 4DW  | 4" DOTTED WHITE (9' SKIP, 3' DASH)      | LSW  | LETTERS & SYMBOLS, WHITE       |

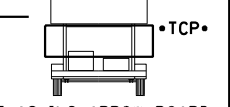
**LEGEND**

- DRUMS WITH STEADY BURNING WARNING LIGHTS
  - DIRECTION INDICATOR BARRICADE WITH STEADY BURN MONODIRECTIONAL LIGHT
  - VERTICAL DELINEATOR PANELS
  - BARRICADE, TYPE III
  - FLASHING ARROW BOARD
  - DIRECTION OF TRAFFIC FLOW
  - IMPACT ATTENUATOR, TEMPORARY (NON-REDIRECTIVE)
  - IMPACT ATTENUATOR, TEMPORARY (NARROW, REDIRECTIVE)
  - TCP SIGN INCLUDED IN TRAFFIC CONTROL & PROTECTION (SEE SIGN SCHEDULE)
- TEMPORARY PAVEMENT CONSTRUCTION
  - ON-GOING EARTHWORK FOR PROPOSED PAVEMENT
  - PROPOSED PAVEMENT CONSTRUCTION
  - TEMP PVMT REMOVAL (SEE REMOVAL PLAN FOR EX PVMT REMOVAL)
  - REM TEMP AGGREGATE SHOULDERS
  - AGGREGATE SHOULDERS, TYPE B 6"
  - TEMPORARY CONCRETE BARRIER
  - TEMPORARY CONCRETE BARRIER WITH 36" GLARE SCREEN
  - SIGN REFERENCE NUMBER (SEE SIGN SCHEDULE)

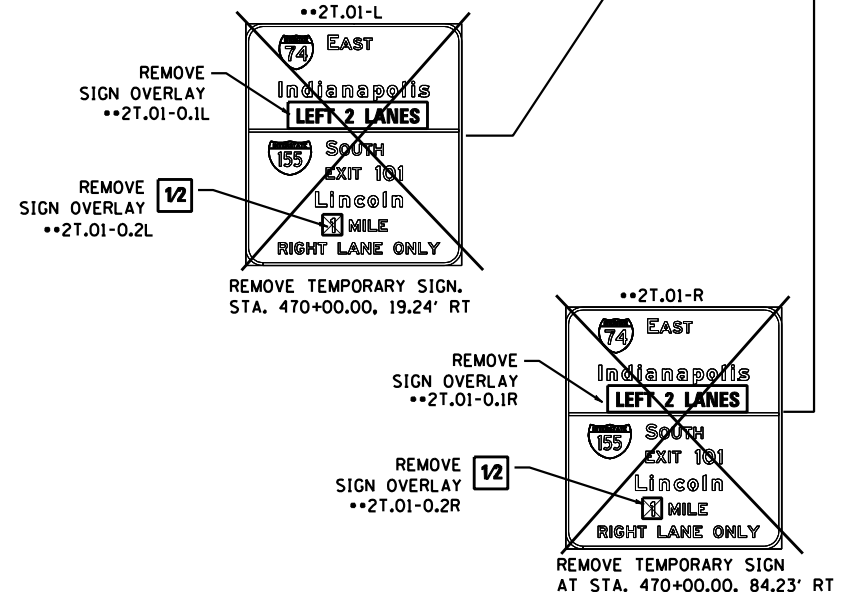
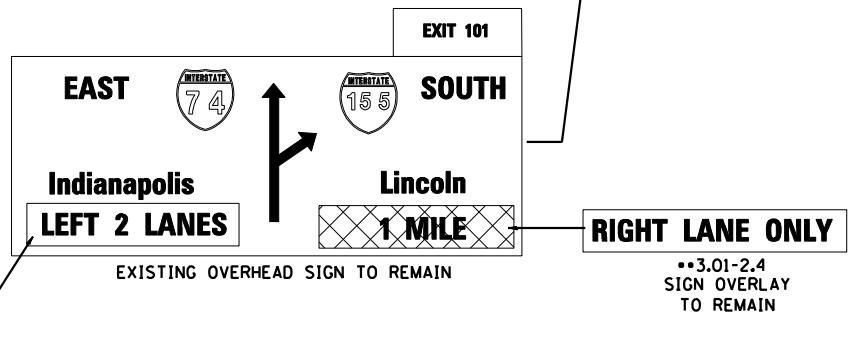
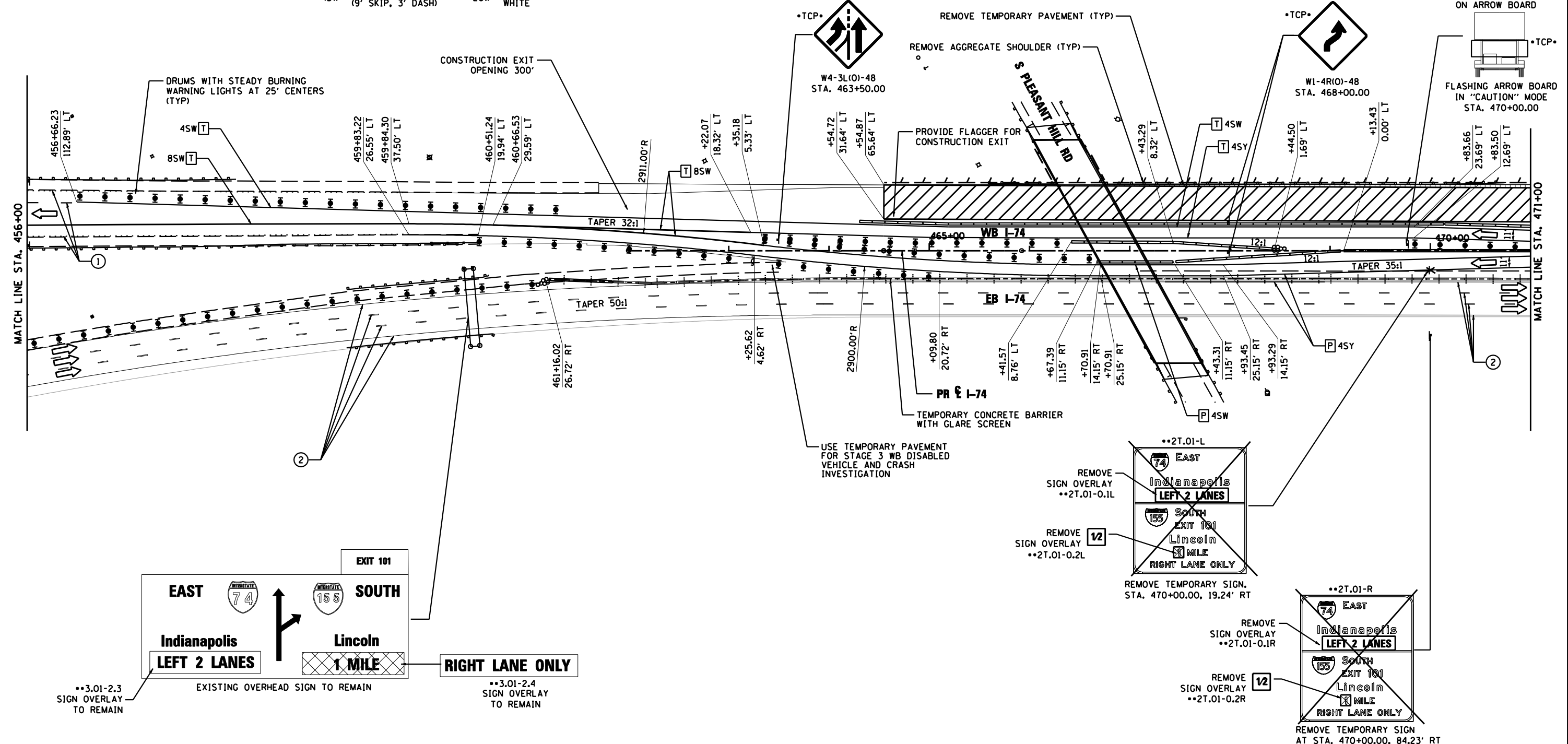


**BE PREPARED TO STOP**

W20-1908(0)-9636  
SIGN TO BE MOUNTED ON ARROW BOARD



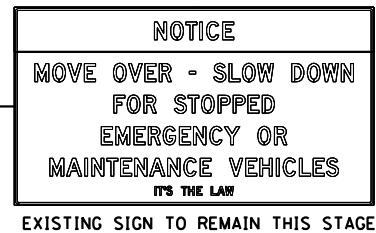
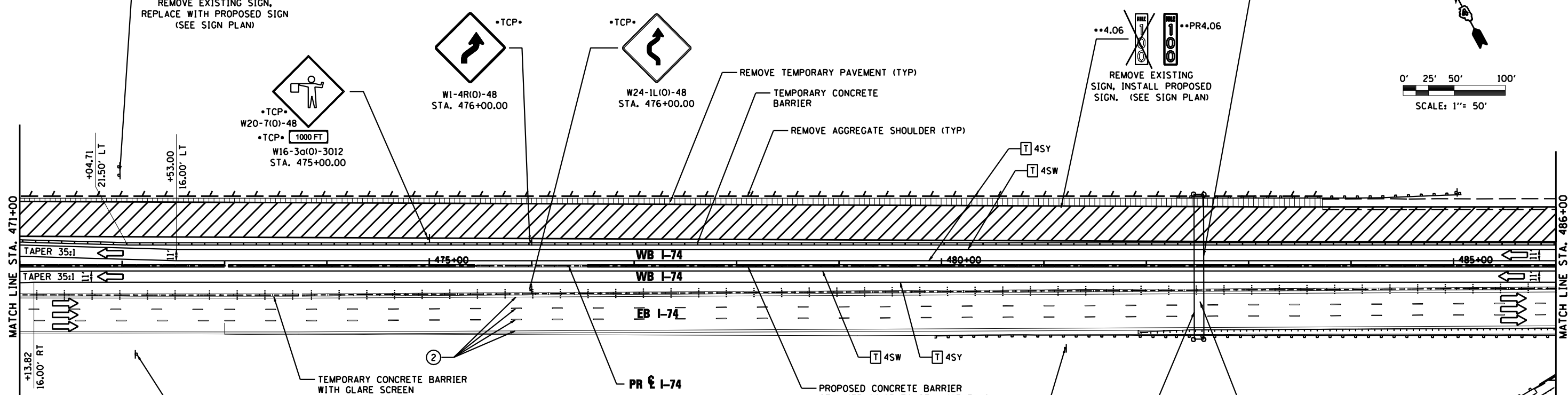

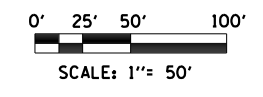
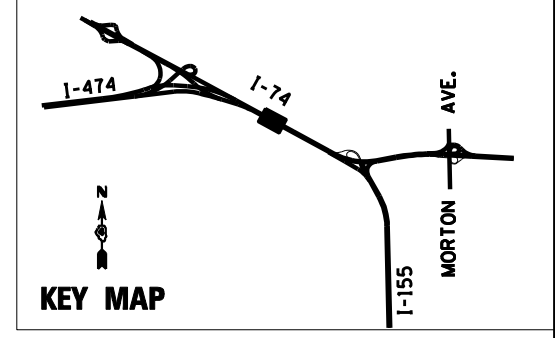
FLASHING ARROW BOARD IN "CAUTION" MODE  
STA. 470+00.00



FILE NAME = D468620-sh1-staging03 174-03.dgn	DESIGNED - HTL	REVISED -		<b>STATE OF ILLINOIS</b> <b>DEPARTMENT OF TRANSPORTATION</b>	<b>MAINTENANCE OF TRAFFIC</b> <b>STAGE 3A</b>		F.A.I. RTE.	SECTION	COUNTY	TOTAL SHEETS	SHEET NO.
USER NAME = TERRA	DRAWN - JPS	REVISED -					90-114R(14HB-4,14,14HB)BR	TAZEWELL	2433	615	
PLOT DATE = 7/16/2012	CHECKED - DA/LVA	REVISED -			CONTRACT NO. 68620						
DATE - 7/20/2012	REVISOR -	REVISED -			ILLINOIS FED. AID PROJECT						

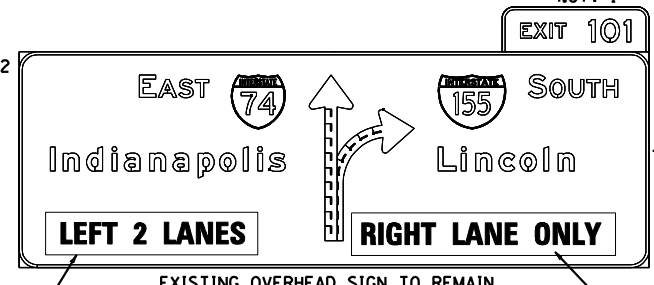
**LEGEND**

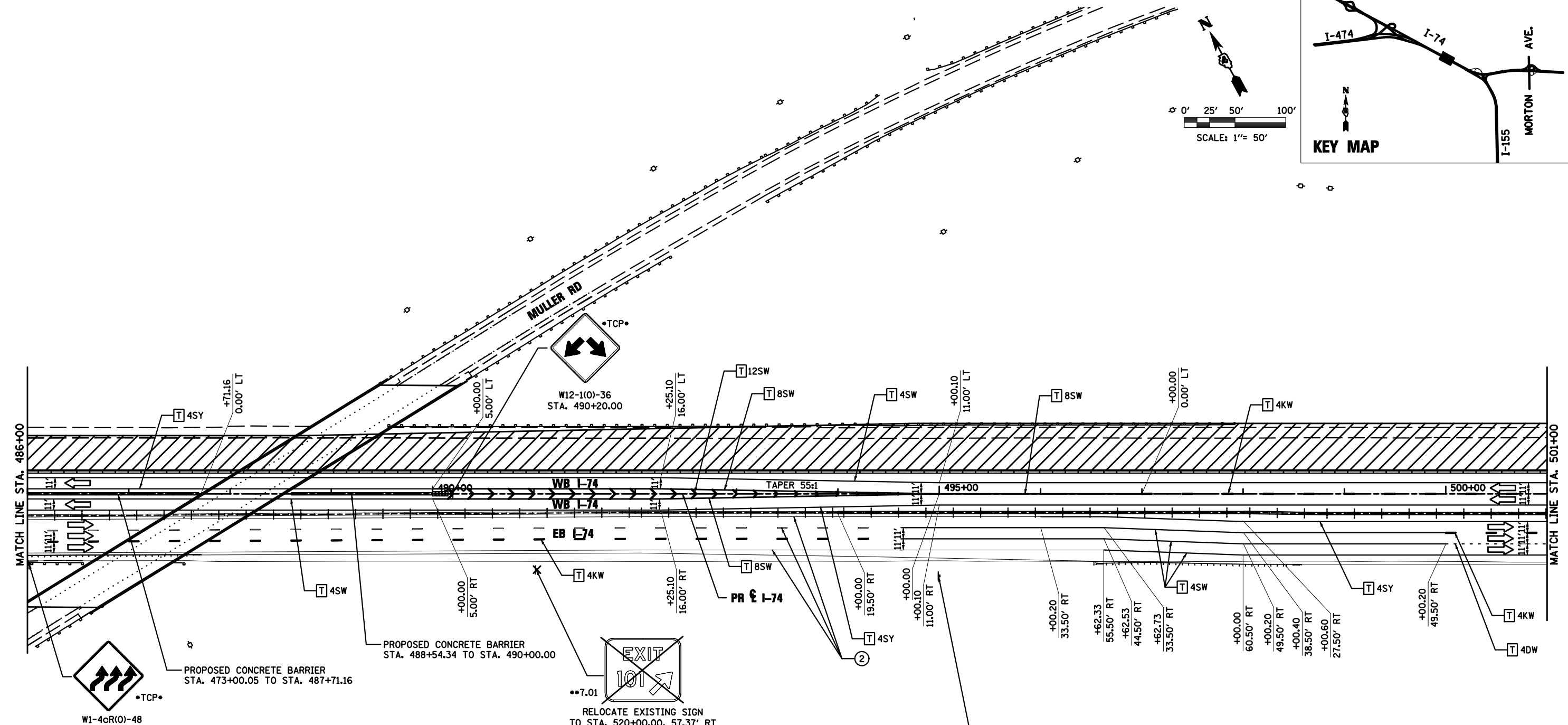
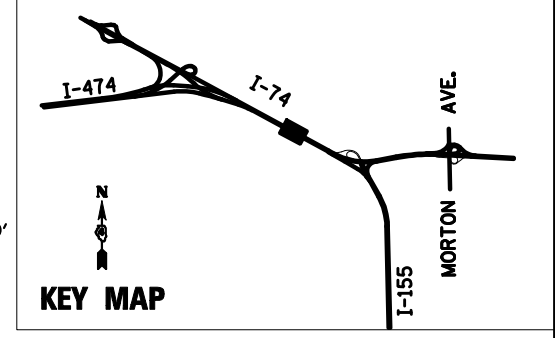
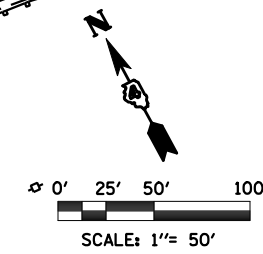
- ☉ DRUMS WITH STEADY BURNING WARNING LIGHTS
- ➔ DIRECTION INDICATOR
- ⚡ BARRICADE WITH STEADY BURN MONODIRECTIONAL LIGHT
- ▬ VERTICAL DELINEATOR PANELS
- ⊥ BARRICADE, TYPE III
- ↔ FLASHING ARROW BOARD
- ➔ DIRECTION OF TRAFFIC FLOW
- ⊘ IMPACT ATTENUATOR, TEMPORARY (NON-REDIRECTIVE)
- ⊘ IMPACT ATTENUATOR, TEMPORARY (NARROW, REDIRECTIVE)
- TCP• SIGN INCLUDED IN TRAFFIC CONTROL & PROTECTION (SEE SIGN SCHEDULE)
- XX-X SIGN REFERENCE NUMBER (SEE SIGN SCHEDULE)
- ▨ TEMPORARY PAVEMENT CONSTRUCTION
- ▨ ON-GOING EARTHWORK FOR PROPOSED PAVEMENT
- ▨ PROPOSED PAVEMENT CONSTRUCTION
- ▨ TEMP PVMT REMOVAL (SEE REMOVAL PLAN FOR EX PVMT REMOVAL)
- ▨ AGGREGATE SHOULDERS, TYPE B 6"
- ▨ TEMPORARY CONCRETE BARRIER
- ▨ TEMPORARY CONCRETE BARRIER WITH 36" GLARE SCREEN



**PAVEMENT MARKING LEGEND**

- ① EXISTING PAVEMENT MARKING
  - ② TEMPORARY PAVEMENT MARKING FROM PREVIOUS STAGE
  - ③ PROPOSED PAVEMENT MARKING IN PLACE (SEE PROPOSED PAVEMENT MARKING PLAN)
  - T PAVEMENT MARKING TAPE, TYPE III
  - P POLYUREA PAVEMENT MARKING TYPE II
- |   |                                     |
|---|-------------------------------------|
| 4SW 4" SOLID WHITE                          | 8SW 8" SOLID WHITE                  |
| 4SY 4" SOLID YELLOW                         | 12SW 12" SOLID WHITE @ 20' SPACING  |
| 4SYY 4" SOLID DOUBLE YELLOW (11" C-C)       | 12SY 12" SOLID YELLOW @ 20' SPACING |
| 4KW 4" SKIP-DASH WHITE (30' SKIP, 10' DASH) | 24SW 24" SOLID WHITE STOP BAR       |
| 4DW 4" DOTTED WHITE (9' SKIP, 3' DASH)      | LSW LETTERS & SYMBOLS, WHITE        |



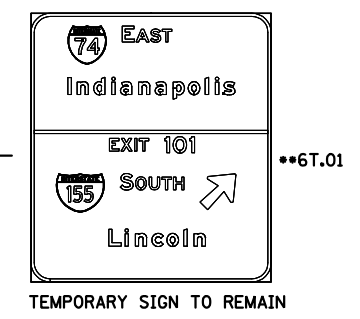


**LEGEND**

- DRUMS WITH STEADY BURNING WARNING LIGHTS
- DIRECTION INDICATOR BARRICADE WITH STEADY BURN MONODIRECTIONAL LIGHT
- ▬ VERTICAL DELINEATOR PANELS
- ▬ BARRICADE, TYPE III
- ▬ FLASHING ARROW BOARD
- ▬ DIRECTION OF TRAFFIC FLOW
- IMPACT ATTENUATOR, TEMPORARY (NON-REDIRECTIVE)
- IMPACT ATTENUATOR, TEMPORARY (NARROW, REDIRECTIVE)
- TCP• SIGN INCLUDED IN TRAFFIC CONTROL & PROTECTION (SEE SIGN SCHEDULE)
- XX-X SIGN REFERENCE NUMBER (SEE SIGN SCHEDULE)
- ▨ TEMPORARY PAVEMENT CONSTRUCTION
- ▨ ON-GOING EARTHWORK FOR PROPOSED PAVEMENT
- ▨ PROPOSED PAVEMENT CONSTRUCTION
- ▨ TEMP PVMT REMOVAL (SEE REMOVAL PLAN FOR EX PVMT REMOVAL)
- ▬ REM TEMP AGGREGATE SHOULDERS
- ▬ AGGREGATE SHOULDERS, TYPE B 6"
- ▬ TEMPORARY CONCRETE BARRIER
- ▬ TEMPORARY CONCRETE BARRIER WITH 36" GLARE SCREEN

**PAVEMENT MARKING LEGEND**

- ① EXISTING PAVEMENT MARKING
- ② TEMPORARY PAVEMENT MARKING FROM PREVIOUS STAGE
- ③ PROPOSED PAVEMENT MARKING IN PLACE (SEE PROPOSED PAVEMENT MARKING PLAN)
- T PAVEMENT MARKING TAPE, TYPE III
- P POLYUREA PAVEMENT MARKING TYPE II
- 4SW 4" SOLID WHITE
- 4SY 4" SOLID YELLOW
- 4SYY 4" SOLID DOUBLE YELLOW (11" C-C)
- 4KW 4" SKIP-DASH WHITE (30' SKIP, 10' DASH)
- 4DW 4" DOTTED WHITE (9' SKIP, 3' DASH)
- 8SW 8" SOLID WHITE
- 12SW 12" SOLID WHITE @ 20' SPACING
- 12SY 12" SOLID YELLOW @ 20' SPACING
- 24SW 24" SOLID WHITE STOP BAR
- LSW LETTERS & SYMBOLS, WHITE



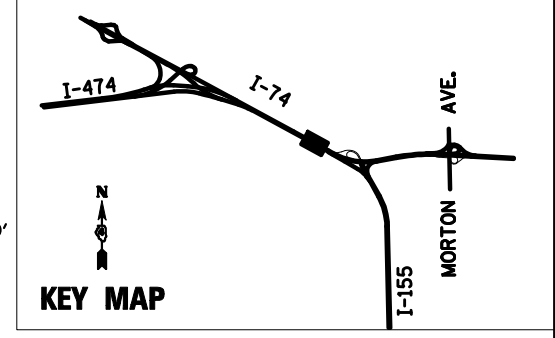
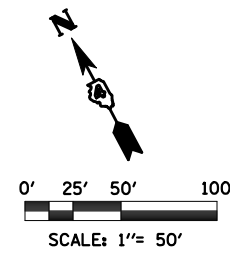
FILE NAME =	DESIGNED - HTL	REVISED -
D468620-shr-staging05 174-03.dgn	DRAWN - JPS	REVISED -
USER NAME = TERRA	CHECKED - DA/LVA	REVISED -
PLOT DATE = 7/16/2012	DATE - 7/20/2012	REVISED -



STATE OF ILLINOIS  
DEPARTMENT OF TRANSPORTATION

<b>MAINTENANCE OF TRAFFIC STAGE 3A</b>	
SCALE:	SHEET NO. 11 OF 54 SHEETS STA. 486+00 TO STA. 501+00

F.A.I. RTE.	SECTION	COUNTY	TOTAL SHEETS	SHEET NO.
•	90-[14R(14HB-4,14,14HB)/BR]	TAZEWELL	2433	617
CONTRACT NO. 68620			ILLINOIS FED. AID PROJECT	



••6T.02  
**474 WEST**  
 Moline  
 Rock Island  
 Pekin  
 1 MILE  
 KEEP LEFT

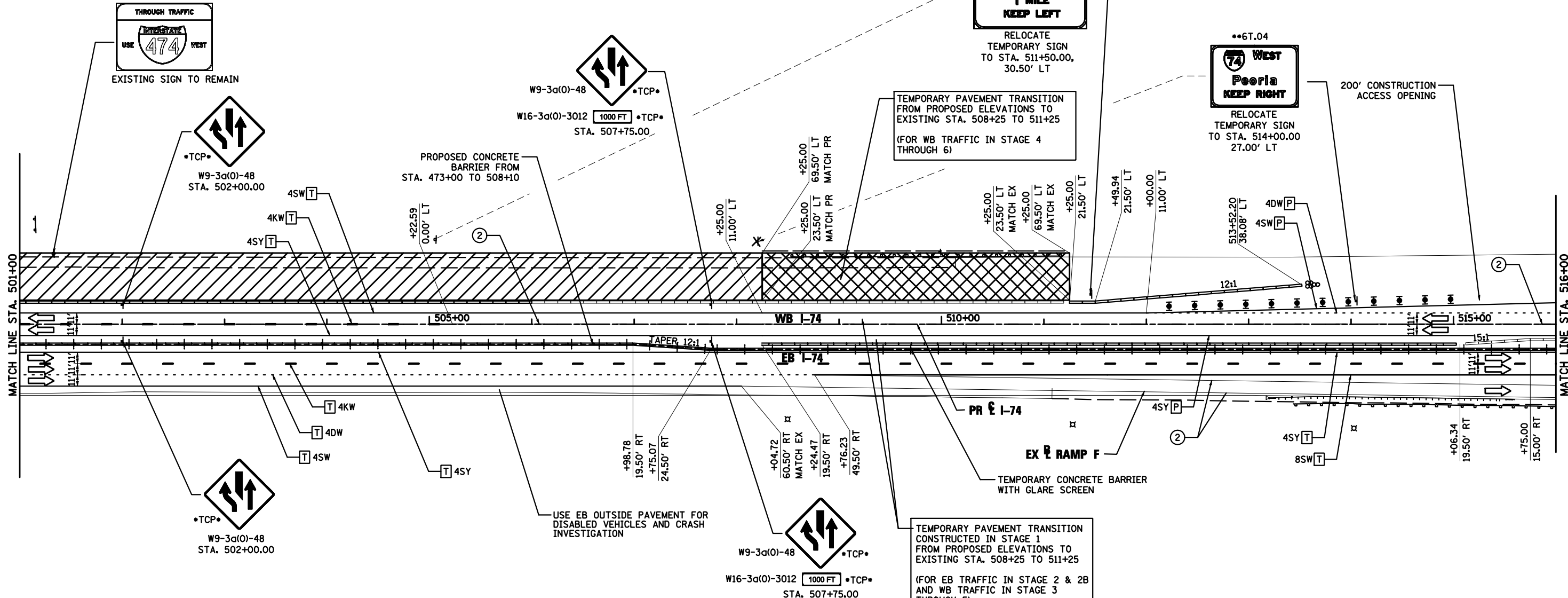
RELOCATE  
 TEMPORARY SIGN  
 TO STA. 511+50.00,  
 30.50' LT

••6T.04  
**74 WEST**  
 Peoria  
 KEEP RIGHT

RELOCATE  
 TEMPORARY SIGN  
 TO STA. 514+00.00,  
 27.00' LT

TEMPORARY PAVEMENT TRANSITION  
 FROM PROPOSED ELEVATIONS TO  
 EXISTING STA. 508+25 TO 511+25  
 (FOR WB TRAFFIC IN STAGE 4  
 THROUGH 6)

TEMPORARY PAVEMENT TRANSITION  
 CONSTRUCTED IN STAGE 1  
 FROM PROPOSED ELEVATIONS TO  
 EXISTING STA. 508+25 TO 511+25  
 (FOR EB TRAFFIC IN STAGE 2 & 2B  
 AND WB TRAFFIC IN STAGE 3  
 THROUGH 5)



**PAVEMENT MARKING LEGEND**

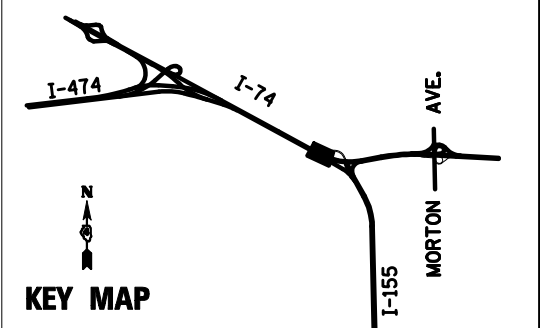
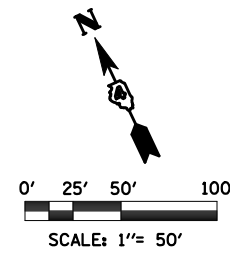
- ① EXISTING PAVEMENT MARKING
- ② PAVEMENT MARKING FROM PREVIOUS STAGE
- ③ PROPOSED PAVEMENT MARKING IN PLACE (SEE PROPOSED PAVEMENT MARKING PLAN)
- T PAVEMENT MARKING TAPE, TYPE III
- P POLYUREA PAVEMENT MARKING TYPE II

- 4SW 4" SOLID WHITE
- 4SY 4" SOLID YELLOW
- 4SYY 4" SOLID DOUBLE YELLOW (11" C-C)
- 4KW 4" SKIP-DASH WHITE (30' SKIP, 10' DASH)
- 4DW 4" DOTTED WHITE (9' SKIP, 3' DASH)
- 8SW 8" SOLID WHITE
- 12SW 12" SOLID WHITE @ 20' SPACING
- 12SY 12" SOLID YELLOW @ 20' SPACING
- 24SW 24" SOLID WHITE STOP BAR
- LSW LETTERS AND SYMBOLS, WHITE

**LEGEND**

- ☼ DRUMS WITH STEADY BURNING WARNING LIGHTS
- ☼ DIRECTION INDICATOR BARRICADE WITH STEADY BURN MONODIRECTIONAL LIGHT
- VERTICAL DELINEATOR PANELS
- BARRICADE, TYPE III
- FLASHING ARROW BOARD
- DIRECTION OF TRAFFIC FLOW
- ☼ IMPACT ATTENUATOR, TEMPORARY (NON-REDIRECTIVE)
- ☼ IMPACT ATTENUATOR, TEMPORARY (NARROW, REDIRECTIVE)
- TCP• SIGN INCLUDED IN TRAFFIC CONTROL & PROTECTION (SEE SIGN SCHEDULE)
- XX-X SIGN REFERENCE NUMBER (SEE SIGN SCHEDULE)
- ▨ TEMPORARY PAVEMENT CONSTRUCTION
- ▨ ON-GOING EARTHWORK FOR PROPOSED PAVEMENT
- ▨ PROPOSED PAVEMENT CONSTRUCTION
- ▨ TEMP PVMT REMOVAL (SEE REMOVAL PLAN FOR EX PVMT REMOVAL)
- REM TEMP AGGREGATE SHOULDERS
- AGGREGATE SHOULDERS, TYPE B 6"
- TEMPORARY CONCRETE BARRIER
- TEMPORARY CONCRETE BARRIER WITH 36" GLARE SCREEN

FILE NAME = D468620-shr-staging06 174-03.dgn	DESIGNED - HTL	REVISED -		<b>STATE OF ILLINOIS          DEPARTMENT OF TRANSPORTATION</b>	<b>MAINTENANCE OF TRAFFIC          STAGE 3A</b>			F.A.I. SECTION COUNTY TOTAL SHEETS SHEET NO.
USER NAME = TERRA	DRAWN - JPS	REVISED -			90-[14R(14HB-4,14,14HB)/BR] TAZEWELL, TYPE B 6" 2433 618			
PLOT DATE = 7/16/2012	CHECKED - DA/LVA	REVISED -			CONTRACT NO. 68620		ILLINOIS FED. AID PROJECT	
	DATE - 7/20/2012	REVISED -			SCALE: SHEET NO. 12 OF 54 SHEETS STA. 501+00 TO STA. 516+00	• 74 & 155		



WORK ZONE  
 SPEED LIMIT  
**45**  
 BEGINS  
 \$375 FINE  
 MINIMUM  
 STA. 124+00.00

TEMPORARY PAVEMENT TRANSITION  
 CONSTRUCTED IN STAGE 2B  
 FROM TEMPORARY RUN-AROUND  
 ELEVATION TO EXISTING ELEVATION  
 STA. 520+01 TO 526+00  
 (FOR EB TRAFFIC IN STAGE 3 THROUGH 5)

ROAD  
 CONSTRUCTION  
 AHEAD

W20-1103(O)-48  
 STA. 115+50

W3-2(O)-48  
 STA. 117+00.00

TRUCKS  
 LEAVING  
 HIGHWAY

W20-1105(O)-48  
 STA. 122+30.00

R1-2-48  
 STA. 699+60.00

TRUCKS  
 LEAVING  
 HIGHWAY

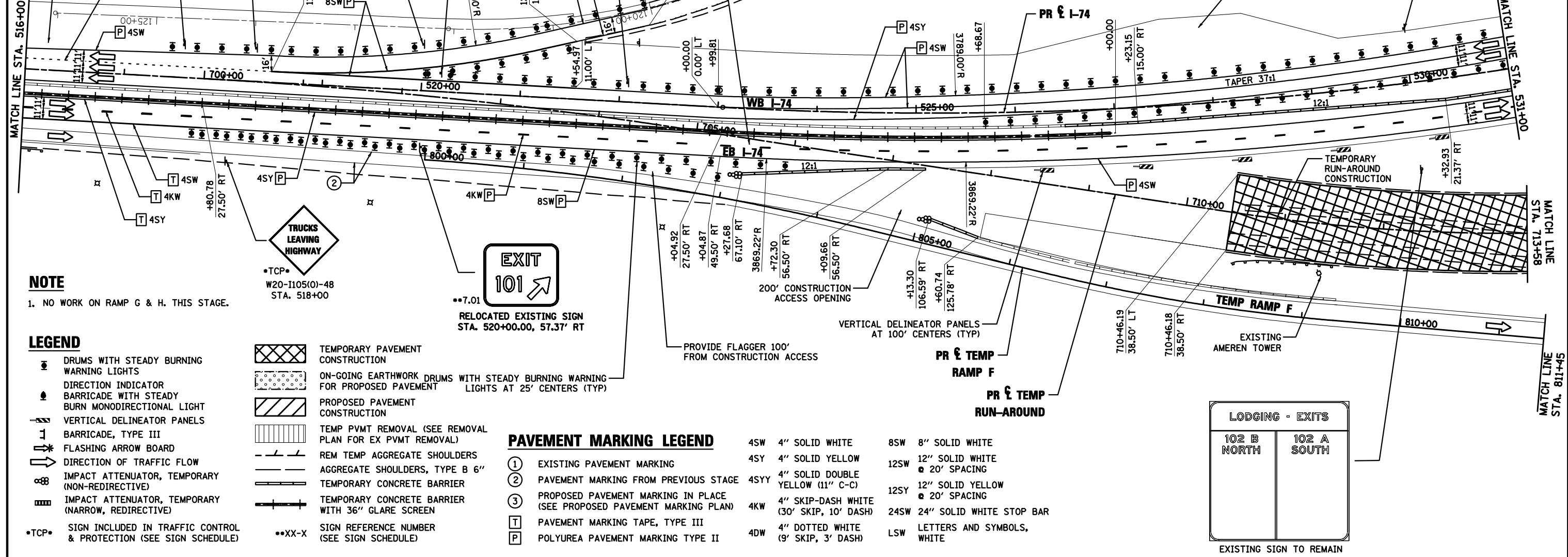
W20-1105(O)-48  
 STA. 122+30.00

W4-1R(O)-48 4SW  
 STA. 520+20.00

ACCIDENT  
 INVESTIGATION  
 SITE

EXISTING SIGN  
 TO REMAIN

CRASH INVESTIGATION SITE #1



**NOTE**  
 1. NO WORK ON RAMP G & H. THIS STAGE.

**LEGEND**

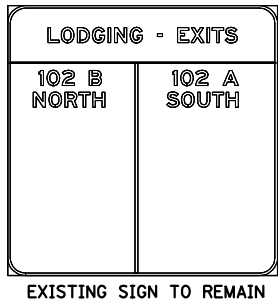
- DRUMS WITH STEADY BURNING WARNING LIGHTS
- ➔ DIRECTION INDICATOR BARRICADE WITH STEADY BURN MONODIRECTIONAL LIGHT
- ▬ VERTICAL DELINEATOR PANELS
- ⊥ BARRICADE, TYPE III
- ⚡ FLASHING ARROW BOARD
- ➔ DIRECTION OF TRAFFIC FLOW
- ⊘ IMPACT ATTENUATOR, TEMPORARY (NON-REDIRECTIVE)
- ⊘ IMPACT ATTENUATOR, TEMPORARY (NARROW, REDIRECTIVE)
- TCP• SIGN INCLUDED IN TRAFFIC CONTROL & PROTECTION (SEE SIGN SCHEDULE)

- ▨ TEMPORARY PAVEMENT CONSTRUCTION
- ▨ ON-GOING EARTHWORK DRUMS WITH STEADY BURNING WARNING LIGHTS AT 25' CENTERS (TYP)
- ▨ PROPOSED PAVEMENT CONSTRUCTION
- ▨ TEMP PVMT REMOVAL (SEE REMOVAL PLAN FOR EX PVMT REMOVAL)
- ▨ REM TEMP AGGREGATE SHOULDERS
- ▨ AGGREGATE SHOULDERS, TYPE B 6"
- ▨ TEMPORARY CONCRETE BARRIER
- ▨ TEMPORARY CONCRETE BARRIER WITH 36" GLARE SCREEN
- XX-X SIGN REFERENCE NUMBER (SEE SIGN SCHEDULE)

**PAVEMENT MARKING LEGEND**

- ① EXISTING PAVEMENT MARKING
- ② PAVEMENT MARKING FROM PREVIOUS STAGE
- ③ PROPOSED PAVEMENT MARKING IN PLACE (SEE PROPOSED PAVEMENT MARKING PLAN)
- T PAVEMENT MARKING TAPE, TYPE III
- P POLYUREA PAVEMENT MARKING TYPE II

- 4SW 4" SOLID WHITE
- 4SY 4" SOLID YELLOW
- 4SYY 4" SOLID DOUBLE YELLOW (11" C-C)
- 4KW 4" SKIP-DASH WHITE (30' SKIP, 10' DASH)
- 4DW 4" DOTTED WHITE (9' SKIP, 3' DASH)
- 8SW 8" SOLID WHITE
- 12SW 12" SOLID WHITE @ 20' SPACING
- 12SY 12" SOLID YELLOW @ 20' SPACING
- 24SW 24" SOLID WHITE STOP BAR
- LSW LETTERS AND SYMBOLS, WHITE



FILE NAME =	DESIGNED - HTL	REVISED -
D468620-sh-t-staging07_174-03.dgn	DRAWN - JPS	REVISED -
USER NAME = TERRA	CHECKED - DA/LVA	REVISED -
PLOT DATE = 7/16/2012	DATE - 7/20/2012	REVISED -



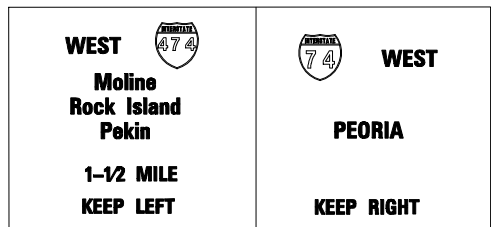
STATE OF ILLINOIS  
 DEPARTMENT OF TRANSPORTATION

MAINTENANCE OF TRAFFIC  
 STAGE 3A

SCALE: SHEET NO. 13 OF 54 SHEETS STA. 516+00 TO STA. 531+00

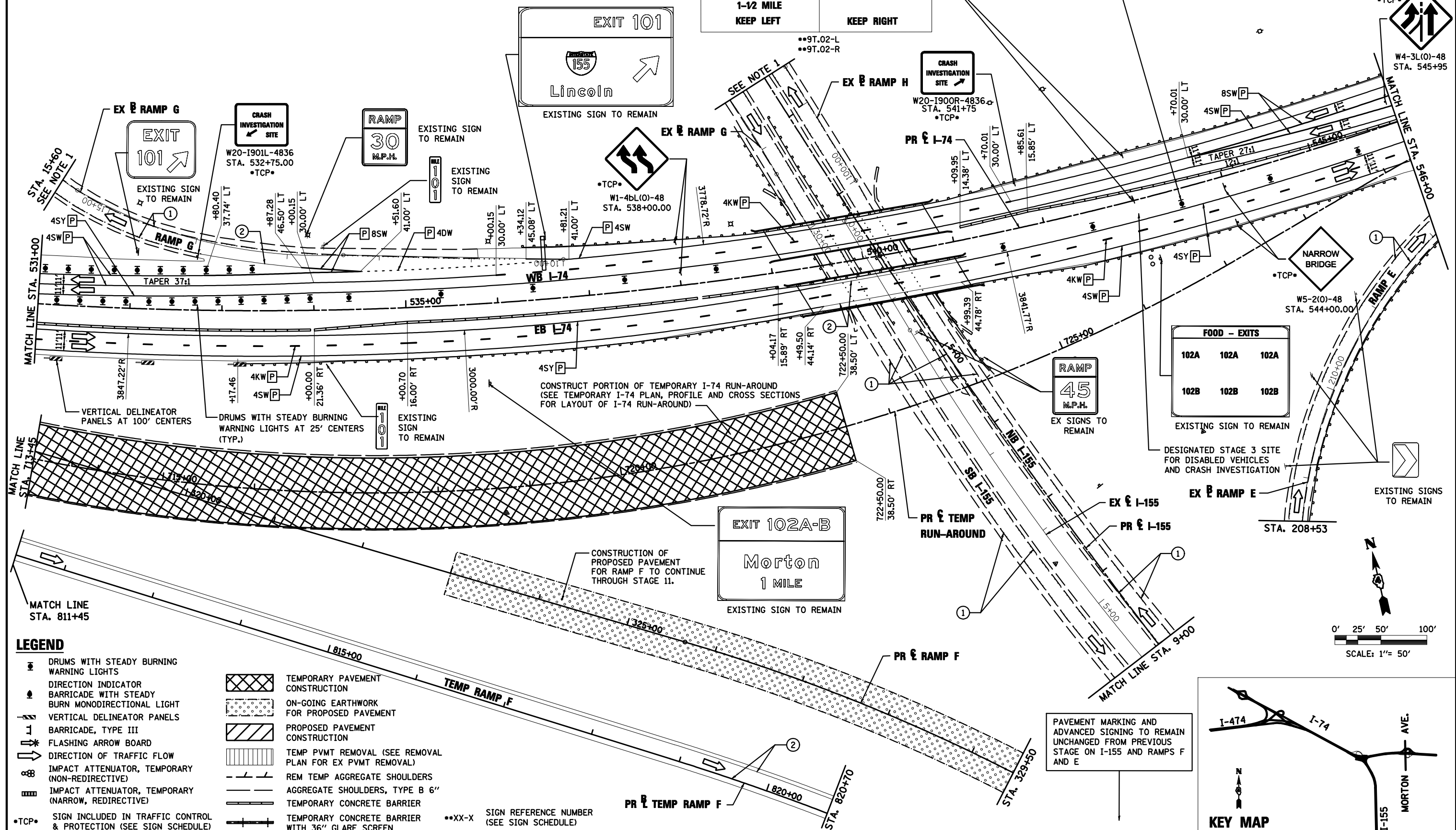
F.A.I. RTE.	SECTION	COUNTY	TOTAL SHEETS	SHEET NO.
90-[14R(14HB-4,14,14HB)/BR]	TAZEWELL	ILLINOIS	2433	619
CONTRACT NO. 68620				

INSTALL TEMPORARY SIGNS  
 STA. 543+00.00, 51.00' LT (\*\*9T.02-R)  
 STA. 543+00.00, 0.25' LT (\*\*9T.02-L)



**NOTE**

1. NO WORK ON RAMP G & H THIS STAGE.



**FOOD - EXITS**

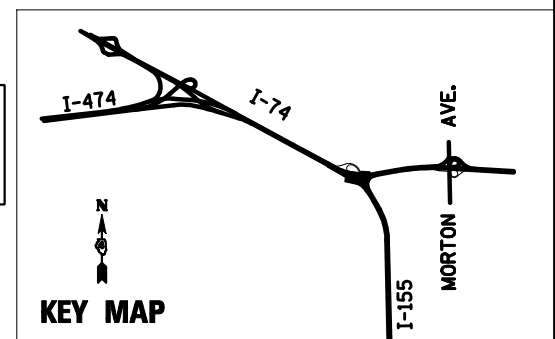
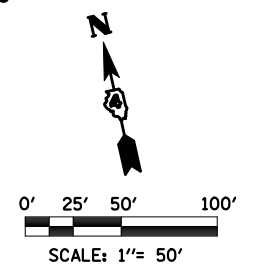
102A	102A	102A
102B	102B	102B

EXISTING SIGN TO REMAIN

**LEGEND**

- DRUMS WITH STEADY BURNING WARNING LIGHTS
- DIRECTION INDICATOR
- BARRICADE WITH STEADY BURN MONODIRECTIONAL LIGHT
- VERTICAL DELINEATOR PANELS
- BARRICADE, TYPE III
- FLASHING ARROW BOARD
- DIRECTION OF TRAFFIC FLOW
- IMPACT ATTENUATOR, TEMPORARY (NON-REDIRECTIVE)
- IMPACT ATTENUATOR, TEMPORARY (NARROW, REDIRECTIVE)
- \*TCP\*** SIGN INCLUDED IN TRAFFIC CONTROL & PROTECTION (SEE SIGN SCHEDULE)
- TEMPORARY PAVEMENT CONSTRUCTION
- ON-GOING EARTHWORK FOR PROPOSED PAVEMENT
- PROPOSED PAVEMENT CONSTRUCTION
- TEMP PVMT REMOVAL (SEE REMOVAL PLAN FOR EX PVMT REMOVAL)
- REM TEMP AGGREGATE SHOULDERS
- AGGREGATE SHOULDERS, TYPE B 6"
- TEMPORARY CONCRETE BARRIER
- TEMPORARY CONCRETE BARRIER WITH 36" GLARE SCREEN

\*\*XX-X SIGN REFERENCE NUMBER (SEE SIGN SCHEDULE)



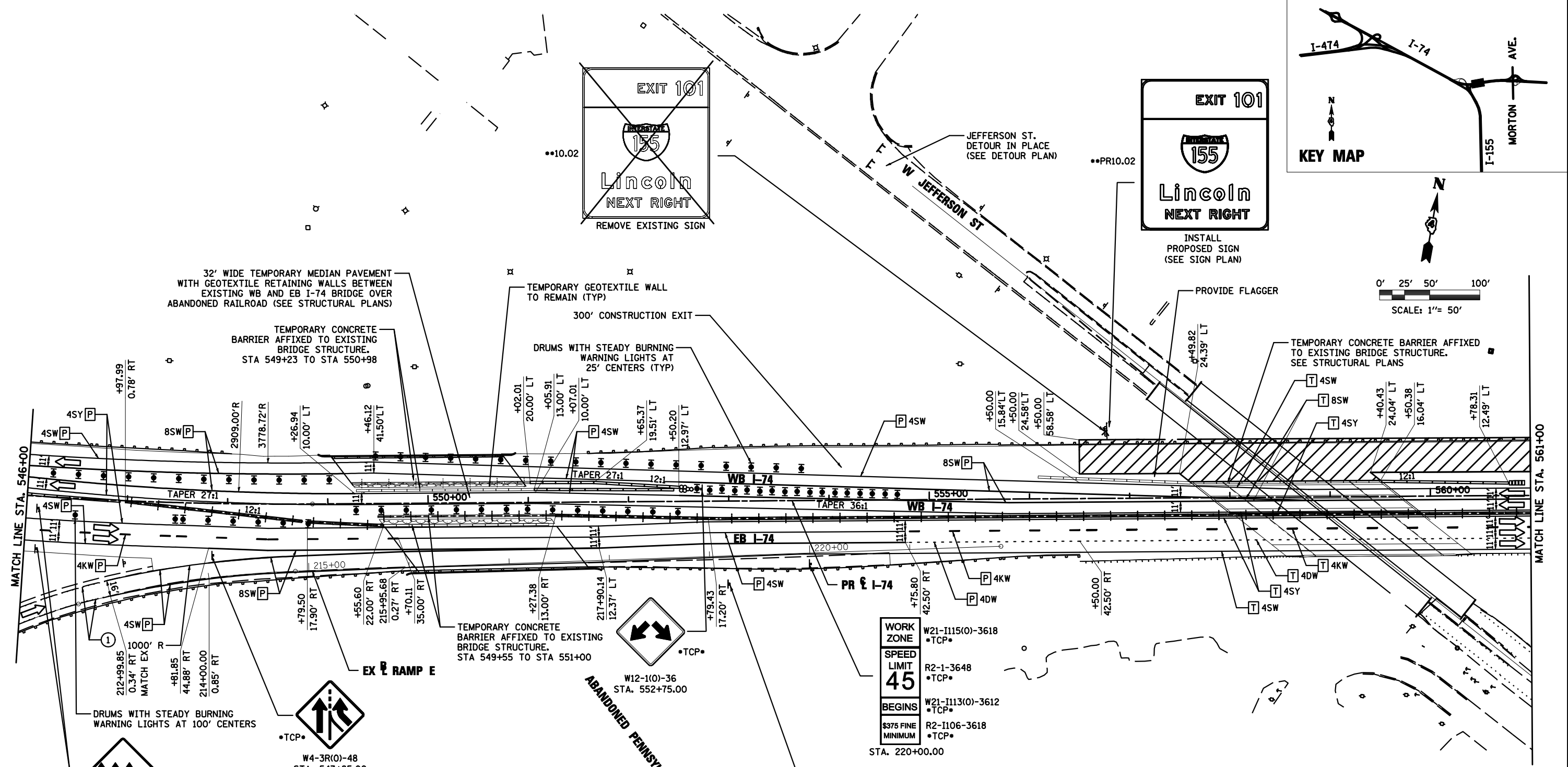
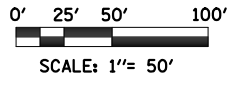

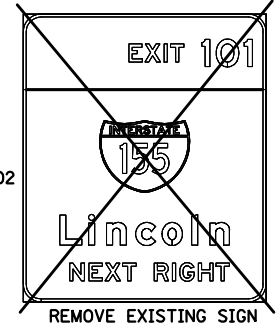
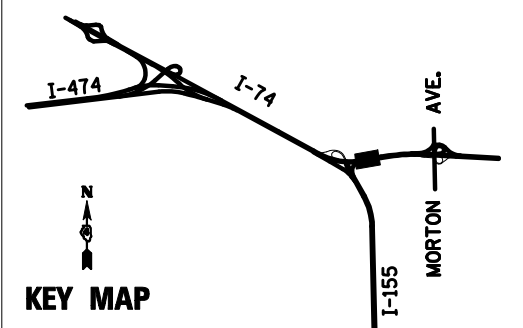
FILE NAME =	DESIGNED - HTL	REVISED -
D468620-shr-staging09 174-03.dgn	DRAWN - JPS	REVISED -
USER NAME = TERRA	CHECKED - DA/LVA	REVISED -
PLOT DATE = 7/16/2012	DATE - 7/20/2012	REVISED -



**STATE OF ILLINOIS  
 DEPARTMENT OF TRANSPORTATION**

<b>MAINTENANCE OF TRAFFIC    STAGE 3A</b>	
SCALE:	SHEET NO. 14 OF 54 SHEETS STA. 531+00 TO STA. 546+00

F.A.I. RTE.	SECTION	COUNTY	TOTAL SHEETS	SHEET NO.
	90-[14R(14HB-4,14,14HB)BR]	TAZEWELL	2433	620
CONTRACT NO. 68620			ILLINOIS FED. AID PROJECT	



**WORK ZONE** W21-I115(0)-3618  
**SPEED LIMIT** R2-1-3648  
**BEGINS** W21-I113(0)-3612  
**\$375 FINE MINIMUM** R2-I106-3618  
 STA. 220+00.00

Morton 1  
 Bloomington 29  
 Indianapolis 195  
 EXISTING SIGN TO REMAIN

**PAVEMENT MARKING LEGEND**

① EXISTING PAVEMENT MARKING	4SW 4" SOLID WHITE	8SW 8" SOLID WHITE
② PAVEMENT MARKING FROM PREVIOUS STAGE	4SY 4" SOLID YELLOW	12SW 12" SOLID WHITE @ 20' SPACING
③ PROPOSED PAVEMENT MARKING IN PLACE (SEE PROPOSED PAVEMENT MARKING PLAN)	4SYY 4" SOLID DOUBLE YELLOW (11" C-C)	12SY 12" SOLID YELLOW @ 20' SPACING
T PAVEMENT MARKING TAPE, TYPE III	4KW 4" SKIP-DASH WHITE (30' SKIP, 10' DASH)	24SW 24" SOLID WHITE STOP BAR
P POLYUREA PAVEMENT MARKING TYPE II	4DW 4" DOTTED WHITE (9' SKIP, 3' DASH)	LSW LETTERS AND SYMBOLS, WHITE

**LEGEND**

	DRUMS WITH STEADY BURNING WARNING LIGHTS		ON-GOING EARTHWORK FOR PROPOSED PAVEMENT
	DIRECTION INDICATOR		PROPOSED PAVEMENT CONSTRUCTION
	BARRICADE WITH STEADY BURN MONODIRECTIONAL LIGHT		TEMP PVMT REMOVAL (SEE REMOVAL PLAN FOR EX PVMT REMOVAL)
	VERTICAL DELINEATOR PANELS		REM TEMP AGGREGATE SHOULDERS
	FLASHING ARROW BOARD		AGGREGATE SHOULDERS, TYPE B 6'
	DIRECTION OF TRAFFIC FLOW		TEMPORARY CONCRETE BARRIER
	IMPACT ATTENUATOR, TEMPORARY (NON-REDIRECTIVE)		TEMPORARY CONCRETE BARRIER WITH 36" GLARE SCREEN
	IMPACT ATTENUATOR, TEMPORARY (NARROW, REDIRECTIVE)		SIGN INCLUDED IN TRAFFIC CONTROL & PROTECTION (SEE SIGN SCHEDULE)
	**XX-X		SIGN REFERENCE NUMBER (SEE SIGN SCHEDULE)

FILE NAME = D468620-shr-staging10 174-03.dgn	DESIGNED - HTL	REVISED -
USER NAME = TERRA	DRAWN - JPS	REVISED -
PLOT DATE = 7/16/2012	CHECKED - DA/LVA	REVISED -
	DATE - 7/20/2012	REVISED -



STATE OF ILLINOIS  
 DEPARTMENT OF TRANSPORTATION

MAINTENANCE OF TRAFFIC  
 STAGE 3A

SCALE: SHEET NO. 15 OF 54 SHEETS STA. 546+00 TO STA. 561+00

F.A.I. RTE.	SECTION	COUNTY	TOTAL SHEETS	SHEET NO.
	90-[14R(14HB-4,14,14HB)/BR]	TAZEWELL	2433	621
CONTRACT NO. 68620				
ILLINOIS FED. AID PROJECT				





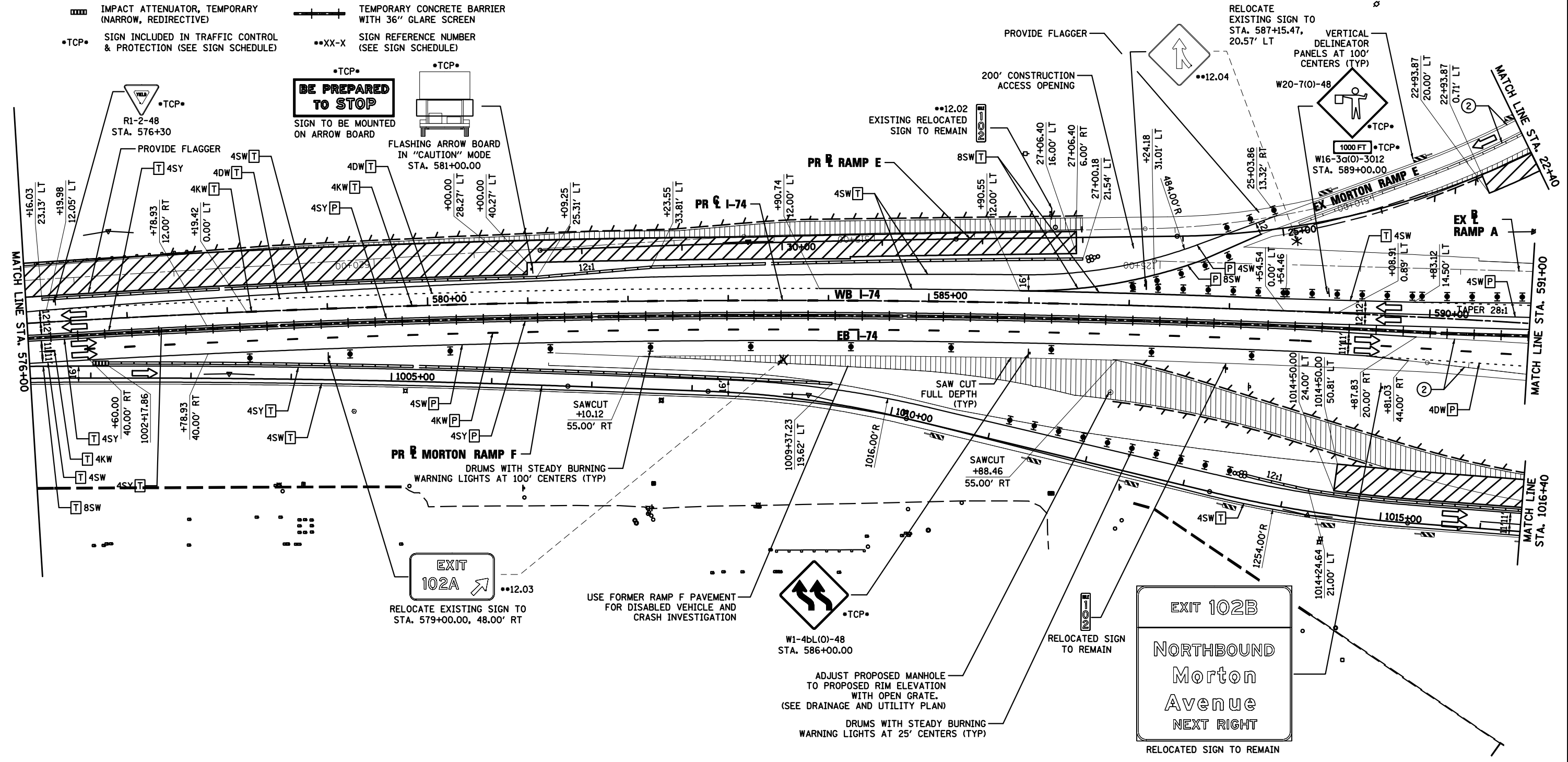
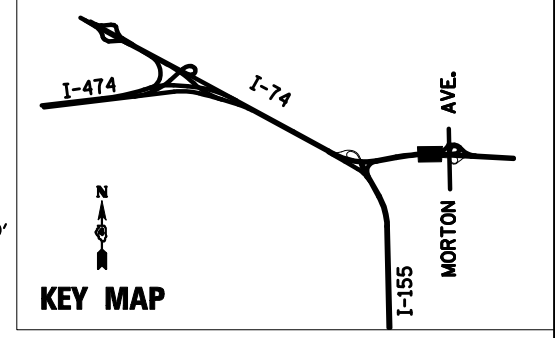
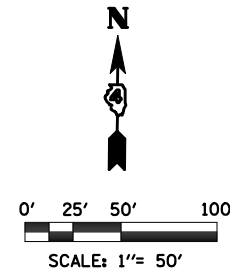
**LEGEND**

- DRUMS WITH STEADY BURNING WARNING LIGHTS
- DIRECTION INDICATOR
- BARRICADE WITH STEADY BURN MONODIRECTIONAL LIGHT
- VERTICAL DELINEATOR PANELS
- BARRICADE, TYPE III
- FLASHING ARROW BOARD
- DIRECTION OF TRAFFIC FLOW
- IMPACT ATTENUATOR, TEMPORARY (NON-REDIRECTIVE)
- IMPACT ATTENUATOR, TEMPORARY (NARROW, REDIRECTIVE)
- TCP• SIGN INCLUDED IN TRAFFIC CONTROL & PROTECTION (SEE SIGN SCHEDULE)

- ON-GOING EARTHWORK FOR PROPOSED PAVEMENT
- PROPOSED PAVEMENT CONSTRUCTION
- TEMP PVMT REMOVAL (SEE REMOVAL PLAN FOR EX PVMT REMOVAL)
- REM TEMP AGGREGATE SHOULDERS
- AGGREGATE SHOULDERS, TYPE B 6"
- TEMPORARY CONCRETE BARRIER
- TEMPORARY CONCRETE BARRIER WITH 36" GLARE SCREEN
- SIGN REFERENCE NUMBER (SEE SIGN SCHEDULE)

**PAVEMENT MARKING LEGEND**

- ① EXISTING PAVEMENT MARKING
- ② PAVEMENT MARKING FROM PREVIOUS STAGE
- ③ PROPOSED PAVEMENT MARKING IN PLACE (SEE PROPOSED PAVEMENT MARKING PLAN)
- T PAVEMENT MARKING TAPE, TYPE III
- P POLYUREA PAVEMENT MARKING TYPE II
- 4SW 4" SOLID WHITE
- 4SY 4" SOLID YELLOW
- 4SY Y 4" SOLID DOUBLE YELLOW (11" C-C)
- 4KW 4" SKIP-DASH WHITE (30' SKIP, 10' DASH)
- 4DW 4" DOTTED WHITE (9' SKIP, 3' DASH)
- 8SW 8" SOLID WHITE
- 12SW 12" SOLID WHITE @ 20' SPACING
- 12SY 12" SOLID YELLOW @ 20' SPACING
- 24SW 24" SOLID WHITE STOP BAR
- LSW LETTERS AND SYMBOLS, WHITE



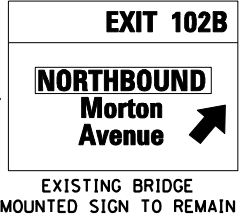
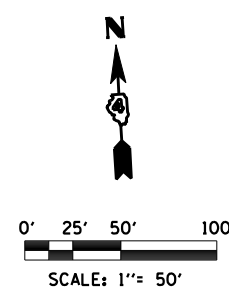
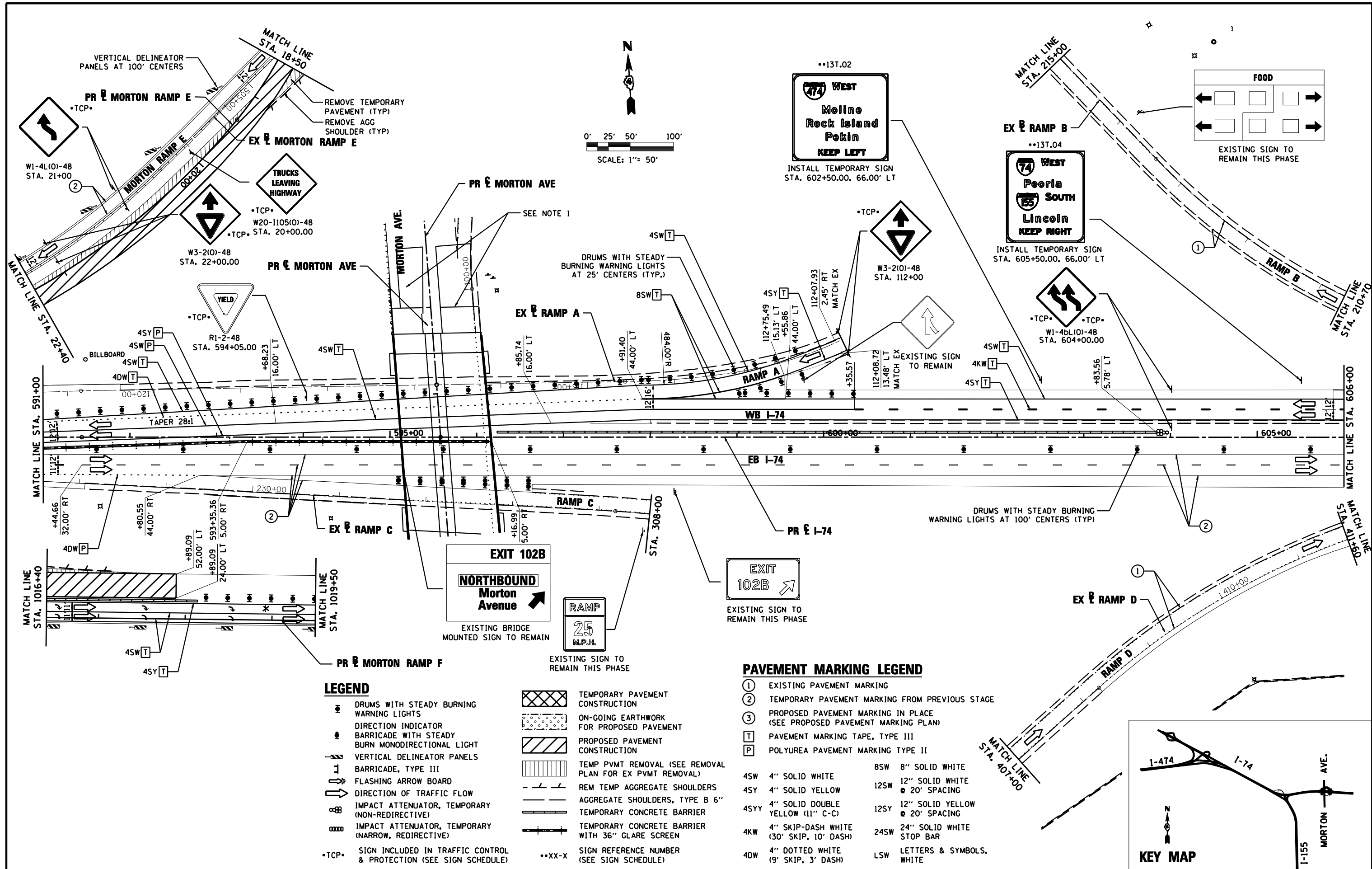
FILE NAME =	DESIGNED - HTL	REVISED -
D468620-shr-staging12 174-03.dgn	DRAWN - JPS	REVISED -
USER NAME = TERRA	CHECKED - DA/LVA	REVISED -
PLOT DATE = 7/16/2012	DATE - 7/20/2012	REVISED -



STATE OF ILLINOIS  
DEPARTMENT OF TRANSPORTATION

MAINTENANCE OF TRAFFIC STAGE 3A	
SCALE:	SHEET NO. 17 OF 54 SHEETS STA. 576+00 TO STA. 591+00

F.A.I. RTE.	SECTION	COUNTY	TOTAL SHEETS	SHEET NO.
90-[14R(14HB-4,14HBV)BR]		TAZEWELL	2433	623
CONTRACT NO. 68620				
ILLINOIS FED. AID PROJECT				

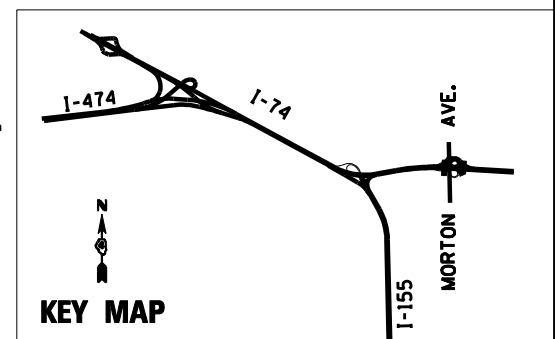


**LEGEND**

- DRUMS WITH STEADY BURNING WARNING LIGHTS
- ➔ DIRECTION INDICATOR BARRICADE WITH STEADY BURN MONODIRECTIONAL LIGHT
- |— VERTICAL DELINEATOR PANELS
- |— BARRICADE, TYPE III
- ⚡ FLASHING ARROW BOARD
- ➔ DIRECTION OF TRAFFIC FLOW
- ⊘ IMPACT ATTENUATOR, TEMPORARY (NON-REDIRECTIVE)
- ⊘ IMPACT ATTENUATOR, TEMPORARY (NARROW, REDIRECTIVE)
- TCP• SIGN INCLUDED IN TRAFFIC CONTROL & PROTECTION (SEE SIGN SCHEDULE)
- XX-X SIGN REFERENCE NUMBER (SEE SIGN SCHEDULE)
- ▨ TEMPORARY PAVEMENT CONSTRUCTION
- ▨ ON-GOING EARTHWORK FOR PROPOSED PAVEMENT
- ▨ PROPOSED PAVEMENT CONSTRUCTION
- ▨ TEMP PVMT REMOVAL (SEE REMOVAL PLAN FOR EX PVMT REMOVAL)
- — — REM TEMP AGGREGATE SHOULDERS
- — — AGGREGATE SHOULDERS, TYPE B 6"
- — — TEMPORARY CONCRETE BARRIER
- — — TEMPORARY CONCRETE BARRIER WITH 36" GLARE SCREEN

**PAVEMENT MARKING LEGEND**

- ① EXISTING PAVEMENT MARKING
- ② TEMPORARY PAVEMENT MARKING FROM PREVIOUS STAGE
- ③ PROPOSED PAVEMENT MARKING IN PLACE (SEE PROPOSED PAVEMENT MARKING PLAN)
- T PAVEMENT MARKING TAPE, TYPE III
- P POLYUREA PAVEMENT MARKING TYPE II
- 4SW 4" SOLID WHITE
- 4SY 4" SOLID YELLOW
- 4SY 4" SOLID DOUBLE YELLOW (11" C-C)
- 4KW 4" SKIP-DASH WHITE (30' SKIP, 10' DASH)
- 4DW 4" DOTTED WHITE (9' SKIP, 3' DASH)
- 8SW 8" SOLID WHITE
- 12SW 12" SOLID WHITE @ 20' SPACING
- 12SY 12" SOLID YELLOW @ 20' SPACING
- 24SW 24" SOLID WHITE STOP BAR
- LSW LETTERS & SYMBOLS, WHITE



FILE NAME =	DESIGNED - HTL	REVISED -
D468620-sh1-staging13 174-03.dgn	DRAWN - JPS	REVISED -
USER NAME = TERRA	CHECKED - DA/LVA	REVISED -
PLOT DATE = 7/16/2012	DATE - 7/20/2012	REVISED -

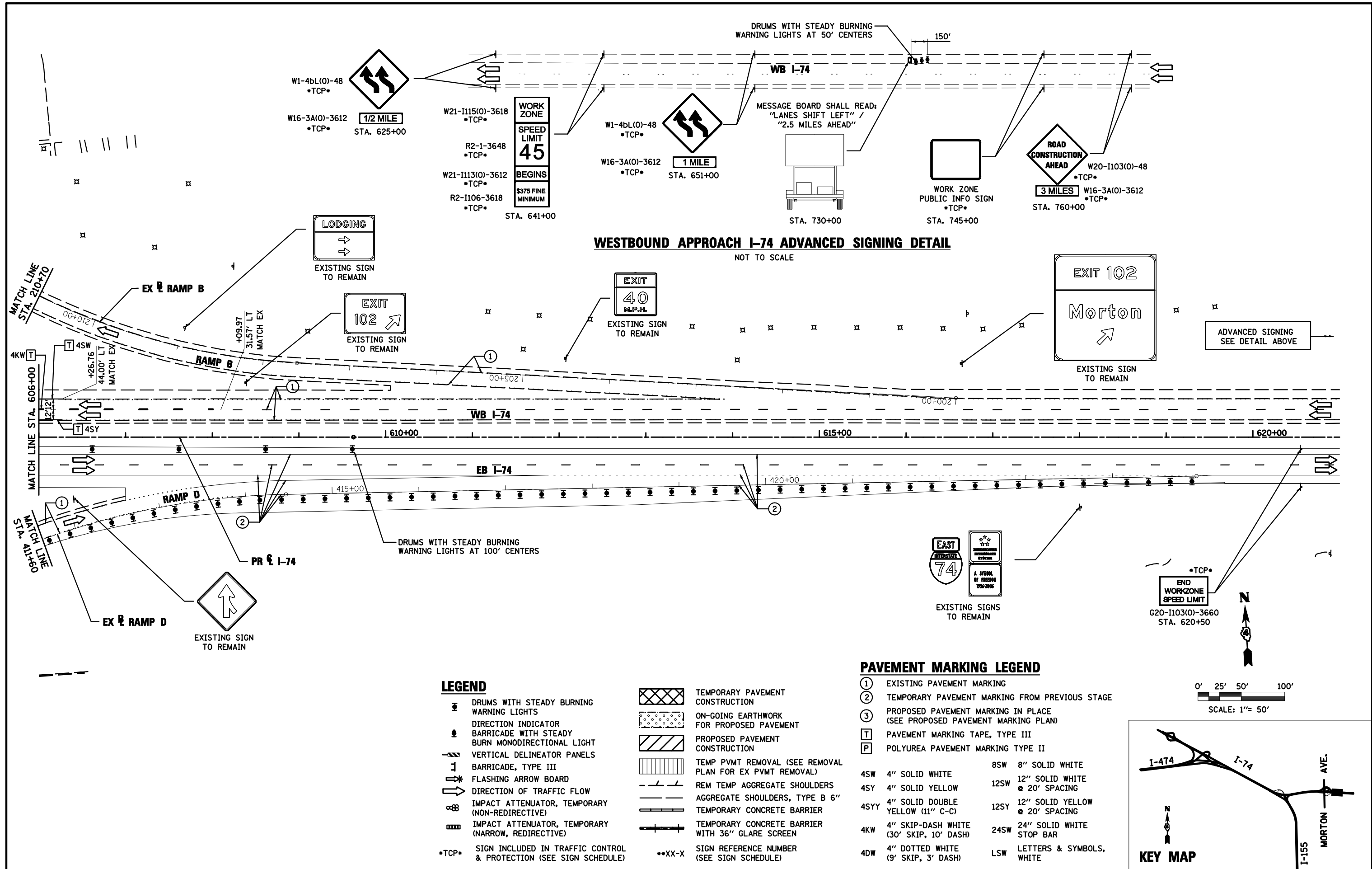


STATE OF ILLINOIS  
DEPARTMENT OF TRANSPORTATION

MAINTENANCE OF TRAFFIC  
STAGE 3A

SCALE: SHEET NO. 18 OF 54 SHEETS STA. 591+00 TO STA. 606+00

F.A.I. RTE.	SECTION	COUNTY	TOTAL SHEETS	SHEET NO.
•	90-[14R(14HB-4,14,14HVB)BR]	TAZEWELL	2433	624
CONTRACT NO. 68620			ILLINOIS FED. AID PROJECT	



**WESTBOUND APPROACH I-74 ADVANCED SIGNING DETAIL**

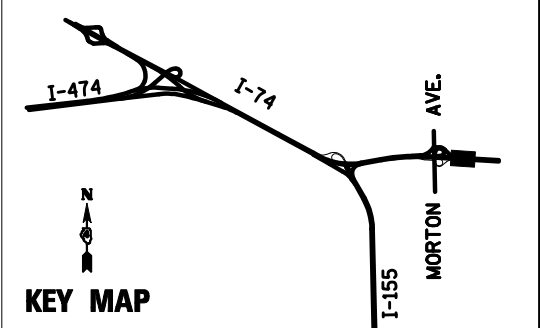
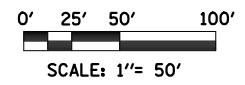
NOT TO SCALE

**LEGEND**

- DRUMS WITH STEADY BURNING WARNING LIGHTS
- DIRECTION INDICATOR
- BARRICADE WITH STEADY BURN MONODIRECTIONAL LIGHT
- VERTICAL DELINEATOR PANELS
- BARRICADE, TYPE III
- FLASHING ARROW BOARD
- DIRECTION OF TRAFFIC FLOW (NON-REDIRECTIVE)
- IMPACT ATTENUATOR, TEMPORARY (NON-REDIRECTIVE)
- IMPACT ATTENUATOR, TEMPORARY (NARROW, REDIRECTIVE)
- \*TCP\* SIGN INCLUDED IN TRAFFIC CONTROL & PROTECTION (SEE SIGN SCHEDULE)
- TEMPORARY PAVEMENT CONSTRUCTION
- ON-GOING EARTHWORK FOR PROPOSED PAVEMENT
- PROPOSED PAVEMENT CONSTRUCTION
- TEMP PVMT REMOVAL (SEE REMOVAL PLAN FOR EX PVMT REMOVAL)
- REM TEMP AGGREGATE SHOULDERS
- AGGREGATE SHOULDERS, TYPE B 6"
- TEMPORARY CONCRETE BARRIER
- TEMPORARY CONCRETE BARRIER WITH 36" GLARE SCREEN
- \*\*XX-X SIGN REFERENCE NUMBER (SEE SIGN SCHEDULE)

**PAVEMENT MARKING LEGEND**

- ① EXISTING PAVEMENT MARKING
  - ② TEMPORARY PAVEMENT MARKING FROM PREVIOUS STAGE
  - ③ PROPOSED PAVEMENT MARKING IN PLACE (SEE PROPOSED PAVEMENT MARKING PLAN)
  - T PAVEMENT MARKING TAPE, TYPE III
  - P POLYUREA PAVEMENT MARKING TYPE II
- |     |   |      |                                |
|-----|---|------|--------------------------------|
| 4SW | 4" SOLID WHITE                          | 8SW  | 8" SOLID WHITE                 |
| 4SY | 4" SOLID YELLOW                         | 12SW | 12" SOLID WHITE @ 20' SPACING  |
| 4SY | 4" SOLID YELLOW                         | 12SY | 12" SOLID YELLOW @ 20' SPACING |
| 4SW | 4" SOLID DOUBLE YELLOW (11" C-C)        | 24SW | 24" SOLID WHITE STOP BAR       |
| 4KW | 4" SKIP-DASH WHITE (30' SKIP, 10' DASH) | LSW  | LETTERS & SYMBOLS, WHITE       |
| 4DW | 4" DOTTED WHITE (9' SKIP, 3' DASH)      |      |                                |



FILE NAME =	DESIGNED - HTL	REVISED -
D468620-eh-1-staging14 174-03.dgn	DRAWN - JPS	REVISED -
USER NAME = TERRA	CHECKED - DA/LVA	REVISED -
PLOT DATE = 7/16/2012	DATE - 7/20/2012	REVISED -

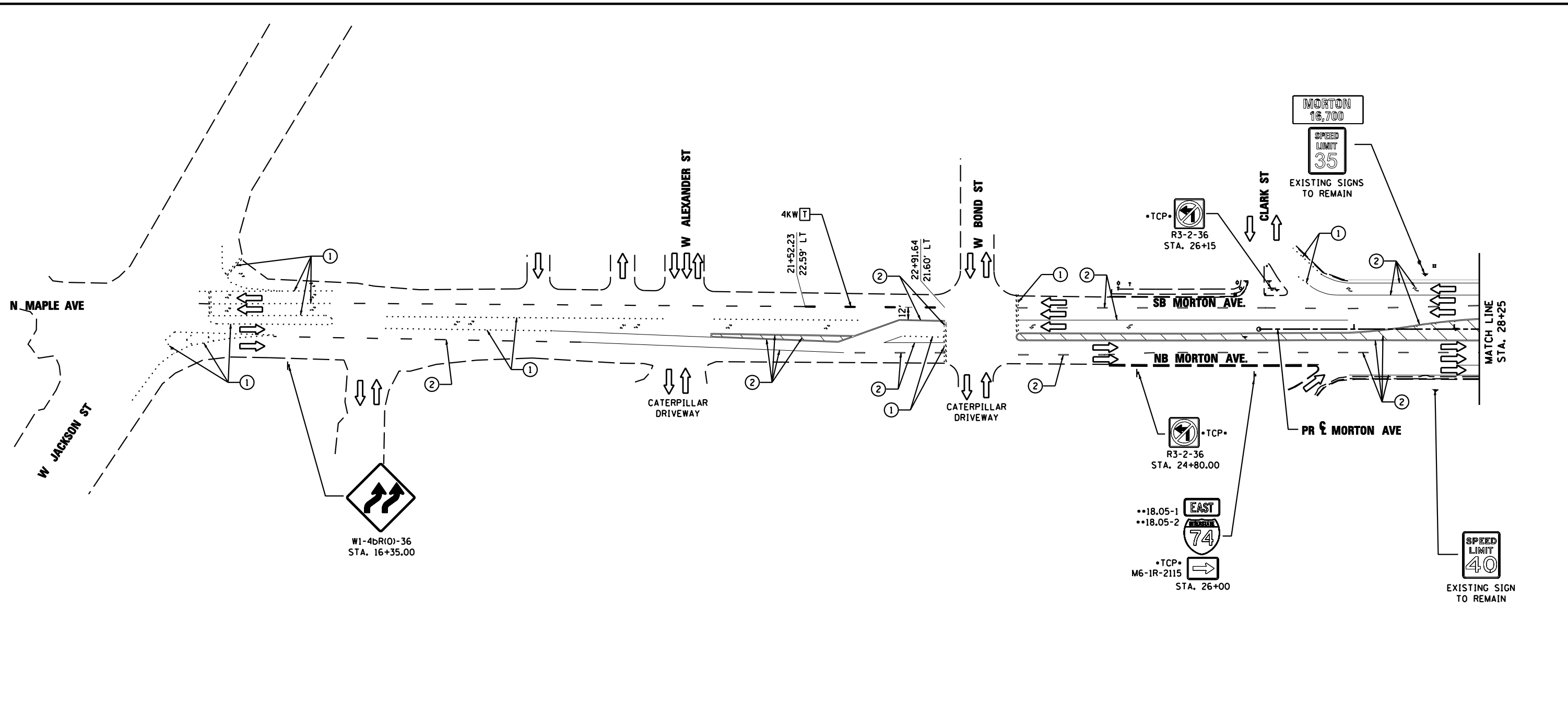


**STATE OF ILLINOIS  
DEPARTMENT OF TRANSPORTATION**

**MAINTENANCE OF TRAFFIC  
STAGE 3A**

SCALE: SHEET NO. 19 OF 54 SHEETS STA. 606+00 TO STA. 621+00

F.A.I. RTE.	SECTION	COUNTY	TOTAL SHEETS	SHEET NO.
90-[14R(14HB-4,14,14HB)BR]	TAZEWELL	ILLINOIS	2433	625
CONTRACT NO. 68620				



W1-4bR(0)-36  
STA. 16+35.00

•TCP•  
R3-2-36  
STA. 26+15

•TCP•  
R3-2-36  
STA. 24+80.00

••18.05-1  
••18.05-2

•TCP•  
M6-1R-2115  
STA. 26+00

SPEED LIMIT  
40  
EXISTING SIGN TO REMAIN

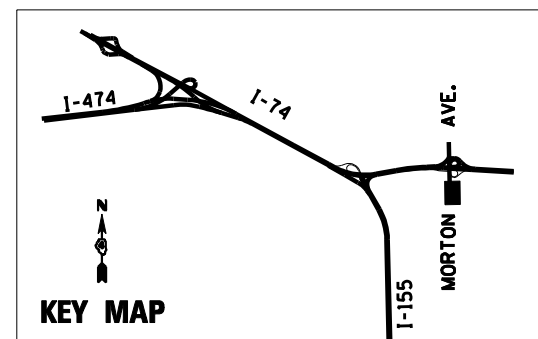
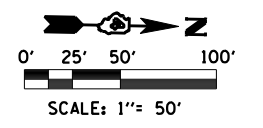
**LEGEND**

- DRUMS WITH STEADY BURNING WARNING LIGHTS
- DIRECTION INDICATOR BARRICADE WITH STEADY BURN MONODIRECTIONAL LIGHT
- VERTICAL DELINEATOR PANELS
- BARRICADE, TYPE III
- FLASHING ARROW BOARD
- DIRECTION OF TRAFFIC FLOW
- IMPACT ATTENUATOR, TEMPORARY (NON-REDIRECTIVE)
- IMPACT ATTENUATOR, TEMPORARY (NARROW, REDIRECTIVE)
- TCP• SIGN INCLUDED IN TRAFFIC CONTROL & PROTECTION (SEE SIGN SCHEDULE)

- TEMPORARY PAVEMENT CONSTRUCTION
- ON-GOING EARTHWORK FOR PROPOSED PAVEMENT
- PROPOSED PAVEMENT CONSTRUCTION
- TEMP PVMT REMOVAL (SEE REMOVAL PLAN FOR EX PVMT REMOVAL)
- REM TEMP AGGREGATE SHOULDERS
- AGGREGATE SHOULDERS, TYPE B 6"
- TEMPORARY CONCRETE BARRIER
- TEMPORARY CONCRETE BARRIER WITH 36" GLARE SCREEN
- XX-X SIGN REFERENCE NUMBER (SEE SIGN SCHEDULE)

**PAVEMENT MARKING LEGEND**

- ① EXISTING PAVEMENT MARKING
  - ② TEMPORARY PAVEMENT MARKING FROM PREVIOUS STAGE
  - ③ PROPOSED PAVEMENT MARKING IN PLACE (SEE PROPOSED PAVEMENT MARKING PLAN)
  - T PAVEMENT MARKING TAPE, TYPE III
  - P POLYUREA PAVEMENT MARKING TYPE II
- |   |                                     |
|---|-------------------------------------|
| 4SW 4" SOLID WHITE                          | 8SW 8" SOLID WHITE                  |
| 4SY 4" SOLID YELLOW                         | 12SW 12" SOLID WHITE @ 20' SPACING  |
| 4SYY 4" SOLID DOUBLE YELLOW (11" C-C)       | 12SY 12" SOLID YELLOW @ 20' SPACING |
| 4KW 4" SKIP-DASH WHITE (30" SKIP, 10' DASH) | 24SW 24" SOLID WHITE STOP BAR       |
| 4DW 4" DOTTED WHITE (9" SKIP, 3' DASH)      | LSW LETTERS & SYMBOLS, WHITE        |



FILE NAME =	DESIGNED - HTL	REVISED -
D468620-sh1-staging17_Morton-03.dgn	DRAWN - JPS	REVISED -
USER NAME = TERRA	CHECKED - DA/LVA	REVISED -
PLOT DATE = 7/16/2012	DATE - 7/20/2012	REVISED -

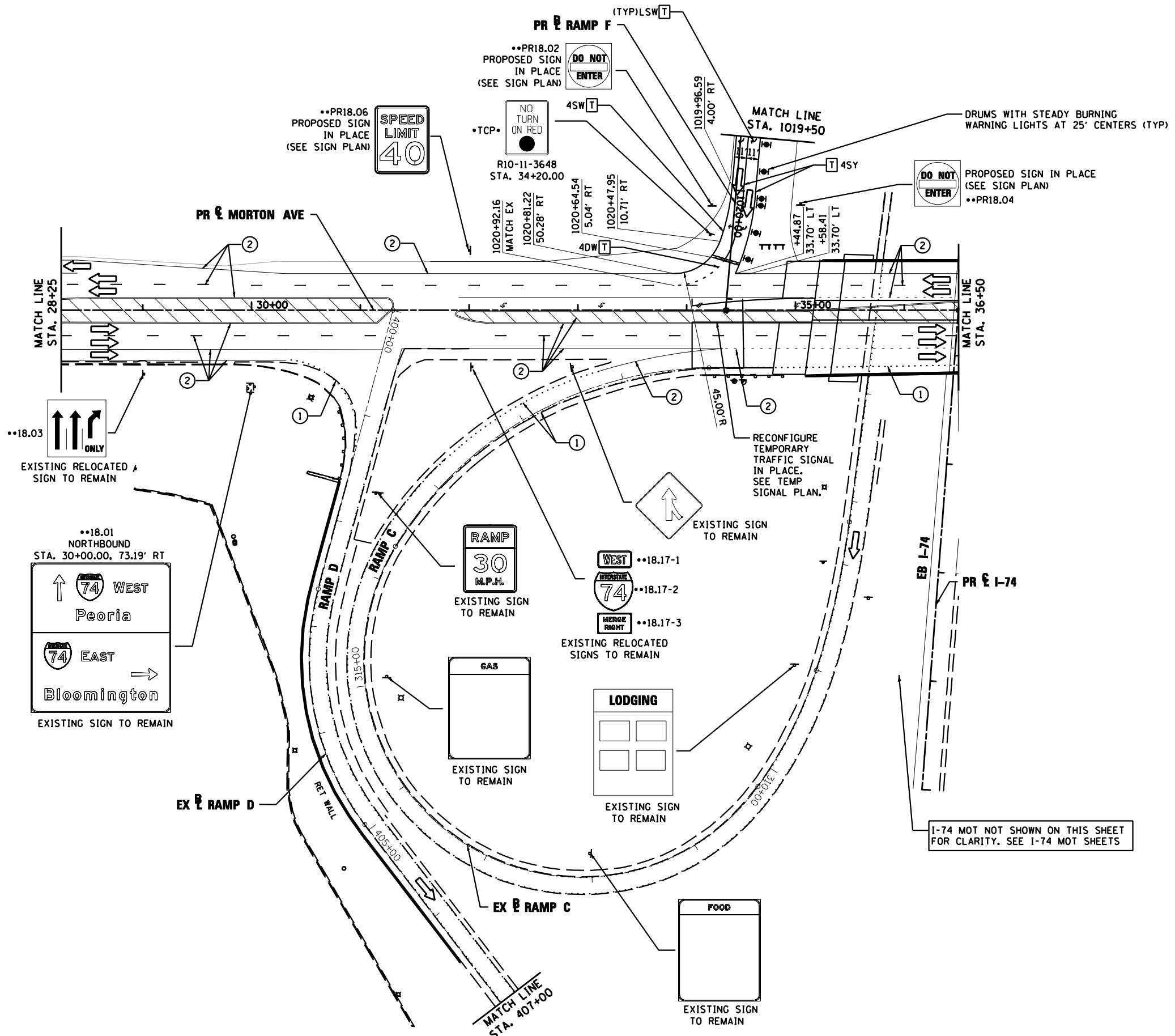
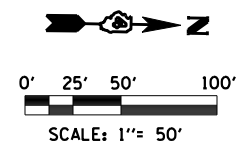
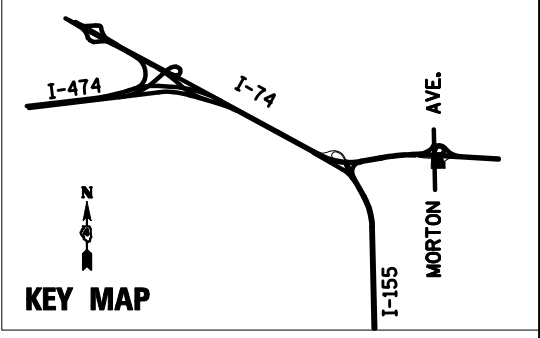


STATE OF ILLINOIS  
DEPARTMENT OF TRANSPORTATION

**MAINTENANCE OF TRAFFIC  
STAGE 3A**

SCALE: SHEET NO. 20 OF 54 SHEETS STA. 16+00 TO STA. 28+25

F.A.I. RTE.	SECTION	COUNTY	TOTAL SHEETS	SHEET NO.
•	90-[14R(14HB-4,14,14HB)BR]	TAZEWELL	2433	626
CONTRACT NO. 68620			ILLINOIS FED. AID PROJECT	



**PAVEMENT MARKING LEGEND**

- ① EXISTING PAVEMENT MARKING
- ② TEMPORARY PAVEMENT MARKING FROM PREVIOUS STAGE
- ③ PROPOSED PAVEMENT MARKING IN PLACE (SEE PROPOSED PAVEMENT MARKING PLAN)
- T PAVEMENT MARKING TAPE, TYPE III
- P POLYUREA PAVEMENT MARKING TYPE II

4SW	4" SOLID WHITE	8SW	8" SOLID WHITE
4SY	4" SOLID YELLOW	12SW	12" SOLID WHITE @ 20' SPACING
4SYY	4" SOLID DOUBLE YELLOW (11" C-C)	12SY	12" SOLID YELLOW @ 20' SPACING
4KW	4" SKIP-DASH WHITE (30' SKIP, 10' DASH)	24SW	24" SOLID WHITE STOP BAR
4DW	4" DOTTED WHITE (9' SKIP, 3' DASH)	LSW	LETTERS & SYMBOLS, WHITE

**LEGEND**

- ☉ DRUMS WITH STEADY BURNING WARNING LIGHTS
- ➔ DIRECTION INDICATOR
- ☑ BARRICADE WITH STEADY BURN MONODIRECTIONAL LIGHT
- || VERTICAL DELINEATOR PANELS
- ⚡ BARRICADE, TYPE III
- ➡ FLASHING ARROW BOARD
- ➡ DIRECTION OF TRAFFIC FLOW
- ⊘ IMPACT ATTENUATOR, TEMPORARY (NON-REDIRECTIVE)
- ⊘ IMPACT ATTENUATOR, TEMPORARY (NARROW, REDIRECTIVE)
- TCP• SIGN INCLUDED IN TRAFFIC CONTROL & PROTECTION (SEE SIGN SCHEDULE)
- XX-X SIGN REFERENCE NUMBER (SEE SIGN SCHEDULE)
- ▨ TEMPORARY PAVEMENT CONSTRUCTION
- ▨ ON-GOING EARTHWORK FOR PROPOSED PAVEMENT
- ▨ PROPOSED PAVEMENT CONSTRUCTION
- ▨ TEMP PVMT REMOVAL (SEE REMOVAL PLAN FOR EX PVMT REMOVAL)
- ▨ REM TEMP AGGREGATE SHOULDERS
- ▨ AGGREGATE SHOULDERS, TYPE B 6"
- ▨ TEMPORARY CONCRETE BARRIER
- ▨ TEMPORARY CONCRETE BARRIER WITH 36" GLARE SCREEN

I-74 MOT NOT SHOWN ON THIS SHEET FOR CLARITY. SEE I-74 MOT SHEETS

FILE NAME =	DESIGNED - HTL	REVISED -
D468620-sh-t-staging18 Morton-03.dgn	DRAWN - JPS	REVISED -
USER NAME = TERRA	CHECKED - DA/LVA	REVISED -
PLOT DATE = 7/16/2012	DATE - 7/20/2012	REVISED -

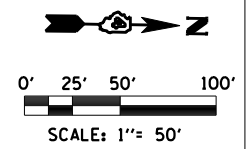
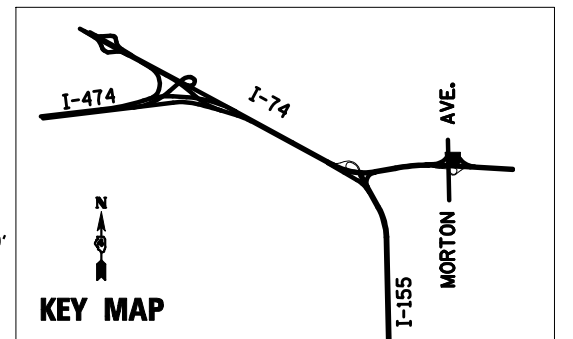


**STATE OF ILLINOIS  
DEPARTMENT OF TRANSPORTATION**


**MAINTENANCE OF TRAFFIC  
STAGE 3A**

SCALE: SHEET NO. 21 OF 54 SHEETS STA. 28+25 TO STA. 36+50

F.A.I. RTE.	SECTION	COUNTY	TOTAL SHEETS	SHEET NO.
•	90-[14R(14HB-4,14,14HB)/BR]	TAZEWELL	2433	627
CONTRACT NO. 68620				
ILLINOIS FED. AID PROJECT				



**SIGN LEGEND**

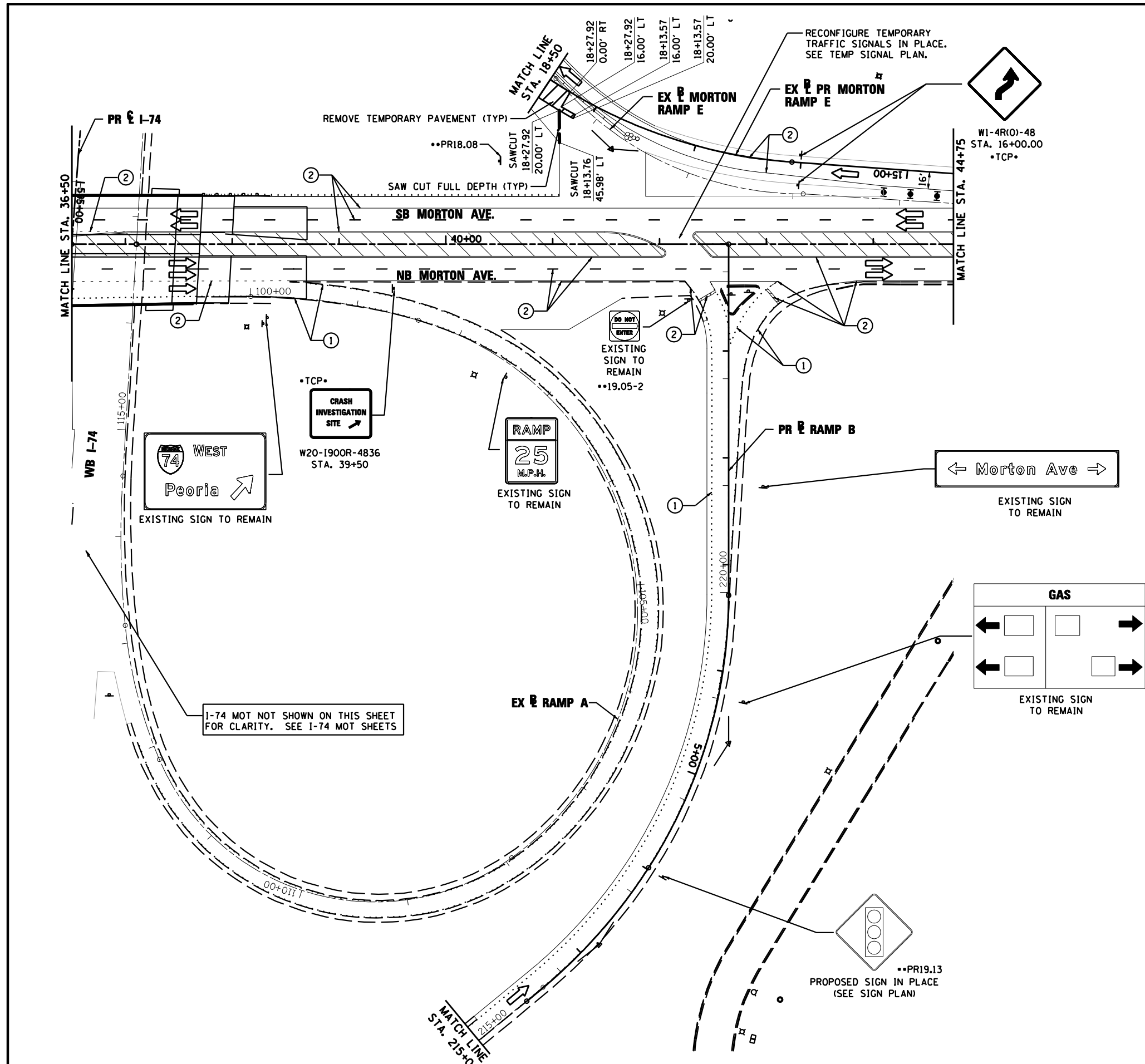


**PAVEMENT MARKING LEGEND**

- ① EXISTING PAVEMENT MARKING
  - ② TEMPORARY PAVEMENT MARKING FROM PREVIOUS STAGE
  - ③ PROPOSED PAVEMENT MARKING IN PLACE (SEE PROPOSED PAVEMENT MARKING PLAN)
  - T PAVEMENT MARKING TAPE, TYPE III
  - P POLYUREA PAVEMENT MARKING TYPE II
- |   |                                     |
|---|-------------------------------------|
| 4SW 4" SOLID WHITE                          | 8SW 8" SOLID WHITE                  |
| 4SY 4" SOLID YELLOW                         | 12SW 12" SOLID WHITE @ 20' SPACING  |
| 4SY 4" SOLID DOUBLE YELLOW (11" C-C)        | 12SY 12" SOLID YELLOW @ 20' SPACING |
| 4KW 4" SKIP-DASH WHITE (30' SKIP, 10' DASH) | 24SW 24" SOLID WHITE STOP BAR       |
| 4DW 4" DOTTED WHITE (9' SKIP, 3' DASH)      | LSW LETTERS & SYMBOLS, WHITE        |

**LEGEND**

- DRUMS WITH STEADY BURNING WARNING LIGHTS
- DIRECTION INDICATOR BARRICADE WITH STEADY BURN MONODIRECTIONAL LIGHT
- VERTICAL DELINEATOR PANELS
- BARRICADE, TYPE III
- FLASHING ARROW BOARD
- DIRECTION OF TRAFFIC FLOW
- IMPACT ATTENUATOR, TEMPORARY (NON-REDIRECTIVE)
- IMPACT ATTENUATOR, TEMPORARY (NARROW, REDIRECTIVE)
- TCP SIGN INCLUDED IN TRAFFIC CONTROL & PROTECTION (SEE SIGN SCHEDULE)
- XX-X SIGN REFERENCE NUMBER (SEE SIGN SCHEDULE)
- TEMPORARY PAVEMENT CONSTRUCTION
- ON-GOING EARTHWORK FOR PROPOSED PAVEMENT
- PROPOSED PAVEMENT CONSTRUCTION
- TEMP PVMT REMOVAL (SEE REMOVAL PLAN FOR EX PVMT REMOVAL)
- REM TEMP AGGREGATE SHOULDERS
- AGGREGATE SHOULDERS, TYPE B 6"
- TEMPORARY CONCRETE BARRIER
- TEMPORARY CONCRETE BARRIER WITH 36" GLARE SCREEN



FILE NAME =	DESIGNED - HTL	REVISED -
D468620-sh1-staging19 Morton-03.dgn	DRAWN - JPS	REVISED -
USER NAME = TERRA	CHECKED - DA/LVA	REVISED -
PLOT DATE = 7/16/2012	DATE - 7/20/2012	REVISED -

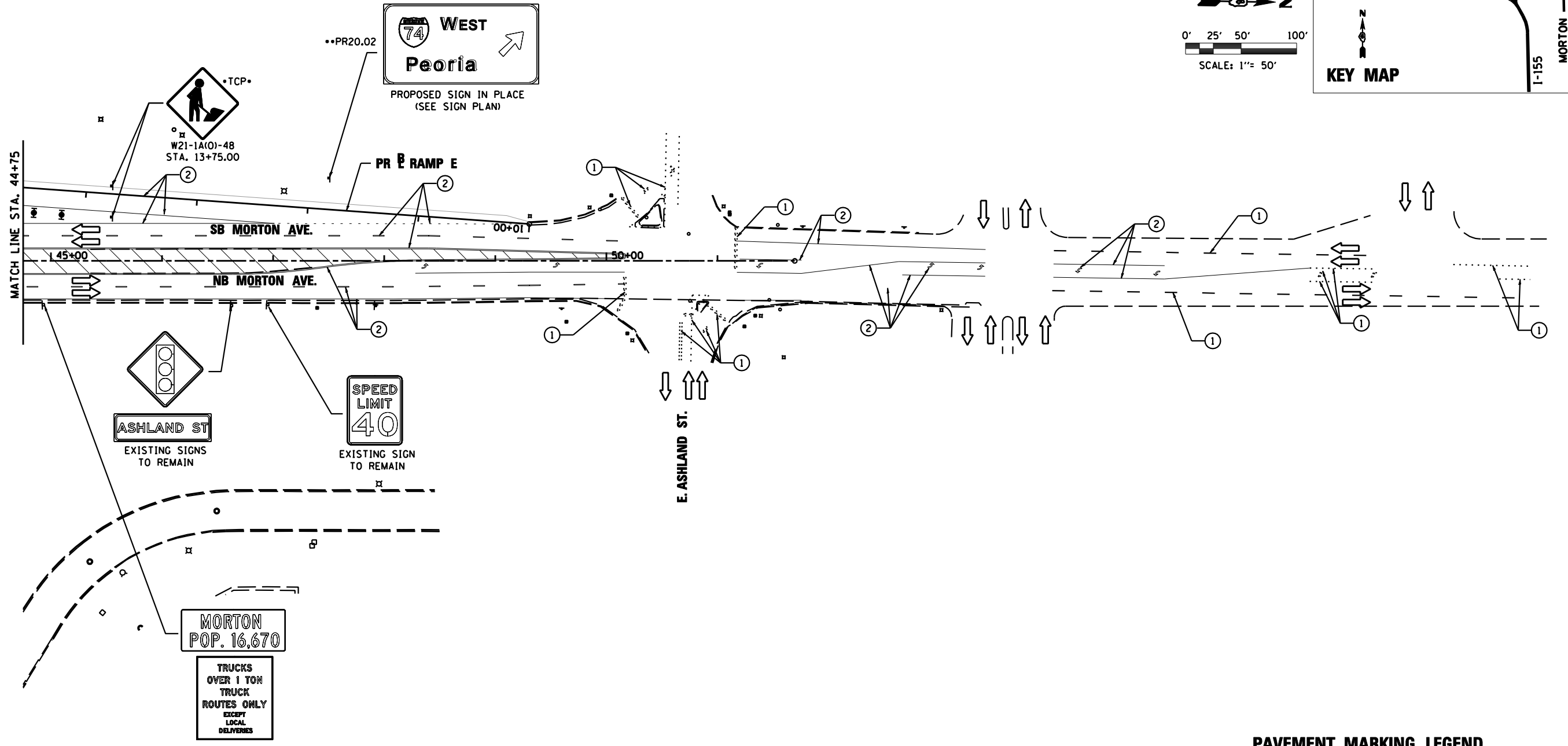
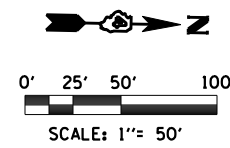
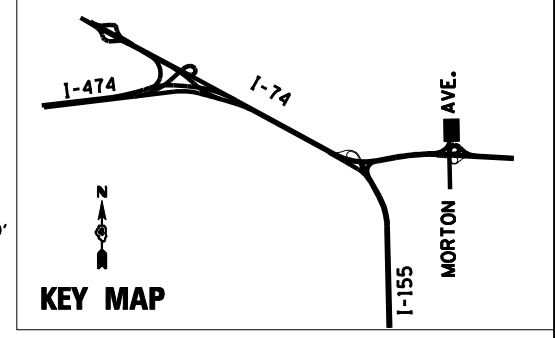


STATE OF ILLINOIS  
DEPARTMENT OF TRANSPORTATION

MAINTENANCE OF TRAFFIC  
STAGE 3A

SCALE: SHEET NO. 22 OF 54 SHEETS STA. 36+50 TO STA. 44+75

F.A.I. RTE.	SECTION	COUNTY	TOTAL SHEETS	SHEET NO.
•	90-[14R(14HB-4,14,14HB)BR]	TAZEWELL	2433	628
CONTRACT NO. 68620				
ILLINOIS FED. AID PROJECT				



- LEGEND**
- DRUMS WITH STEADY BURNING WARNING LIGHTS
  - DIRECTION INDICATOR
  - BARRICADE WITH STEADY BURN MONODIRECTIONAL LIGHT
  - VERTICAL DELINEATOR PANELS
  - BARRICADE, TYPE III
  - FLASHING ARROW BOARD
  - DIRECTION OF TRAFFIC FLOW
  - IMPACT ATTENUATOR, TEMPORARY (NON-REDIRECTIVE)
  - IMPACT ATTENUATOR, TEMPORARY (NARROW, REDIRECTIVE)
  - TCP• SIGN INCLUDED IN TRAFFIC CONTROL & PROTECTION (SEE SIGN SCHEDULE)

- XX-X SIGN REFERENCE NUMBER (SEE SIGN SCHEDULE)
- TEMPORARY PAVEMENT CONSTRUCTION
- ON-GOING EARTHWORK FOR PROPOSED PAVEMENT
- PROPOSED PAVEMENT CONSTRUCTION
- TEMP PVMT REMOVAL (SEE REMOVAL PLAN FOR EX PVMT REMOVAL)
- REM TEMP AGGREGATE SHOULDERS
- AGGREGATE SHOULDERS, TYPE B 6"
- TEMPORARY CONCRETE BARRIER
- TEMPORARY CONCRETE BARRIER WITH 36" GLARE SCREEN

**PAVEMENT MARKING LEGEND**

- ① EXISTING PAVEMENT MARKING
  - ② TEMPORARY PAVEMENT MARKING FROM PREVIOUS STAGE
  - ③ PROPOSED PAVEMENT MARKING IN PLACE (SEE PROPOSED PAVEMENT MARKING PLAN)
  - T PAVEMENT MARKING TAPE, TYPE III
  - P POLYUREA PAVEMENT MARKING TYPE II
- |      |   |      |                                |
|------|---|------|--------------------------------|
| 4SW  | 4" SOLID WHITE                          | 8SW  | 8" SOLID WHITE                 |
| 4SY  | 4" SOLID YELLOW                         | 12SW | 12" SOLID WHITE @ 20' SPACING  |
| 4SYY | 4" SOLID DOUBLE YELLOW (11" C-C)        | 12SY | 12" SOLID YELLOW @ 20' SPACING |
| 4KW  | 4" SKIP-DASH WHITE (30' SKIP, 10' DASH) | 24SW | 24" SOLID WHITE STOP BAR       |
| 4DW  | 4" DOTTED WHITE (9' SKIP, 3' DASH)      | LSW  | LETTERS & SYMBOLS, WHITE       |

FILE NAME =	DESIGNED - HTL	REVISED -
D468620-shr-staging20 Morton-03.dgn	DRAWN - JPS	REVISED -
USER NAME = TERRA	CHECKED - DA/LVA	REVISED -
PLOT DATE = 7/16/2012	DATE - 7/20/2012	REVISED -



STATE OF ILLINOIS  
DEPARTMENT OF TRANSPORTATION

MAINTENANCE OF TRAFFIC  
STAGE 3A

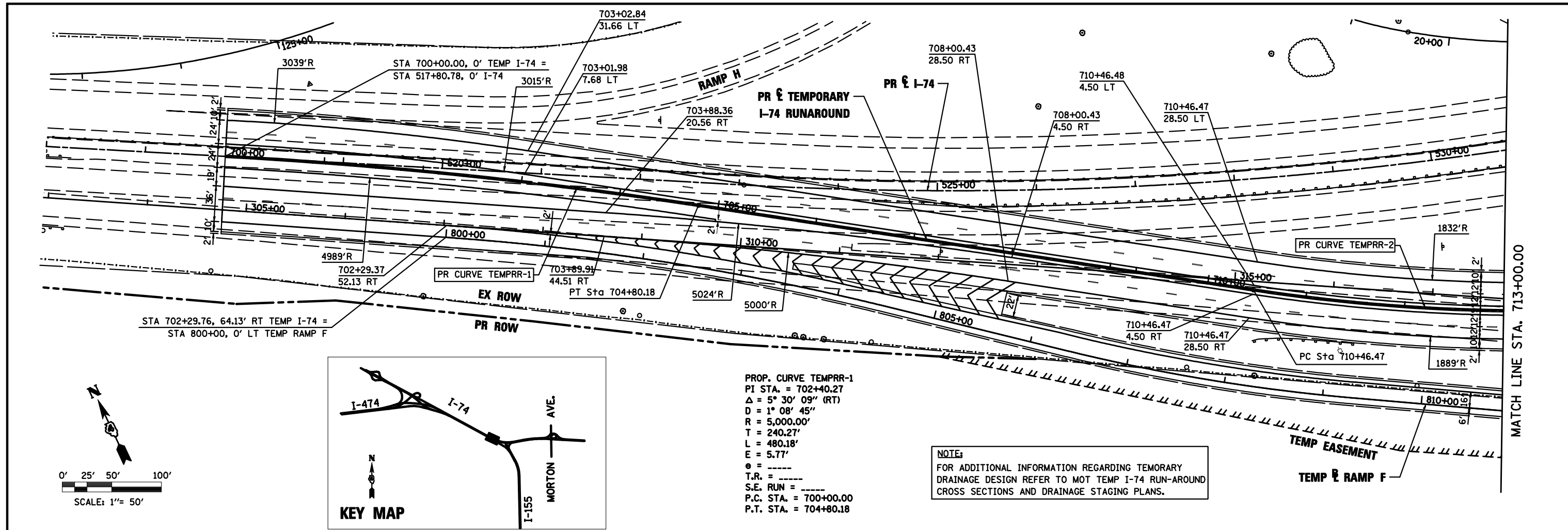
SCALE: SHEET NO. 23 OF 54 SHEETS STA. 44+75 TO STA. 58+00

F.A.I. RTE.	SECTION	COUNTY	TOTAL SHEETS	SHEET NO.
•	90-[14R(14HB-4,14HB)BR]	TAZEWELL	2433	629
			CONTRACT NO. 68620	
ILLINOIS FED. AID PROJECT				



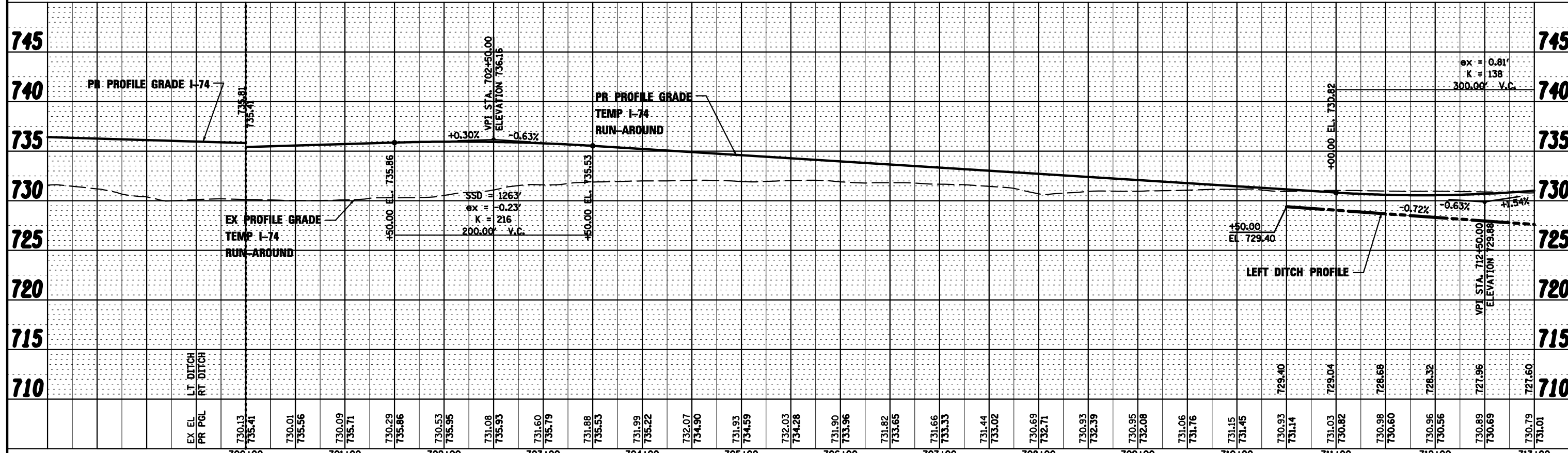
PLAN	SURVEYED	DATE
NOTE BOOK NO.	PLOTTED	BY
	CHECKED	
	RT. OF WAY CHECKED	
	PAID FILE NAME	

PROFILE	SURVEYED	DATE
NOTE BOOK NO.	PLOTTED	BY
	CHECKED	
	STRUCTURE NOTATIONS CHFD	



PROP. CURVE TEMPRR-1  
 PI STA. = 702+40.27  
 Δ = 5° 30' 09" (RT)  
 D = 1° 08' 45"  
 R = 5,000.00'  
 T = 240.27'  
 L = 480.18'  
 E = 5.77'  
 e = -----  
 T.R. = -----  
 S.E. RUN = -----  
 P.C. STA. = 700+00.00  
 P.T. STA. = 704+80.18

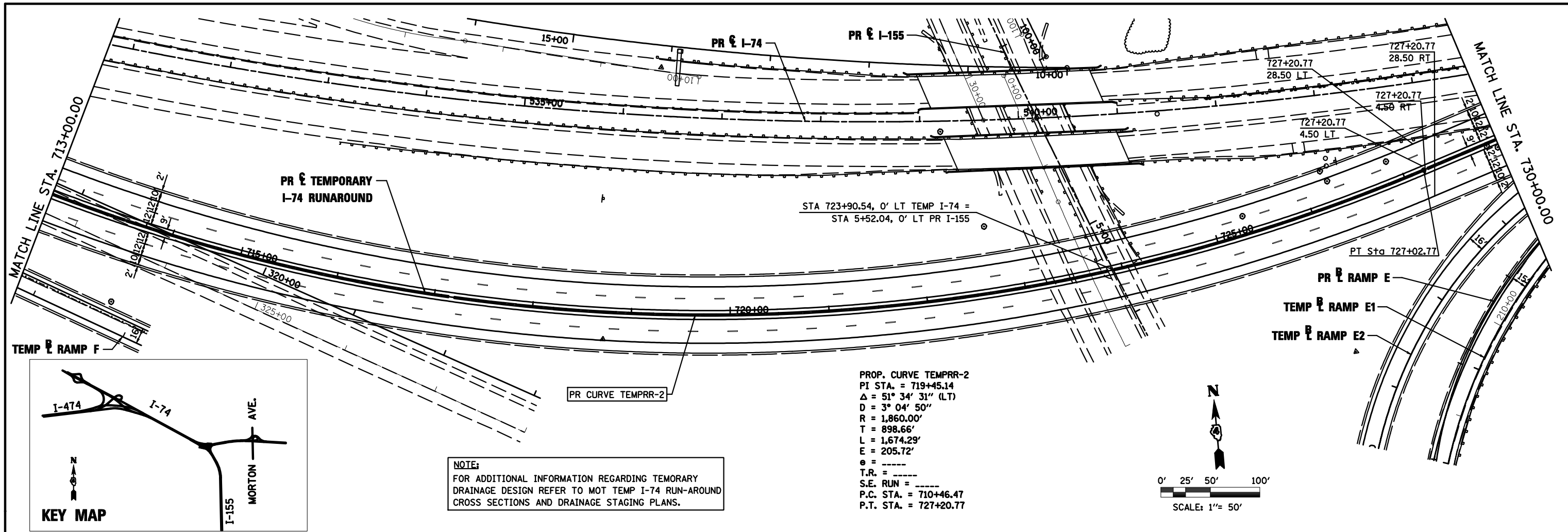
**NOTE:**  
 FOR ADDITIONAL INFORMATION REGARDING TEMPORARY DRAINAGE DESIGN REFER TO MOT TEMP I-74 RUN-AROUND CROSS SECTIONS AND DRAINAGE STAGING PLANS.



FILE NAME = D468620-sh1-TempI74-Runaround-plnpr-f1-03.dwg	DESIGNED - BB	REVISED -		<b>STATE OF ILLINOIS</b> <b>DEPARTMENT OF TRANSPORTATION</b>		<b>MAINTENANCE OF TRAFFIC</b> <b>TEMP I-74 RUN-AROUND PLAN AND PROFILE</b>		F.A.I. SECTION	TOTAL SHEETS	SHEET NO.
USER NAME = TERRA	DRAWN - BB	REVISED -						90-[14R]14HB-4,14,14HB(B)R	2433	638
DATE = 7/20/2012	CHECKED - DA/KC	REVISED -						CONTRACT NO. 68620		
DATE = 7/20/2012	REVISED -	REVISED -						ILLINOIS FED. AID PROJECT		

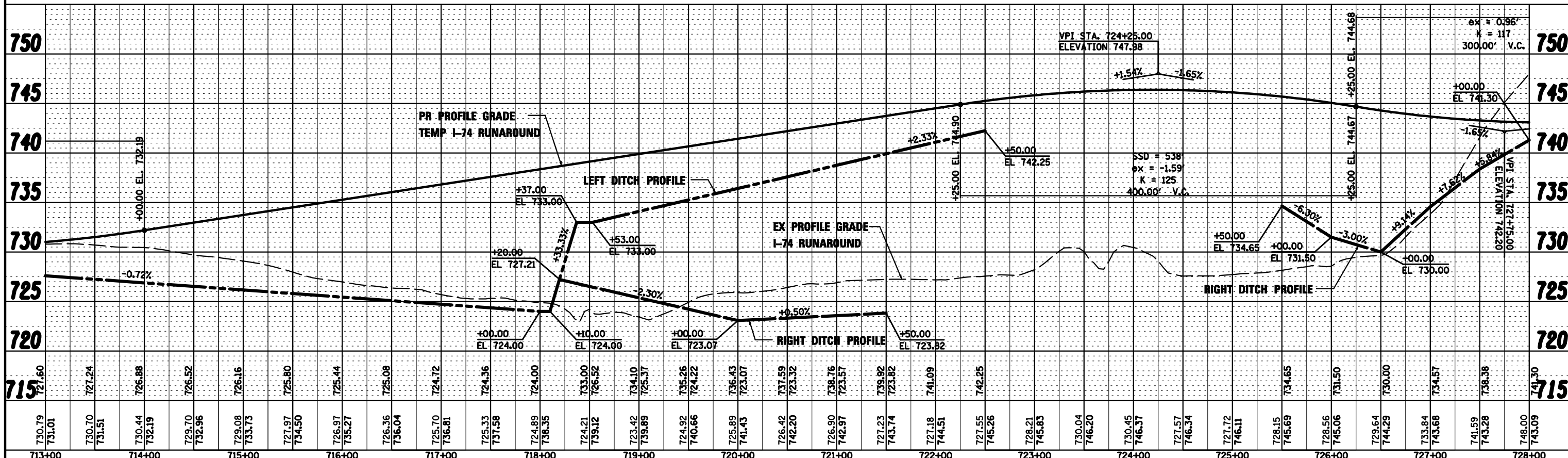
PLAN	SURVEYED	DATE
	PLOTTED	BY
	NOTED	
	RT. OF WAY CHECKED	
	NO. _____	
	CADD FILE NAME	

PROFILE	SURVEYED	DATE
	PLOTTED	BY
	NOTED	
	RT. OF WAY CHECKED	
	NO. _____	
	STRUCTURE NOTATIONS CHRD	



PROP. CURVE TEMPRR-2  
 PI STA. = 719+45.14  
 $\Delta = 51^\circ 34' 31''$  (LT)  
 $D = 3^\circ 04' 50''$   
 $R = 1,860.00'$   
 $T = 898.66'$   
 $L = 1,674.29'$   
 $E = 205.72'$   
 $\epsilon = \text{---}$   
 $T.R. = \text{---}$   
 $S.E. \text{ RUN} = \text{---}$   
 $P.C. \text{ STA.} = 710+46.47$   
 $P.T. \text{ STA.} = 727+20.77$

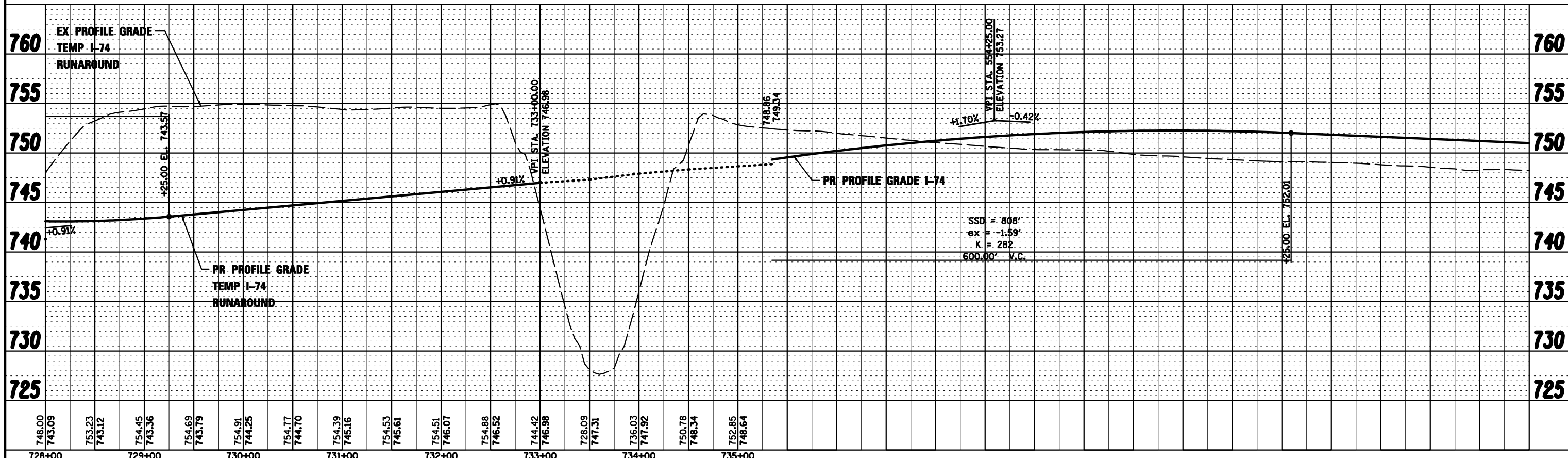
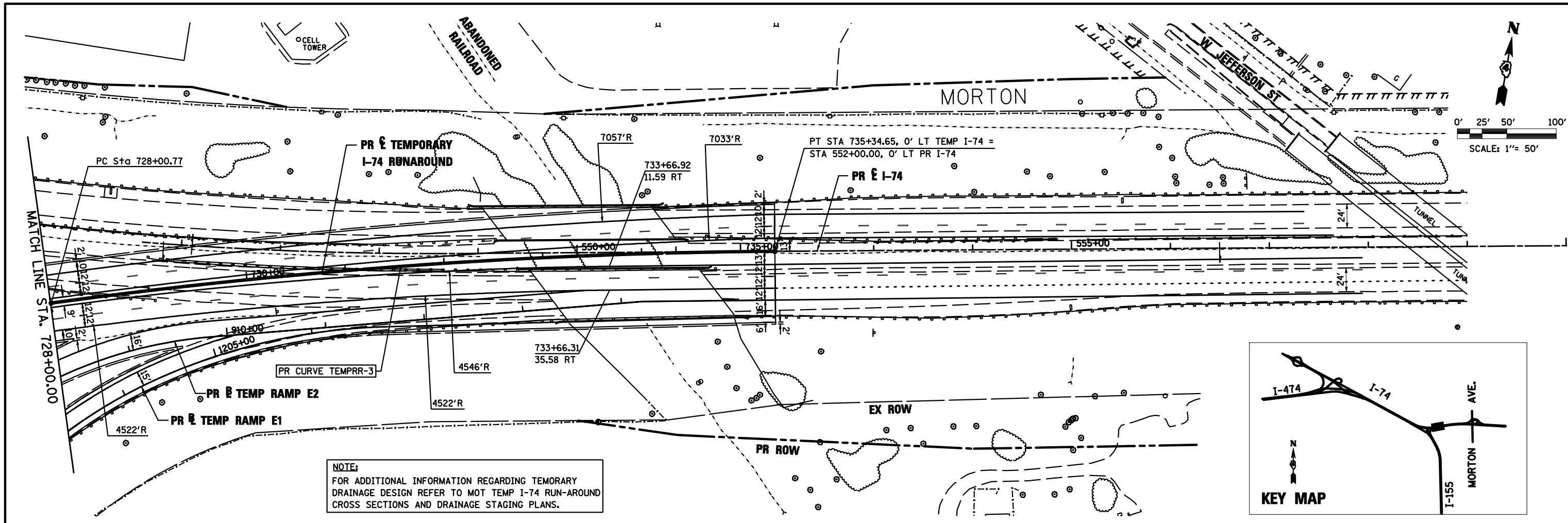
**NOTE:**  
 FOR ADDITIONAL INFORMATION REGARDING TEMPORARY DRAINAGE DESIGN REFER TO MOT TEMP I-74 RUN-AROUND CROSS SECTIONS AND DRAINAGE STAGING PLANS.



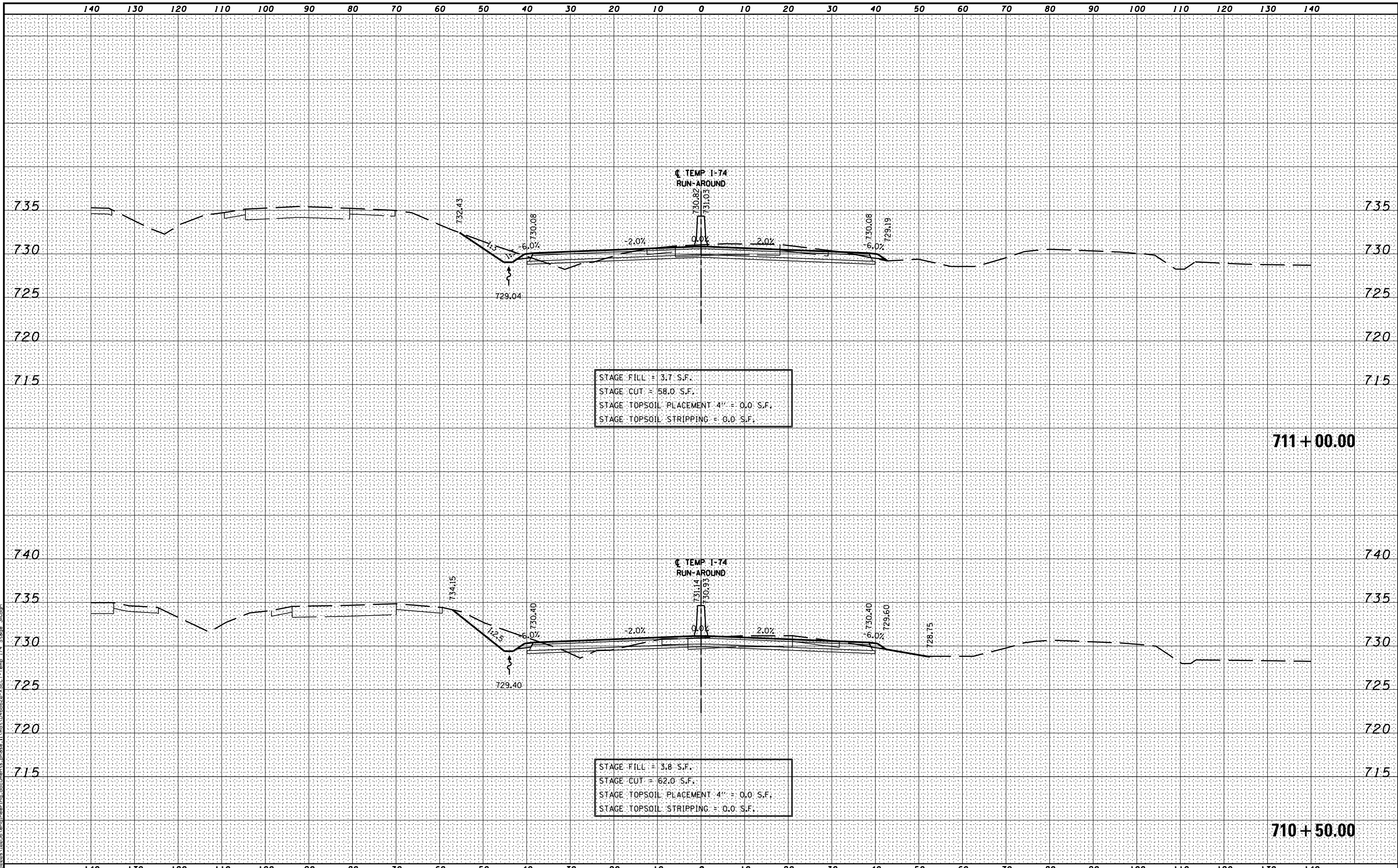
FILE NAME = D468620-sh1-TempI74-Runaround-plnprf2-03.dwg	DESIGNED - BB	REVISED -		<b>STATE OF ILLINOIS</b> <b>DEPARTMENT OF TRANSPORTATION</b>		<b>MAINTENANCE OF TRAFFIC</b> <b>TEMP I-74 RUN-AROUND PLAN AND PROFILE</b>		COUNTY TAZEWELL TOTAL SHEETS 2433 SHEET NO. 631 CONTRACT NO. 68620 ILLINOIS FED. AID PROJECT
USER NAME = TERRA	DRAWN - BB	REVISED -						
DATE = 7/20/2012	CHECKED - DA/KC	REVISED -						
SCALE: SHEET NO. 25 OF 54 SHEETS STA. TO STA.	DATE	REVISED						

PLAN	SURVEYED	BY	DATE
	NOTED		
	PLOTTED		
	CHECKED		
	RT. OF WAY		
	CHECKED		
	NO.		
	NO.		
	NO.		
	NO.		

PROFILE	SURVEYED	BY	DATE
	NOTED		
	PLOTTED		
	CHECKED		
	STRUCTURE		
	NOTATIONS		
	CHKD		
	NO.		
	NO.		
	NO.		



FILE NAME =	DESIGNED - BB	REVISED -		<b>STATE OF ILLINOIS</b> <b>DEPARTMENT OF TRANSPORTATION</b>	<b>MAINTENANCE OF TRAFFIC</b> <b>TEMP I-74 RUN-AROUND PLAN AND PROFILE</b>	F.A.I. RTE.	SECTION	COUNTY	TOTAL SHEETS	SHEET NO.
D468620-sh1-TempI74-Runaround-plnprf3-03.dwg	DRAWN - BB	REVISED -				90-114R(14HB-4,14,14HB)/BRJ	TAZEWELL	2433	632	
USER NAME = TERRA	CHECKED - DA/KC	REVISED -				CONTRACT NO. 68620				
PLOT DATE = 7/16/2012	DATE - 7/20/2012	REVISED -				ILLINOIS FED. AID PROJECT				



MODEL NAME: XS\_SHEET\_Temporary\_model\_name\_1  
 DESIGN FILE: \\0295\encl\engineering\_documents\phase\_1\mst\0468620-XSECT-Temp\_174\_Stage\_3a.dgn

FILE NAME =	DESIGNED -	REVISED -
...\\0468620-XSECT-Temp 174 Stage 3a.dgn	DRAWN -	REVISED -
USER NAME = eanderson	CHECKED -	REVISED -
PLOT DATE = 7/26/2012	DATE - JULY 20, 2012	REVISED -

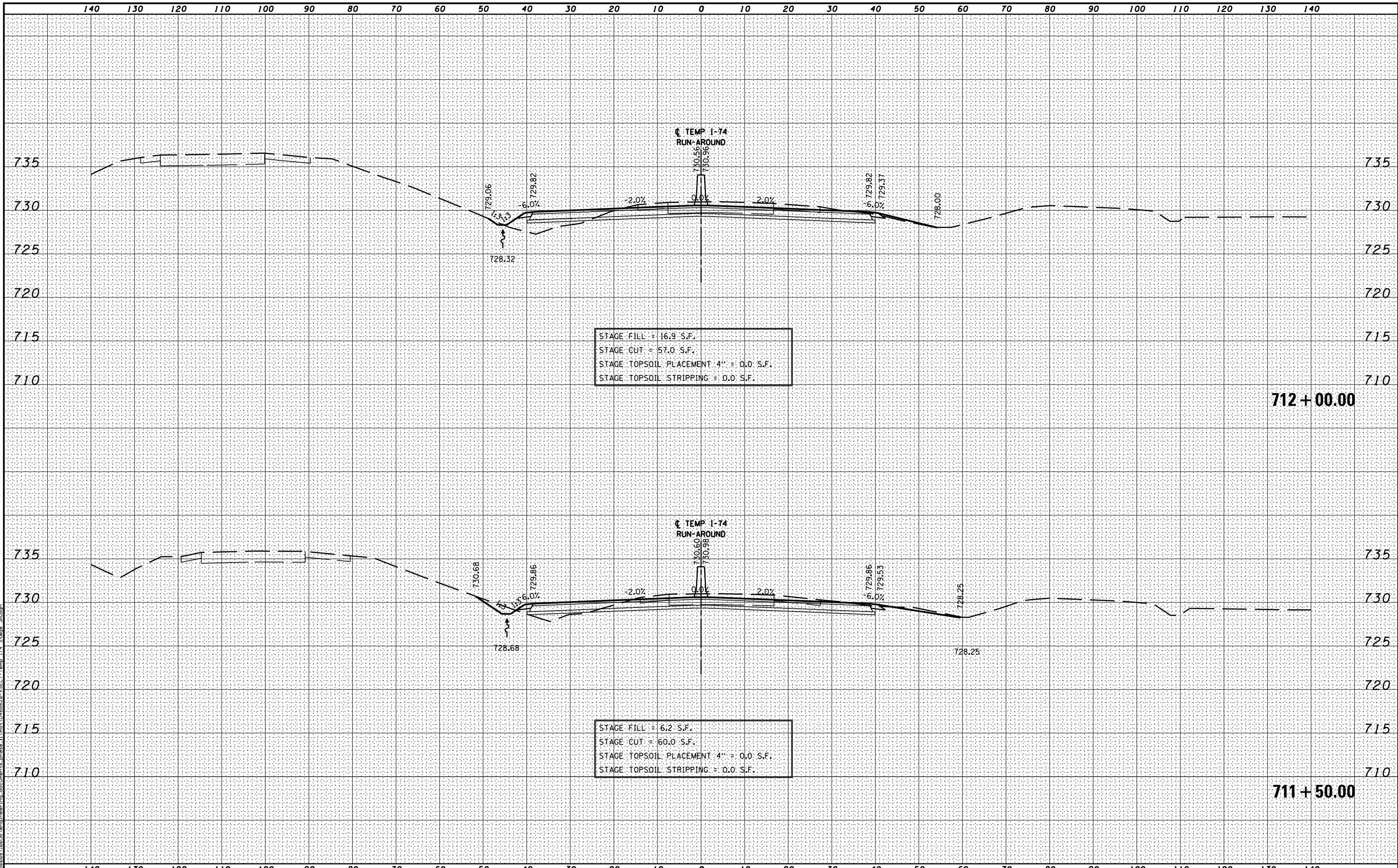


**STATE OF ILLINOIS**  
**DEPARTMENT OF TRANSPORTATION**

**MAINTENANCE OF TRAFFIC – STAGE 3A**  
**CROSS SECTIONS – TEMPORARY I-74**

SCALE: H 1"=10', V 1"=5'    SHEET NO. 1 OF 15 SHEETS    STA. 710+50.00 TO STA. 711+00.00

F.A.I. RTE.	SECTION	COUNTY	TOTAL SHEETS	SHEET NO.
• 90-[14R(14HB-4,14,14HVB)BR]		TAZEWELL	2433	633
			CONTRACT NO. 68620	
ILLINOIS FED. AID PROJECT				



STAGE FILL = 16.9 S.F.  
 STAGE CUT = 57.0 S.F.  
 STAGE TOPSOIL PLACEMENT 4" = 0.0 S.F.  
 STAGE TOPSOIL STRIPPING = 0.0 S.F.

712 + 00.00

STAGE FILL = 6.2 S.F.  
 STAGE CUT = 60.0 S.F.  
 STAGE TOPSOIL PLACEMENT 4" = 0.0 S.F.  
 STAGE TOPSOIL STRIPPING = 0.0 S.F.

711 + 50.00

MODEL NAME: XS\_SHEET\_Temporary-run-around\_model\_name\_2  
 DESIGN FILE: I:\00000\00055\encl\engineering\_documents\phase\_1\work\0468620-XSECT-Temp\_174\_Stage\_3a.dgn

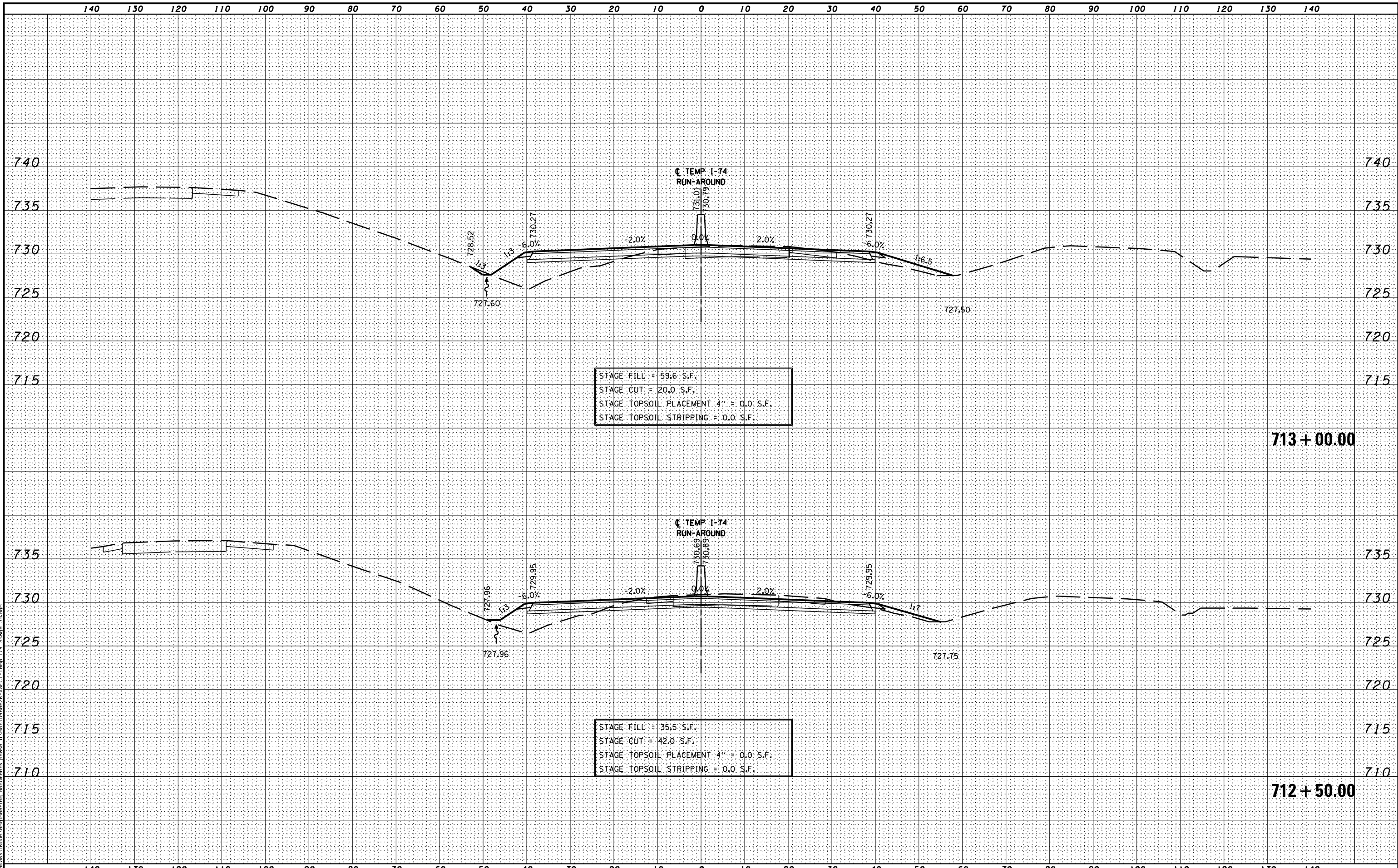
FILE NAME =	DESIGNED -	REVISED -
...D468620-XSECT-Temp 174 Stage 3A.dgn	DRAWN -	REVISED -
USER NAME = eanderson	CHECKED -	REVISED -
PLOT DATE = 7/26/2012	DATE - JULY 20, 2012	REVISED -



STATE OF ILLINOIS  
 DEPARTMENT OF TRANSPORTATION

MAINTENANCE OF TRAFFIC - STAGE 3A  
 CROSS SECTIONS - TEMPORARY I-74  
 SCALE: H 1"=10', V 1"=5' SHEET NO. 2 OF 15 SHEETS STA. 711+50.00 TO STA. 712+00.00

F.A.I. RTE.	SECTION	COUNTY	TOTAL SHEETS	SHEET NO.
90-[14R](14HB-4,14,14HVB)BRJ		TAZEWELL	2433	634
			CONTRACT NO. 68620	
ILLINOIS FED. AID PROJECT				



STAGE FILL = 59.6 S.F.  
 STAGE CUT = 20.0 S.F.  
 STAGE TOPSOIL PLACEMENT 4" = 0.0 S.F.  
 STAGE TOPSOIL STRIPPING = 0.0 S.F.

STAGE FILL = 35.5 S.F.  
 STAGE CUT = 42.0 S.F.  
 STAGE TOPSOIL PLACEMENT 4" = 0.0 S.F.  
 STAGE TOPSOIL STRIPPING = 0.0 S.F.

MODEL NAME: XS\_SHEET\_Temporary.dwg; model\_name\_3  
 DESIGN FILE: \\10295\encl\engineering\_documents\phase\_1\mst\0468620-XSECT-Temp\_174\_Stage\_3a.dgn

FILE NAME =	DESIGNED -	REVISED -
...\\0468620-XSECT-Temp 174 Stage 3a.dgn	DRAWN -	REVISED -
USER NAME = eanderson	CHECKED -	REVISED -
PLOT DATE = 7/26/2012	DATE - JULY 20, 2012	REVISED -



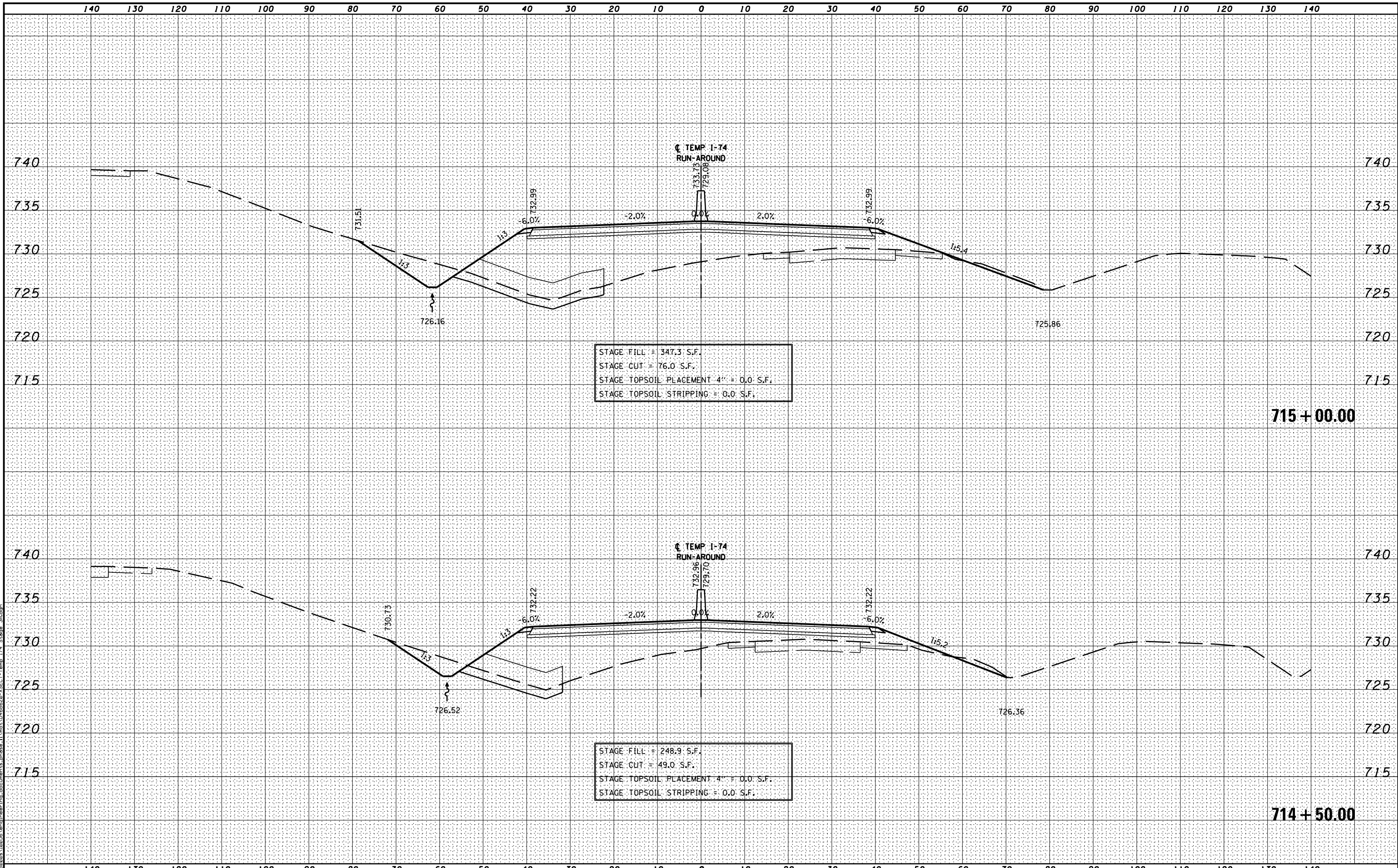
STATE OF ILLINOIS  
 DEPARTMENT OF TRANSPORTATION

MAINTENANCE OF TRAFFIC - STAGE 3A  
 CROSS SECTIONS - TEMPORARY I-74  
 SCALE: H 1"=10', V 1"=5' SHEET NO. 3 OF 15 SHEETS STA. 712+50.00 TO STA. 713+00.00

F.A.I. RTE.	SECTION	COUNTY	TOTAL SHEETS	SHEET NO.
90	I14R(I4HB-4,14,14HVB)BRJ	TAZEWELL	2433	635
			CONTRACT NO. 68620	
ILLINOIS FED. AID PROJECT				







STAGE FILL = 347.3 S.F.  
 STAGE CUT = 76.0 S.F.  
 STAGE TOPSOIL PLACEMENT 4" = 0.0 S.F.  
 STAGE TOPSOIL STRIPPING = 0.0 S.F.

715 + 00.00

STAGE FILL = 248.9 S.F.  
 STAGE CUT = 49.0 S.F.  
 STAGE TOPSOIL PLACEMENT 4" = 0.0 S.F.  
 STAGE TOPSOIL STRIPPING = 0.0 S.F.

714 + 50.00

MODEL NAME: XS\_SHEET\_Temporary.dgn; model\_name\_5  
 DESIGN FILE: \\0020910255\encl\engineering\documents\phase\_1\mst\0468620-XSECT-Temp\_174\_Stage\_3a.dgn

FILE NAME =	DESIGNED -	REVISED -
...\\0468620-XSECT-Temp 174 Stage 3a.dgn	DRAWN -	REVISED -
USER NAME = eanderson	CHECKED -	REVISED -
PLOT DATE = 7/26/2012	DATE - JULY 20, 2012	REVISED -

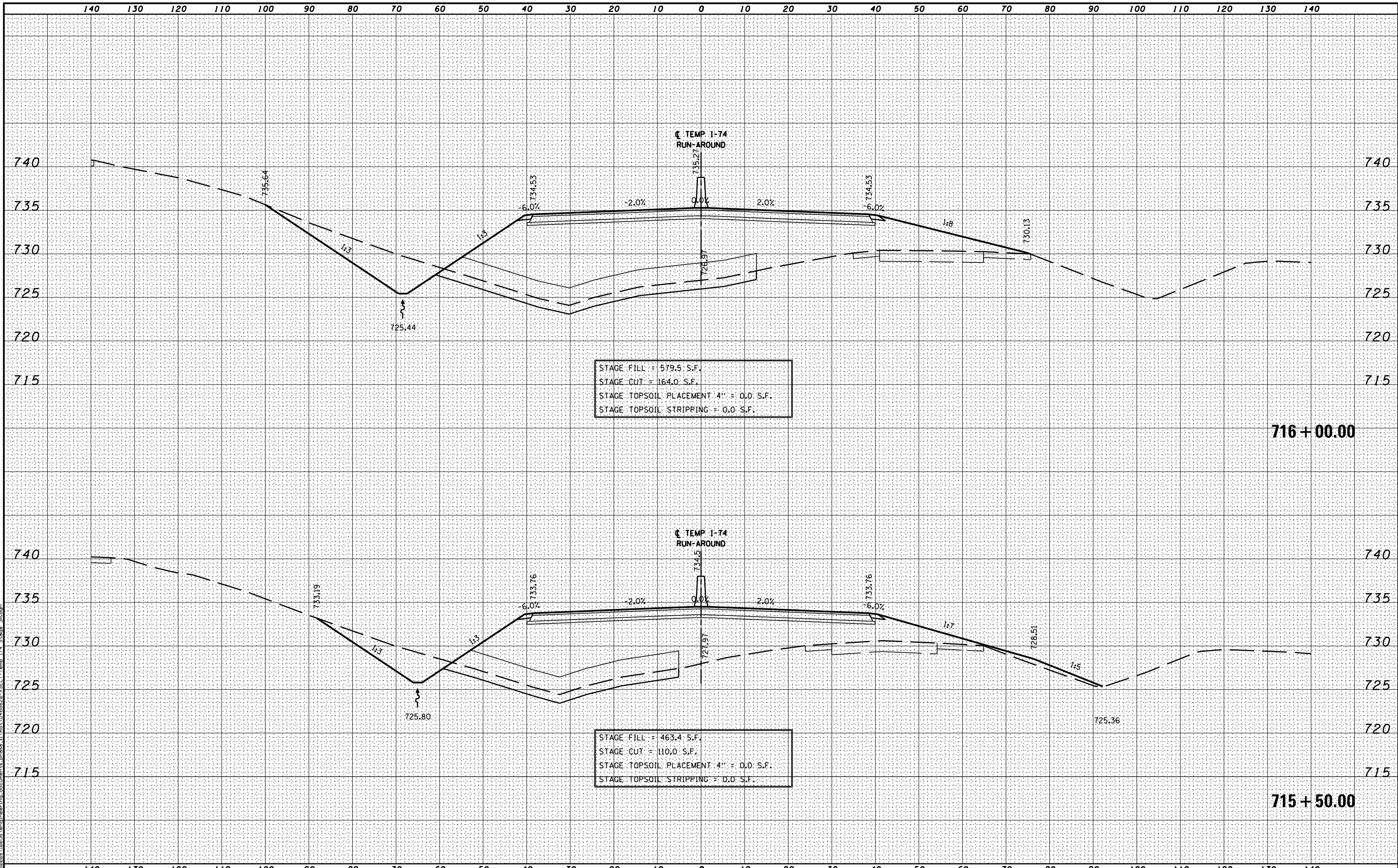


STATE OF ILLINOIS  
 DEPARTMENT OF TRANSPORTATION

MAINTENANCE OF TRAFFIC - STAGE 3A  
 CROSS SECTIONS - TEMPORARY I-74  
 SCALE: H 1"=10', V 1"=5' SHEET NO. 5 OF 15 SHEETS STA. 714+50.00 TO STA. 715+00.00

F.A.I. RTE.	SECTION	COUNTY	TOTAL SHEETS	SHEET NO.
90	I14R(14HB-4,14,14HVB)BRJ	TAZEWELL	2433	637
			CONTRACT NO. 68620	
ILLINOIS FED. AID PROJECT				





STAGE FILL = 579.5 S.F.  
 STAGE CUT = 164.0 S.F.  
 STAGE TOPSOIL PLACEMENT 4" = 0.0 S.F.  
 STAGE TOPSOIL STRIPPING = 0.0 S.F.

STAGE FILL = 463.4 S.F.  
 STAGE CUT = 110.0 S.F.  
 STAGE TOPSOIL PLACEMENT 4" = 0.0 S.F.  
 STAGE TOPSOIL STRIPPING = 0.0 S.F.

MODEL NAME: XS\_SHEET\_Temporary\_model\_name\_6  
 DESIGN FILE: \\0295\enr\engineering\documents\phase 1\mst\0468620-XSECT-Temp 174 Stage 3a.dgn

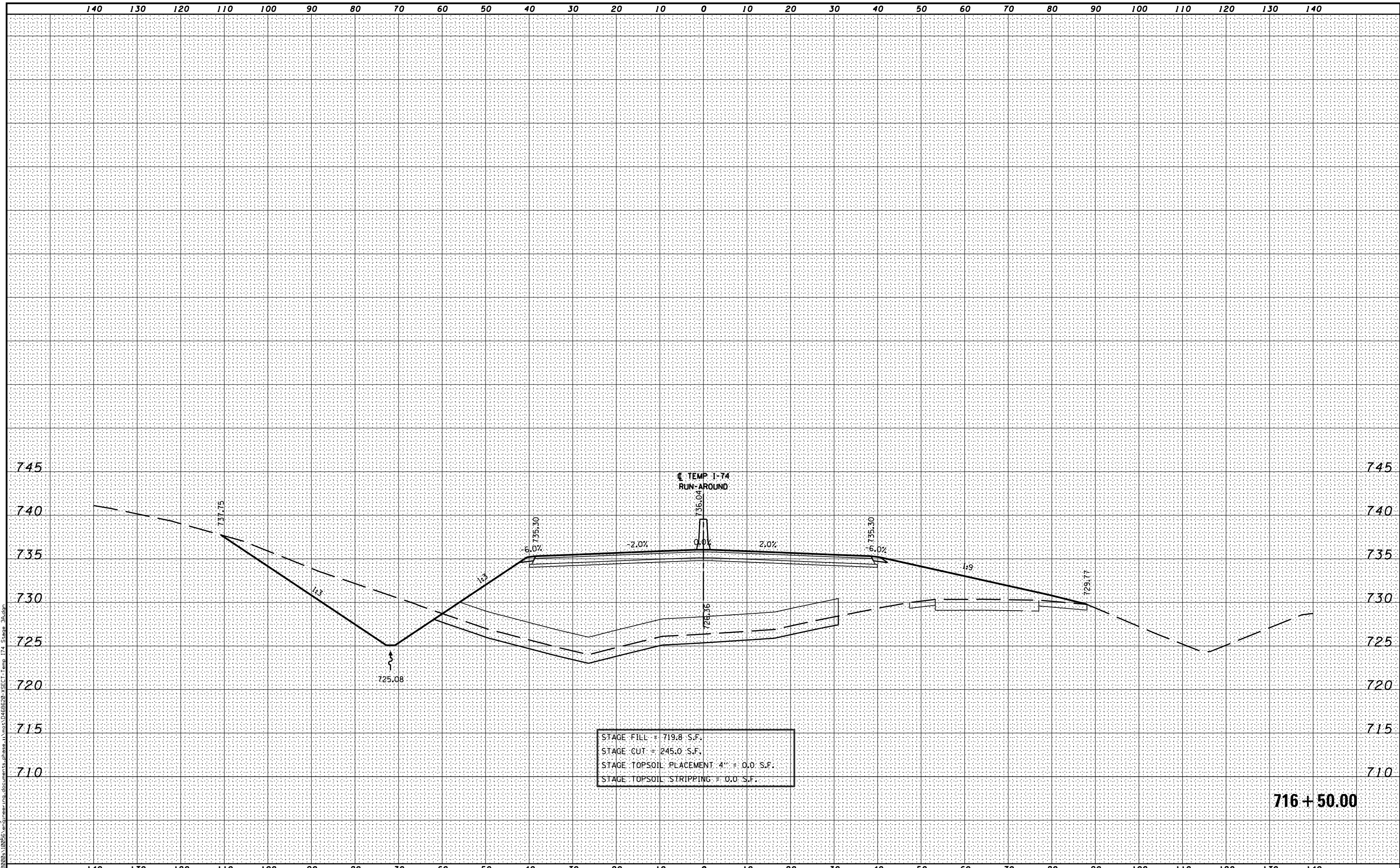
FILE NAME =	DESIGNED -	REVISED -
...\\0468620-XSECT-Temp 174 Stage 3a.dgn	DRAWN -	REVISED -
USER NAME = eanderson	CHECKED -	REVISED -
PLOT DATE = 7/26/2012	DATE - JULY 20, 2012	REVISED -



STATE OF ILLINOIS  
 DEPARTMENT OF TRANSPORTATION

MAINTENANCE OF TRAFFIC - STAGE 3A  
 CROSS SECTIONS - TEMPORARY I-74  
 SCALE: H 1"=10', V 1"=5' SHEET NO. 6 OF 15 SHEETS STA. 715+50.00 TO STA. 716+00.00

F.A.I. RTE.	SECTION	COUNTY	TOTAL SHEETS	SHEET NO.
• 90-[14R(14HB-4,14,14HVB)BR]		TAZEWELL	2433	638
			CONTRACT NO. 68620	
ILLINOIS FED. AID PROJECT				



STAGE FILL = 719.8 S.F.  
 STAGE CUT = 245.0 S.F.  
 STAGE TOPSOIL PLACEMENT 4" = 0.0 S.F.  
 STAGE TOPSOIL STRIPPING = 0.0 S.F.

MODEL NAME: XS\_SHEET\_Temporary\_model\_name\_7  
 DESIGN FILE: \\00209110255\encl\engineering\_documents\phase\_1\mst\0468620-XSECT-Temp\_174\_Stage\_3a.dgn

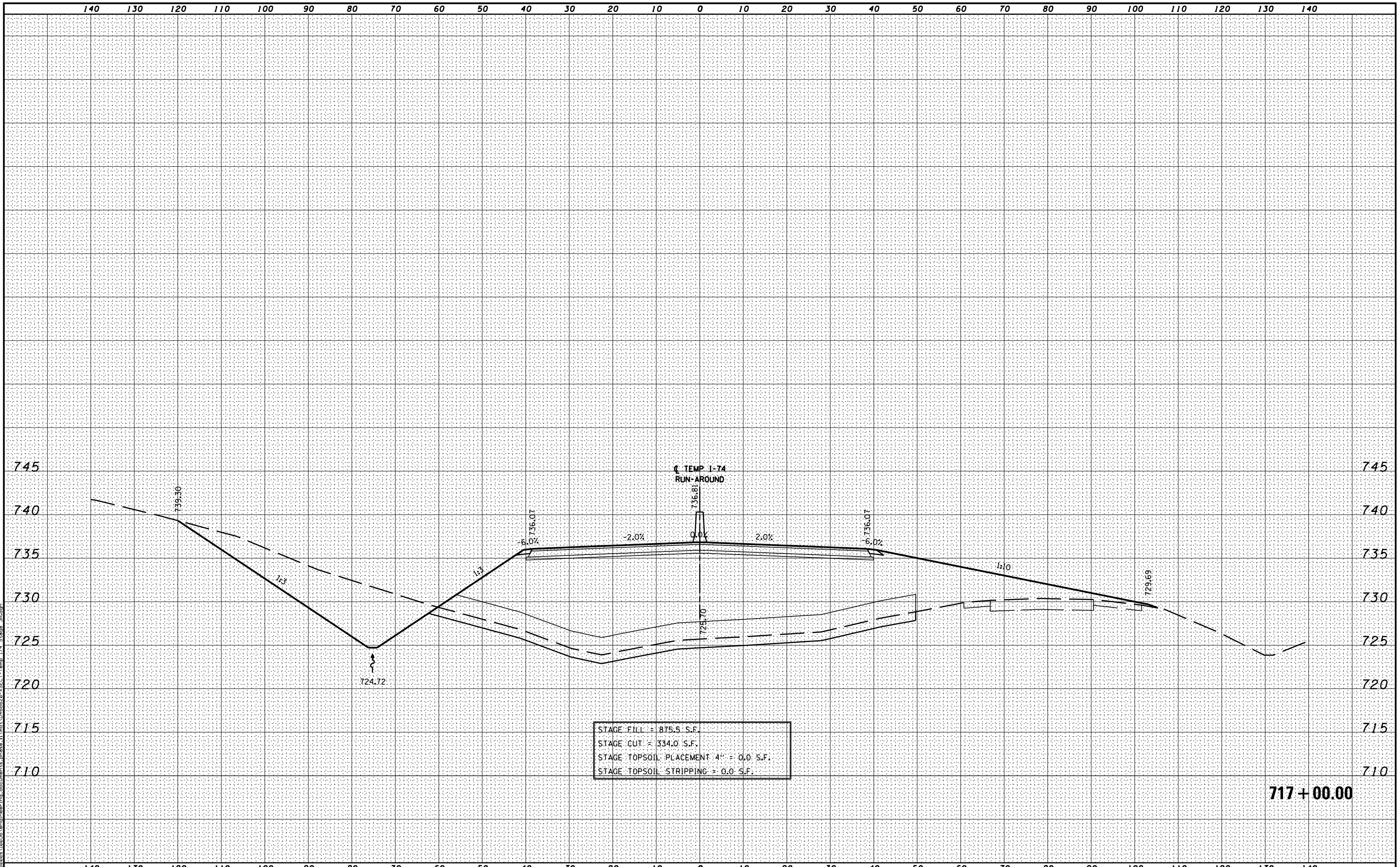
FILE NAME =	DESIGNED -	REVISED -
...\\0468620-XSECT-Temp 174 Stage 3a.dgn	DRAWN -	REVISED -
USER NAME = eanderson	CHECKED -	REVISED -
PLOT DATE = 7/26/2012	DATE - JULY 20, 2012	REVISED -



STATE OF ILLINOIS  
 DEPARTMENT OF TRANSPORTATION

MAINTENANCE OF TRAFFIC – STAGE 3A  
 CROSS SECTIONS – TEMPORARY I-74  
 SCALE: H 1"=10', V 1"=5' SHEET NO. 7 OF 15 SHEETS STA. 716+50.00 TO STA. 716+50.00

F.A.I. RTE.	SECTION	COUNTY	TOTAL SHEETS	SHEET NO.
• 90-[14R(14HB-4,14,14HVB)BR]		TAZEWELL	2433	639
			CONTRACT NO. 68620	
ILLINOIS FED. AID PROJECT				



STAGE FILL = 875.5 S.F.  
 STAGE CUT = 334.0 S.F.  
 STAGE TOPSOIL PLACEMENT 4" = 0.0 S.F.  
 STAGE TOPSOIL STRIPPING = 0.0 S.F.

717 + 00.00

MODEL NAME: XSECT - Temporary - model\_name\_8  
 DESIGN FILE: \\server\10255\encl\engineering\_documents\phase\_1\work\0468620-XSECT-Temp\_174\_Stage\_3a.dgn

FILE NAME =	DESIGNED -	REVISED -
...\\D468620-XSECT-Temp 174 Stage 3a.dgn	DRAWN -	REVISED -
USER NAME = eanderson	CHECKED -	REVISED -
PLOT DATE = 7/26/2012	DATE - JULY 20, 2012	REVISED -

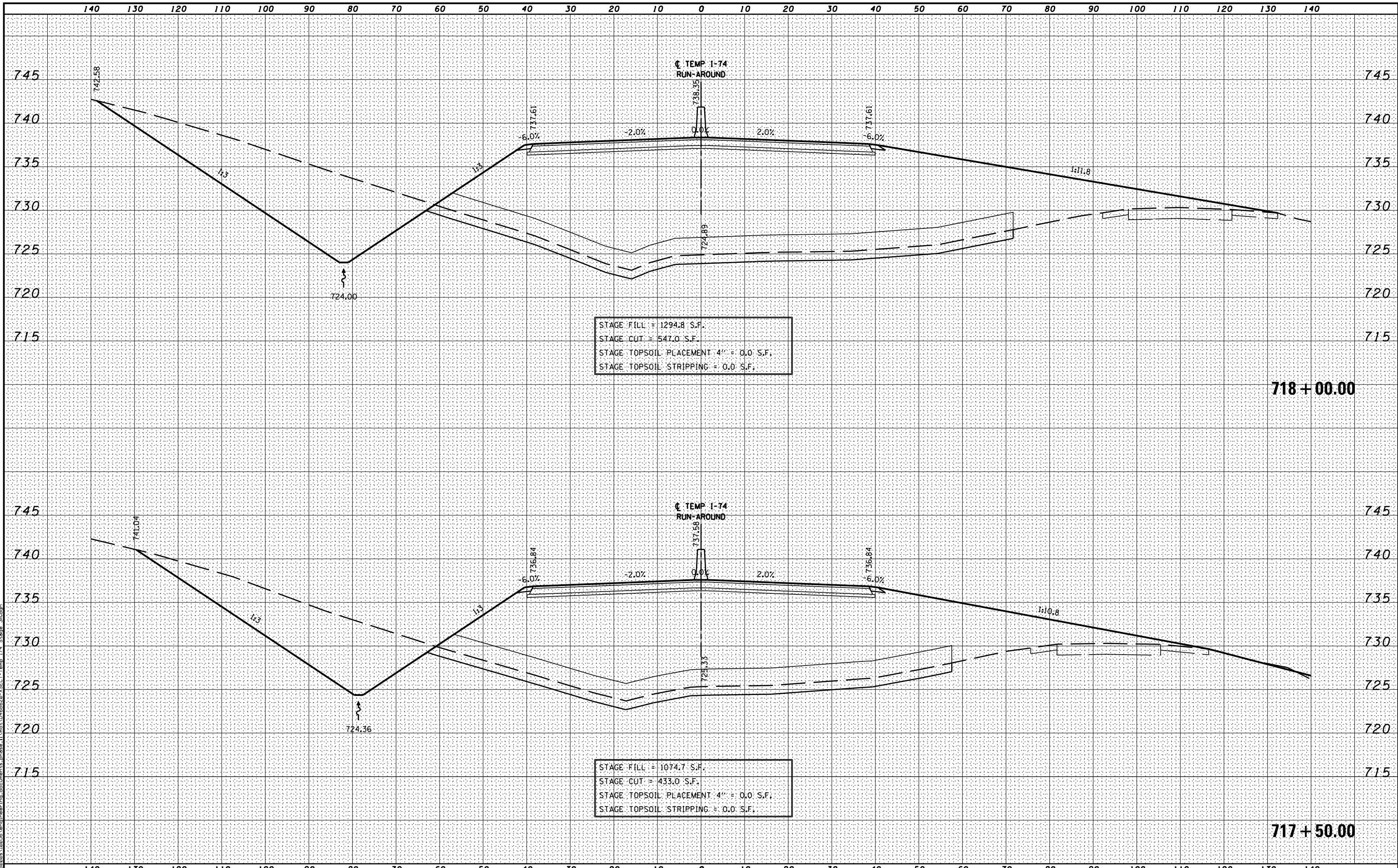


STATE OF ILLINOIS  
DEPARTMENT OF TRANSPORTATION

MAINTENANCE OF TRAFFIC - STAGE 3A  
 CROSS SECTIONS - TEMPORARY I-74  
 SCALE: H 1"=10', V 1"=5' SHEET NO. 8 OF 15 SHEETS STA. 717+00.00 TO STA. 717+00.00

F.A.I. RTE.	SECTION	COUNTY	TOTAL SHEETS	SHEET NO.
• 90-[14R(14HB-4,14,14HVB)BR]		TAZEWELL	2433	640
CONTRACT NO. 68620				

ILLINOIS FED. AID PROJECT



MODEL NAME: XS\_SHEET\_Temporary\_model\_name\_9  
 DESIGN FILE: \\00295102951\engineering\documents\phase\_1\mst\0468620-XSECT-Temp\_174\_Stage\_3a.dgn

FILE NAME =	DESIGNED -	REVISED -
...\\0468620-XSECT-Temp 174 Stage 3a.dgn	DRAWN -	REVISED -
USER NAME = eanderson	CHECKED -	REVISED -
PLOT DATE = 7/26/2012	DATE - JULY 20, 2012	REVISED -



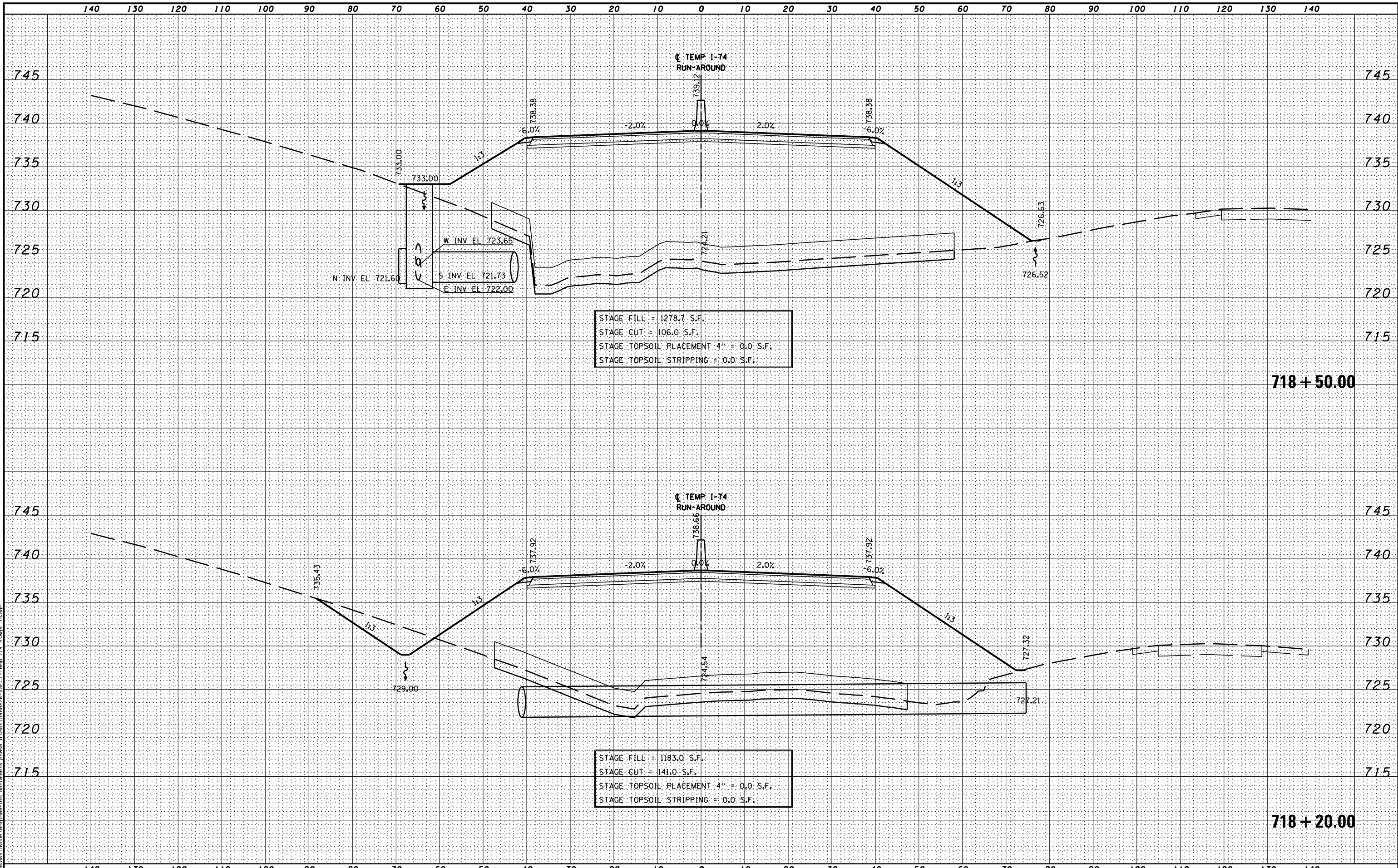
STATE OF ILLINOIS  
DEPARTMENT OF TRANSPORTATION

MAINTENANCE OF TRAFFIC - STAGE 3A  
CROSS SECTIONS - TEMPORARY I-74

SCALE: H 1"=10', V 1"=5' SHEET NO. 9 OF 15 SHEETS STA. 717+50.00 TO STA. 718+00.00

F.A.I. RTE.	SECTION	COUNTY	TOTAL SHEETS	SHEET NO.
90	I14R(I4HB-4,14,14HVB)BRJ	TAZEWELL	2433	641
			CONTRACT NO. 68620	

ILLINOIS FED. AID PROJECT



MODEL NAME: XS\_SHEET\_Temporary\_model\_name\_10  
 DESIGN FILE: \\0295\engineering\documents\phase\_1\mst\0468620\_XSECT-Temp\_174\_Stage\_3a.dgn

FILE NAME =	DESIGNED -	REVISED -
...\\0468620-XSECT-Temp 174 Stage 3a.dgn	DRAWN -	REVISED -
USER NAME = eanderson	CHECKED -	REVISED -
PLOT DATE = 7/26/2012	DATE - JULY 20, 2012	REVISED -

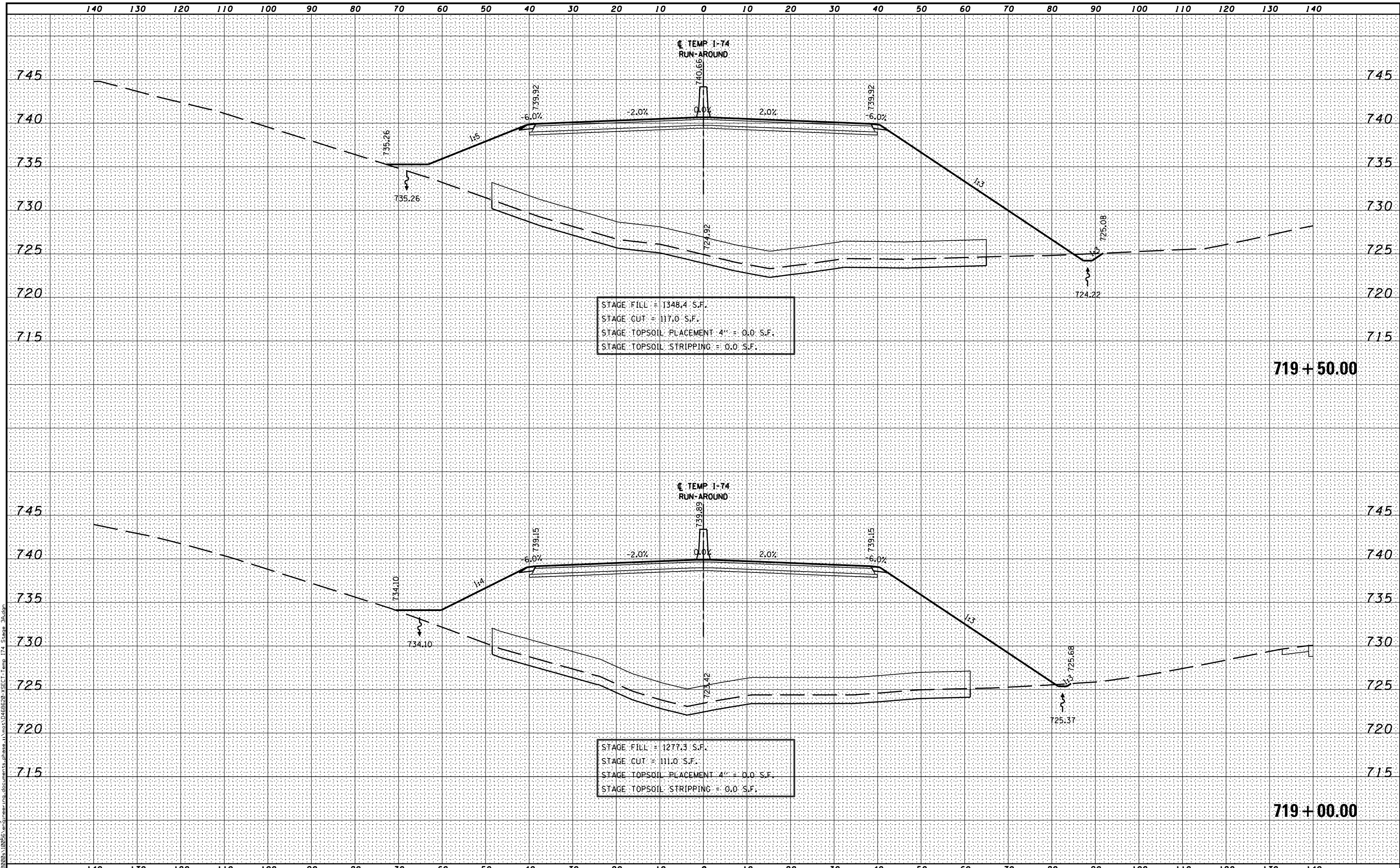


**STATE OF ILLINOIS**  
**DEPARTMENT OF TRANSPORTATION**

**MAINTENANCE OF TRAFFIC - STAGE 3A**  
**CROSS SECTIONS - TEMPORARY I-74**

SCALE: H 1"=10', V 1"=5'    SHEET NO. 10 OF 15 SHEETS    STA. 718+20.00 TO STA. 718+50.00

F.A.I. RTE.	SECTION	COUNTY	TOTAL SHEETS	SHEET NO.
90	I14R(I14HB-4,14,14HVB)BRJ	TAZEWELL	2433	642
			CONTRACT NO. 68620	
ILLINOIS FED. AID PROJECT				



STAGE FILL = 1348.4 S.F.  
 STAGE CUT = 117.0 S.F.  
 STAGE TOPSOIL PLACEMENT 4" = 0.0 S.F.  
 STAGE TOPSOIL STRIPPING = 0.0 S.F.

719 + 50.00

STAGE FILL = 1277.3 S.F.  
 STAGE CUT = 111.0 S.F.  
 STAGE TOPSOIL PLACEMENT 4" = 0.0 S.F.  
 STAGE TOPSOIL STRIPPING = 0.0 S.F.

719 + 00.00

MODEL NAME: XS\_SHEET\_Temporary.dgn; model\_name: 11  
 DESIGN FILE: \\0295\enr\engineering\documents\_phase\_1\mst\0468620-XSECT-Temp\_174\_Stage\_3a.dgn

FILE NAME =	DESIGNED -	REVISED -
...\\0468620-XSECT-Temp 174 Stage 3A.dgn	DRAWN -	REVISED -
USER NAME = eanderson	CHECKED -	REVISED -
PLOT DATE = 7/26/2012	DATE - JULY 20, 2012	REVISED -

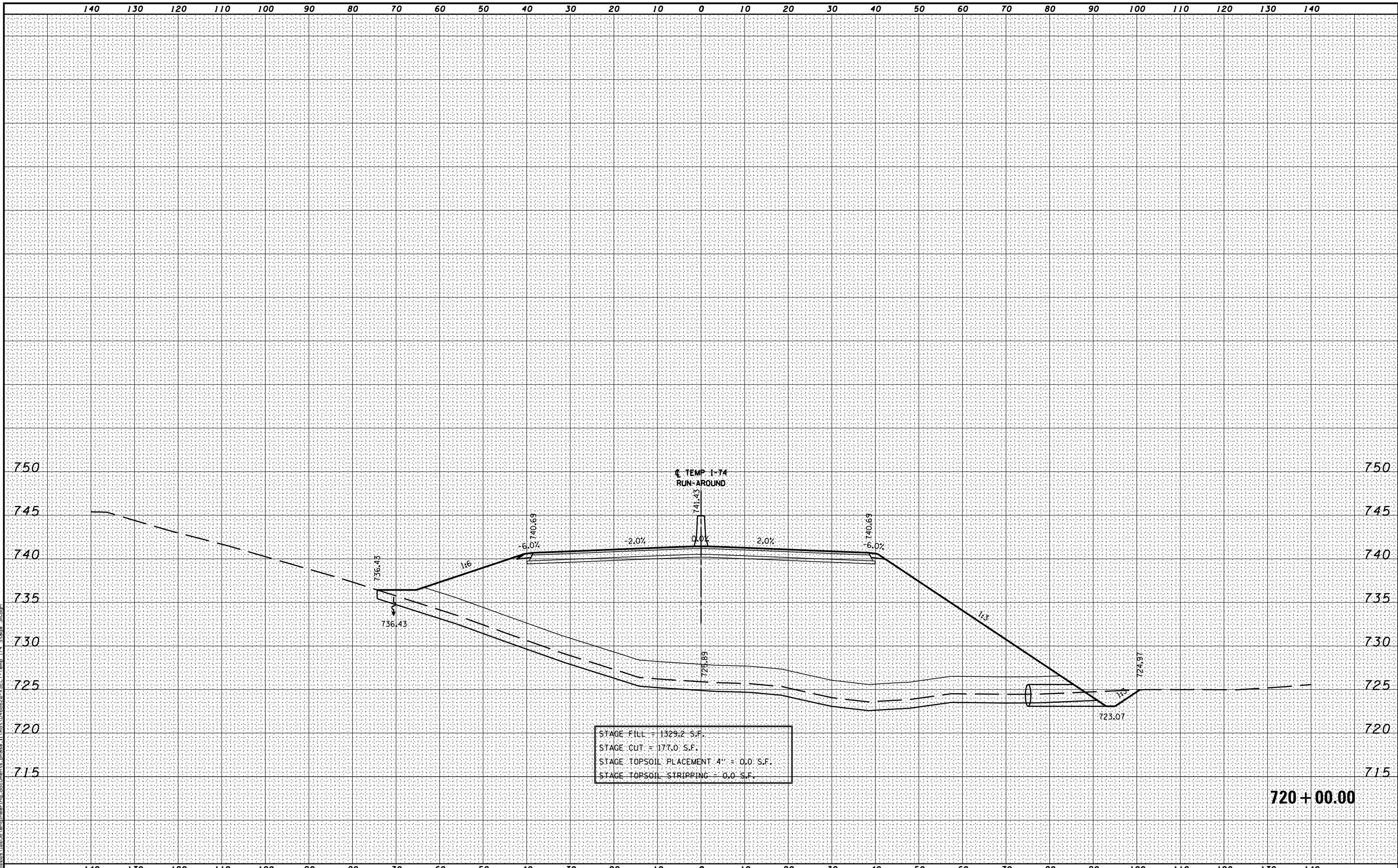


STATE OF ILLINOIS  
 DEPARTMENT OF TRANSPORTATION

MAINTENANCE OF TRAFFIC - STAGE 3A  
 CROSS SECTIONS - TEMPORARY I-74  
 SCALE: H 1"=10', V 1"=5' SHEET NO. 11 OF 15 SHEETS STA. 719+00.00 TO STA. 719+50.00

F.A.I. RTE.	SECTION	COUNTY	TOTAL SHEETS	SHEET NO.
90-[14R(14HB-4,14,14HB)BR]	TAZEWELL	2433	643	
CONTRACT NO. 68620			ILLINOIS FED. AID PROJECT	





STAGE FILL = 1329.2 S.F.  
 STAGE CUT = 177.0 S.F.  
 STAGE TOPSOIL PLACEMENT 4" = 0.0 S.F.  
 STAGE TOPSOIL STRIPPING = 0.0 S.F.

720 + 00.00

MODEL NAME: XS\_SHEET\_Temporary\_model\_name\_12  
 DESIGN FILE: \\10255\encl\engineering\_documents\phase\_1\mst\0468620-XSECT-Temp 174 Stage 3A.dgn

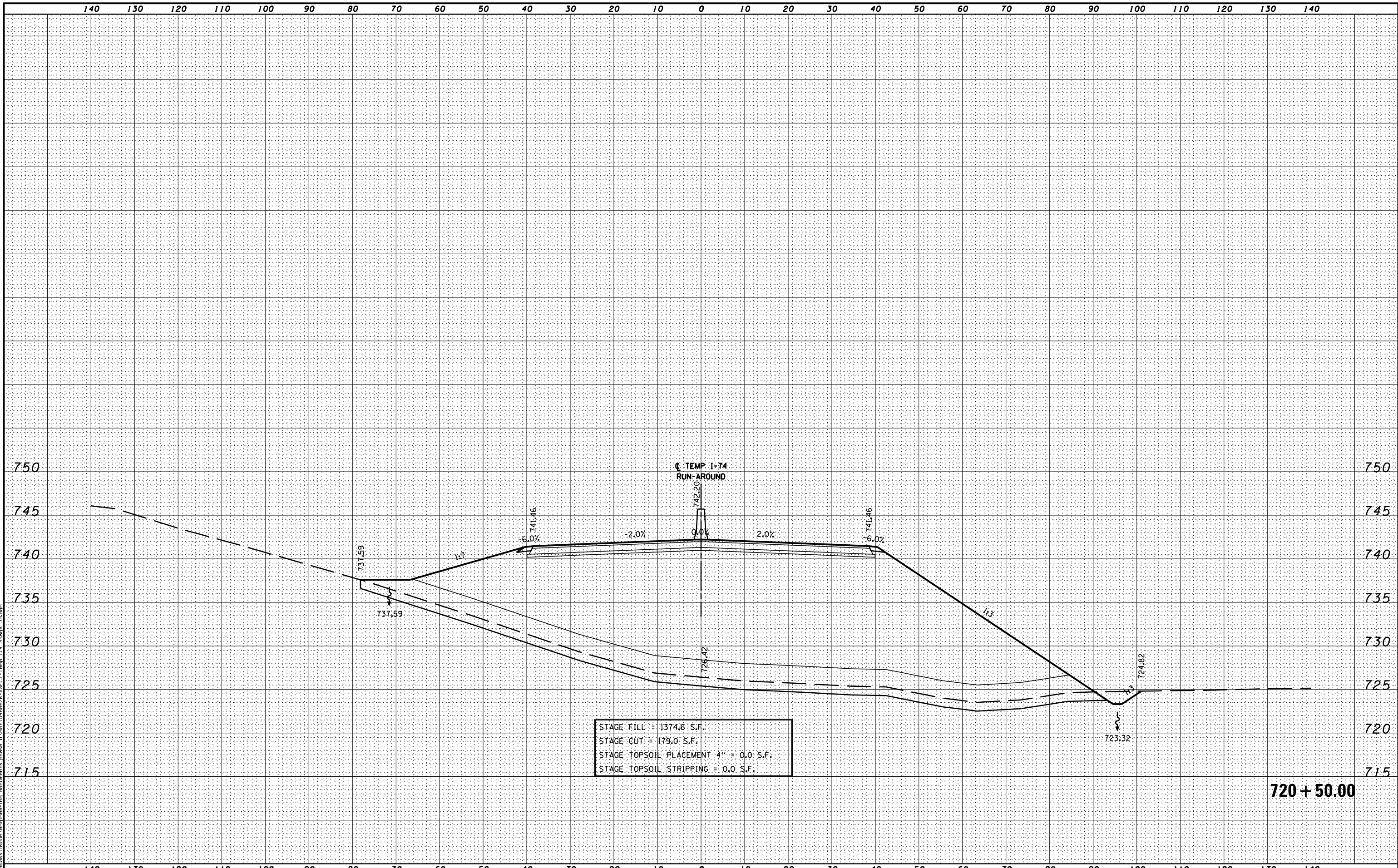
FILE NAME =	DESIGNED -	REVISED -
...\\0468620-XSECT-Temp 174 Stage 3A.dgn	DRAWN -	REVISED -
USER NAME = eanderson	CHECKED -	REVISED -
PLOT DATE = 7/26/2012	DATE - JULY 20, 2012	REVISED -



STATE OF ILLINOIS  
 DEPARTMENT OF TRANSPORTATION

MAINTENANCE OF TRAFFIC – STAGE 3A  
 CROSS SECTIONS – TEMPORARY 1-74  
 SCALE: H 1"=10', V 1"=5' SHEET NO. 12 OF 15 SHEETS STA. 720+00.00 TO STA. 720+00.00

F.A.I. RTE.	SECTION	COUNTY	TOTAL SHEETS	SHEET NO.
• 90-[14R(14HB-4,14,14HVB)BR]		TAZEWELL	2433	644
			CONTRACT NO. 68620	
ILLINOIS FED. AID PROJECT				



STAGE FILL = 1374.6 S.F.  
 STAGE CUT = 179.0 S.F.  
 STAGE TOPSOIL PLACEMENT 4" = 0.0 S.F.  
 STAGE TOPSOIL STRIPPING = 0.0 S.F.

720 + 50.00

MODEL NAME: XS\_SHEET\_Temporary\_model\_name.13  
 DESIGN FILE: \\10295\engineering\documents\phase 1\10468620-XSECT-Temp 174 Stage 3A.dgn

FILE NAME =	DESIGNED -	REVISED -
...\\10468620-XSECT-Temp 174 Stage 3A.dgn	DRAWN -	REVISED -
USER NAME = eanderson	CHECKED -	REVISED -
PLOT DATE = 7/26/2012	DATE - JULY 20, 2012	REVISED -

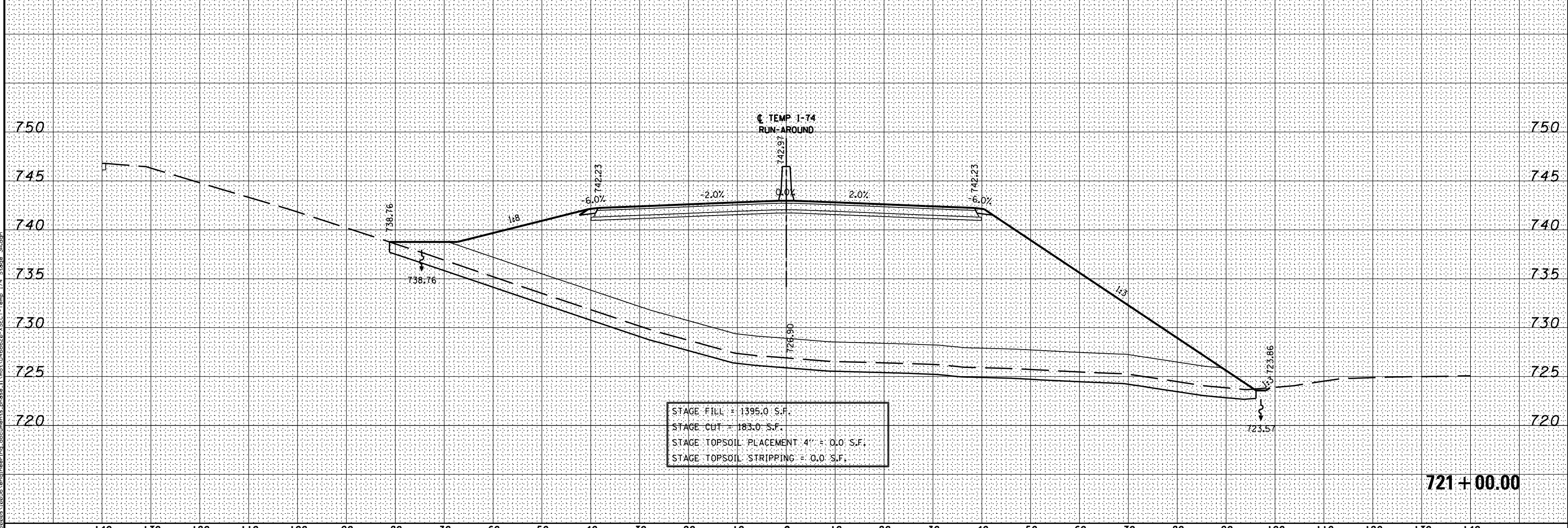
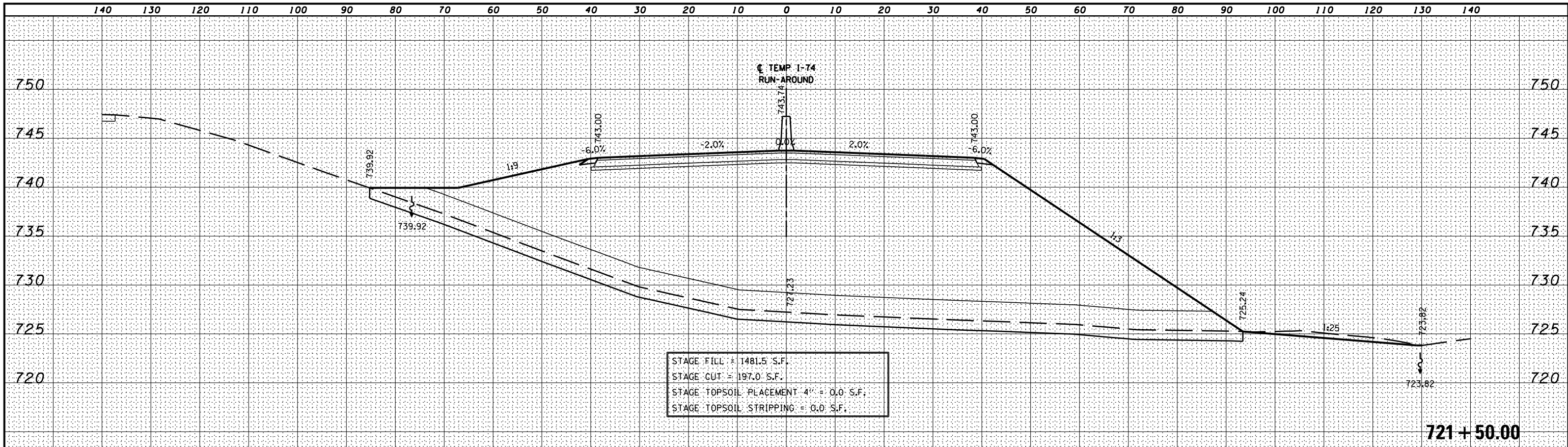


STATE OF ILLINOIS  
 DEPARTMENT OF TRANSPORTATION

MAINTENANCE OF TRAFFIC – STAGE 3A  
 CROSS SECTIONS – TEMPORARY I-74  
 SCALE: H 1"=10', V 1"=5' SHEET NO. 13 OF 15 SHEETS STA. 720+50.00 TO STA. 720+50.00

F.A.I. RTE.	SECTION	COUNTY	TOTAL SHEETS	SHEET NO.
90-[14R(14HB-4,14,14HVB)BR]	TAZEWELL	2433	645	
CONTRACT NO. 68620			ILLINOIS FED. AID PROJECT	





MODEL NAME: XS\_SHEET\_Temporary\_model\_name\_14  
 DESIGN FILE: \\00295102951\engineering\documents\phase\_1\work\0468620-XSECT-Temp\_174\_Stage\_3a.dgn

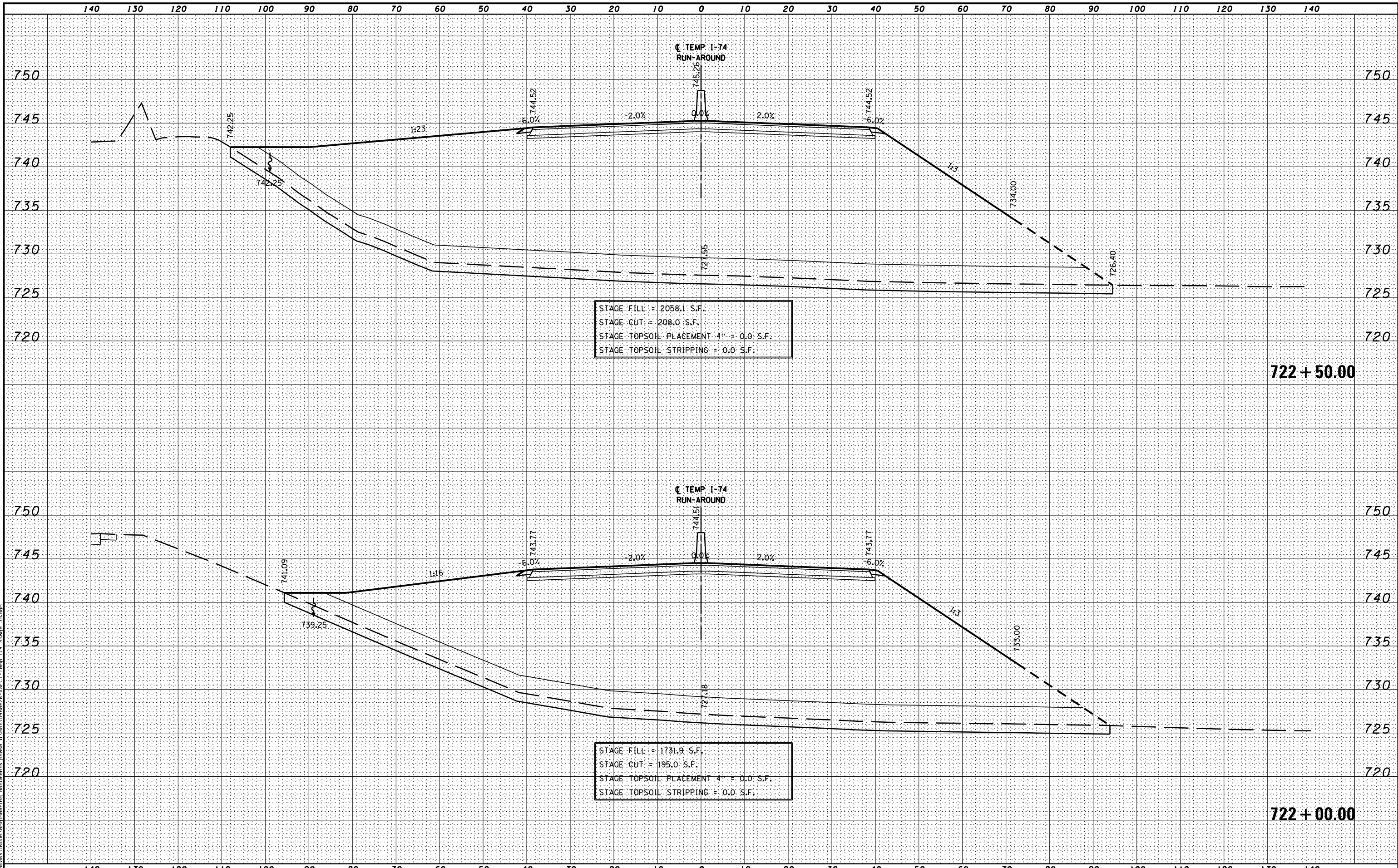
FILE NAME =	DESIGNED -	REVISED -
...\\0468620-XSECT-Temp 174 Stage 3a.dgn	DRAWN -	REVISED -
USER NAME = eanderson	CHECKED -	REVISED -
PLOT DATE = 7/26/2012	DATE - JULY 20, 2012	REVISED -



STATE OF ILLINOIS  
 DEPARTMENT OF TRANSPORTATION

MAINTENANCE OF TRAFFIC - STAGE 3A  
 CROSS SECTIONS - TEMPORARY I-74  
 SCALE: H 1"=10', V 1"=5' SHEET NO. 14 OF 15 SHEETS STA. 721+00.00 TO STA. 721+50.00

F.A.I. RTE.	SECTION	COUNTY	TOTAL SHEETS	SHEET NO.
90-[14R(14HB-4,14,14HVB)BR]		TAZEWELL	2433	646
CONTRACT NO. 68620			ILLINOIS FED. AID PROJECT	



STAGE FILL = 2058.1 S.F.  
 STAGE CUT = 208.0 S.F.  
 STAGE TOPSOIL PLACEMENT 4" = 0.0 S.F.  
 STAGE TOPSOIL STRIPPING = 0.0 S.F.

STAGE FILL = 1731.9 S.F.  
 STAGE CUT = 195.0 S.F.  
 STAGE TOPSOIL PLACEMENT 4" = 0.0 S.F.  
 STAGE TOPSOIL STRIPPING = 0.0 S.F.

MODEL NAME: XS-SHEET - temporary - model\_name\_15  
 DESIGN FILE: \\02093-102955\encl\engineering\_documents\phase\_1\work\0468620-XSECT-Temp\_174\_Stage\_3a.dgn

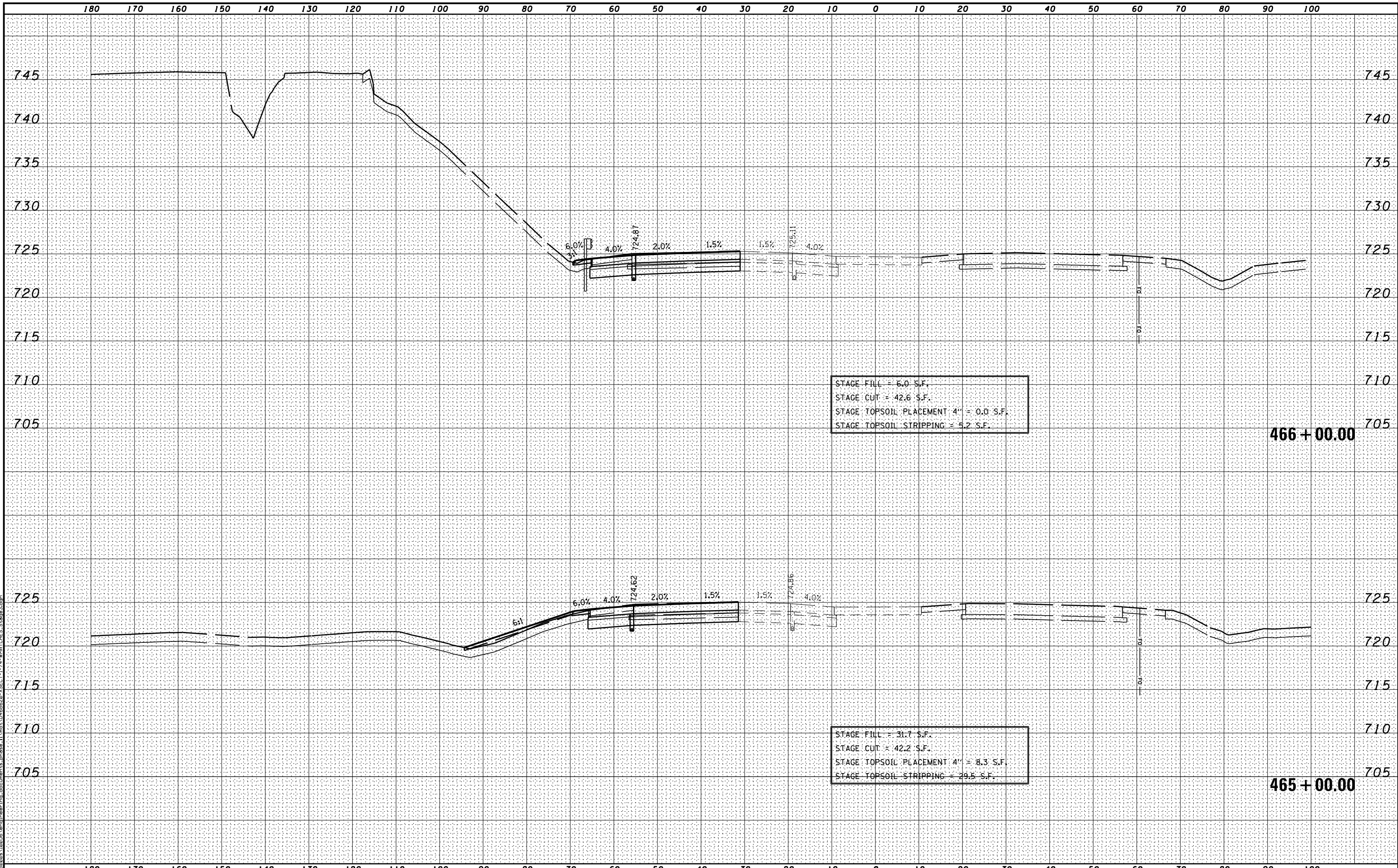
FILE NAME =	DESIGNED -	REVISED -
...\\0468620-XSECT-Temp 174 Stage 3a.dgn	DRAWN -	REVISED -
USER NAME = eanderson	CHECKED -	REVISED -
PLOT DATE = 7/26/2012	DATE - JULY 20, 2012	REVISED -



STATE OF ILLINOIS  
 DEPARTMENT OF TRANSPORTATION

MAINTENANCE OF TRAFFIC - STAGE 3A  
 CROSS SECTIONS - TEMPORARY I-74  
 SCALE: H 1"=10', V 1"=5' SHEET NO. 15 OF 15 SHEETS STA. 722+00.00 TO STA. 722+50.00

F.A.I. RTE.	SECTION	COUNTY	TOTAL SHEETS	SHEET NO.
90-[14R(14HB-4,14,14HVB)BR]	TAZEWELL	2433	647	
CONTRACT NO. 68620			ILLINOIS FED. AID PROJECT	



MODEL NAME: XS\_SHEET\_Temporary\_model\_name\_1  
 DESIGN FILE: \\0209010255\encl\engineering\_documents\_phase\_1\mst\0468620-XSECT-I-74-WMATCHES.Stage3.dgn

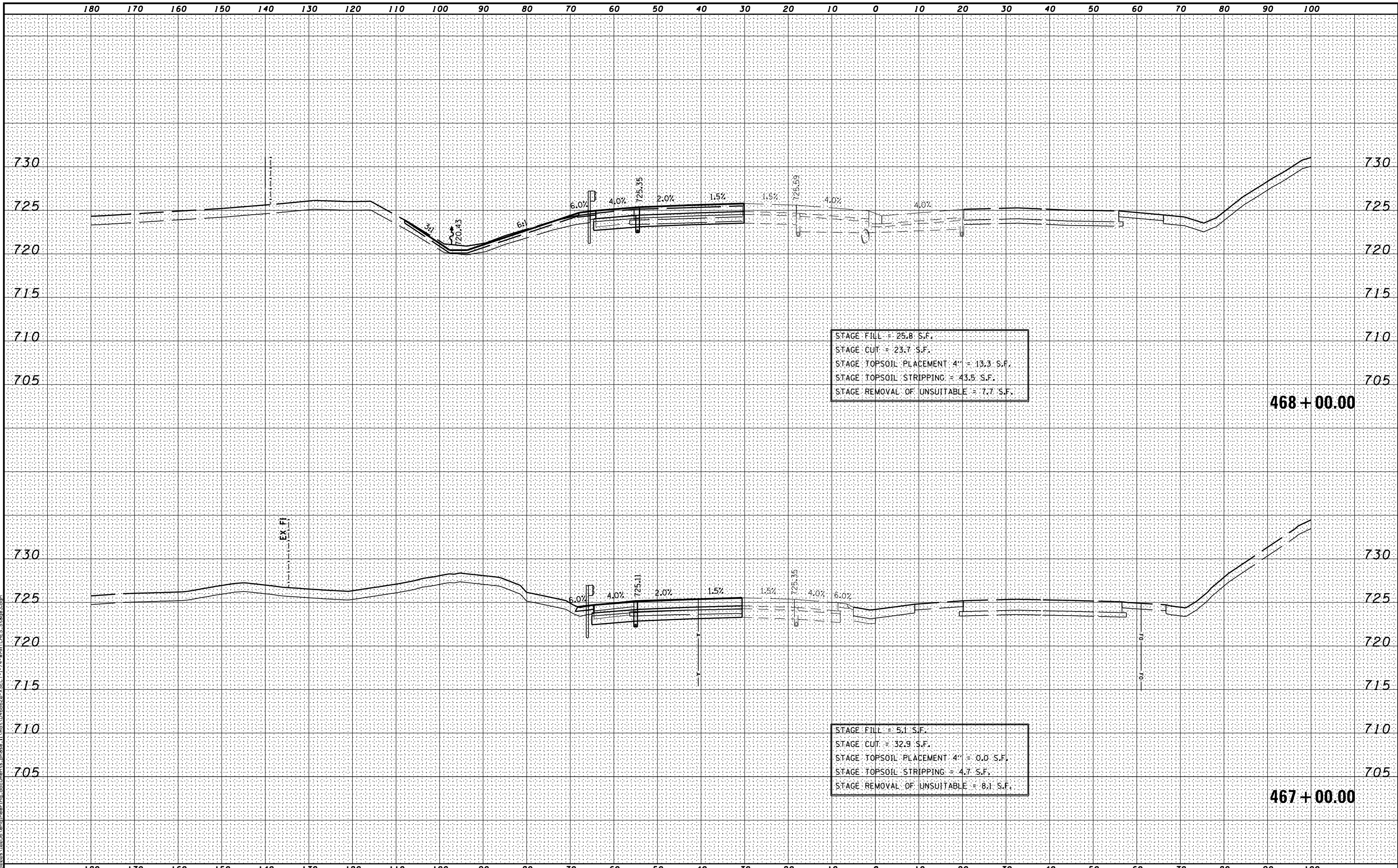
FILE NAME =	DESIGNED -	REVISED -
...\\0468620-XSECT-I-74-WMATCHES.Stage3.dgn	DRAWN -	REVISED -
USER NAME = eanderson	CHECKED -	REVISED -
PLOT DATE = 7/26/2012	DATE - JULY 20, 2012	REVISED -



**STATE OF ILLINOIS**  
**DEPARTMENT OF TRANSPORTATION**

**MAINTENANCE OF TRAFFIC – STAGE 3A**  
**CROSS SECTIONS – I-74**  
 SCALE: H 1"=10', V 1"=5'    SHEET NO. 1 OF 37 SHEETS    STA. 465+00.00 TO STA. 466+00.00

F.A.I. RTE.	SECTION	COUNTY	TOTAL SHEETS	SHEET NO.
• 90-[I4R(14HB-4,14,14HVB)BR]		TAZEWELL	2433	648
			CONTRACT NO. 68620	
ILLINOIS FED. AID PROJECT				



MODEL NAME: XS\_SHEET\_Temporary\_model\_name\_2  
 DESIGN FILE: \\10255\engineering\documents\_phase\_1\mst\0468620-XSECT-I-74-WMATCHES.Stage3.dgn

FILE NAME =	DESIGNED -	REVISED -
...D468620-XSECT-I-74-WMATCHES.Stage3.dgn	DRAWN -	REVISED -
USER NAME = eanderson	CHECKED -	REVISED -
PLOT DATE = 7/26/2012	DATE - JULY 20, 2012	REVISED -



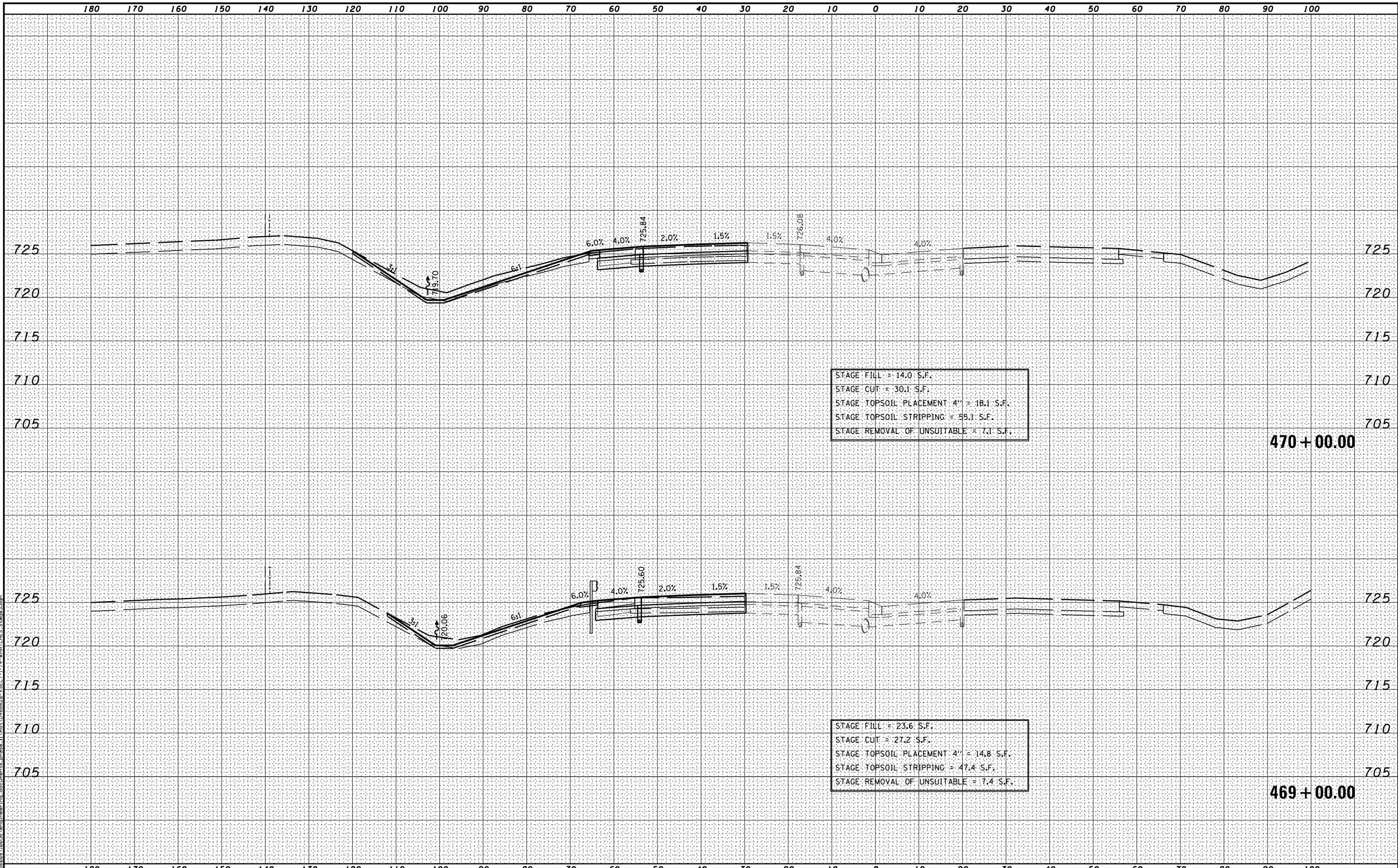
**STATE OF ILLINOIS**  
**DEPARTMENT OF TRANSPORTATION**

**MAINTENANCE OF TRAFFIC - STAGE 3A**  
**CROSS SECTIONS - I-74**

SCALE: H 1"=10', V 1"=5'    SHEET NO. 2 OF 37 SHEETS    STA. 467+00.00 TO STA. 468+00.00

F.A.I. RTE.	SECTION	COUNTY	TOTAL SHEETS	SHEET NO.
• 90-[14R(14HB-4,14,14HVB)BR]	TAZEWELL	2433	649	
CONTRACT NO. 68620				

ILLINOIS FED. AID PROJECT



MODEL NAME: XS\_SHEET\_Temporary\_model\_name\_3  
 DESIGN FILE: \\00209110255\encl\engineering\documents\phase\_1\mst\0468620-XSECT-I-74-WMATCHES.Stage3.dgn

FILE NAME =	DESIGNED -	REVISED -
...\\0468620-XSECT-I-74-WMATCHES.Stage3.dgn	DRAWN -	REVISED -
USER NAME = eanderson	CHECKED -	REVISED -
PLOT DATE = 7/26/2012	DATE - JULY 20, 2012	REVISED -




STATE OF ILLINOIS  
DEPARTMENT OF TRANSPORTATION

MAINTENANCE OF TRAFFIC - STAGE 3A  
CROSS SECTIONS - I-74

SCALE: H 1"=10', V 1"=5' SHEET NO. 3 OF 37 SHEETS STA. 469+00.00 TO STA. 470+00.00

F.A.I. RTE.	SECTION	COUNTY	TOTAL SHEETS	SHEET NO.
• 90-[I4R](I4HB-4,14,14HVB)BRJ	TAZEWELL	2433	650	
			CONTRACT NO. 68620	
ILLINOIS FED. AID PROJECT				



MODEL NAME: XS\_SHEET\_Temporary\_model\_name\_4  
 DESIGN FILE: I:\02095\_Venue\engineering\_documents\_phase\_1\mst\0468620-XSECT-I-74-WMATCHES.Stage3.dgn

FILE NAME =	DESIGNED -	REVISED -
...\\D468620-XSECT-I-74-WMATCHES.Stage3.dgn	DRAWN -	REVISED -
USER NAME = eanderson	CHECKED -	REVISED -
PLOT DATE = 7/26/2012	DATE - JULY 20, 2012	REVISED -

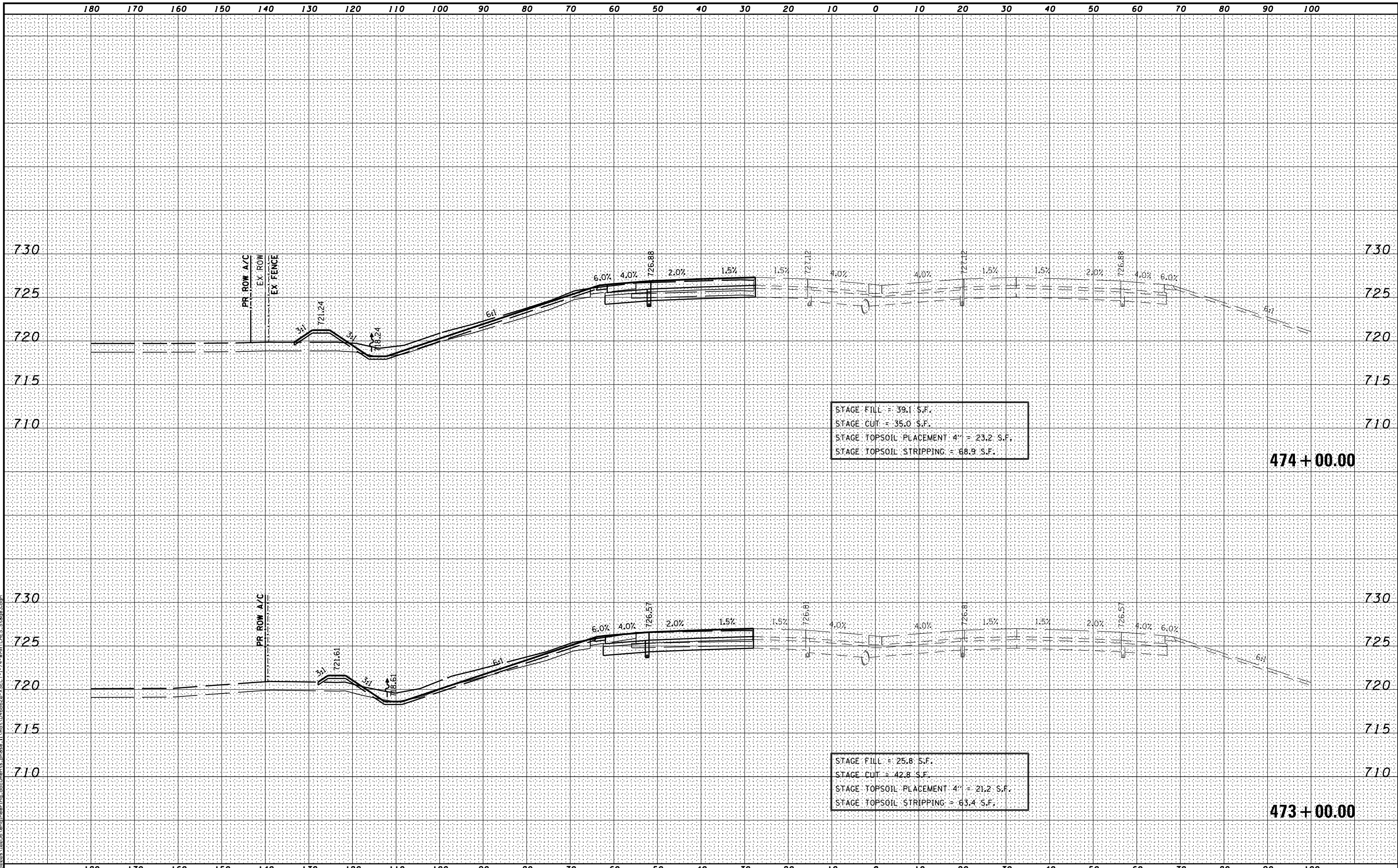


STATE OF ILLINOIS  
DEPARTMENT OF TRANSPORTATION

MAINTENANCE OF TRAFFIC - STAGE 3A  
CROSS SECTIONS - I-74  
SCALE: H 1"=10', V 1"=5' SHEET NO. 4 OF 37 SHEETS STA. 471+00.00 TO STA. 472+00.00

F.A.I. RTE.	SECTION	COUNTY	TOTAL SHEETS	SHEET NO.
90-[14R(14HB-4,14,14HVB)BR]	TAZEWELL	2433	651	
CONTRACT NO. 68620			ILLINOIS FED. AID PROJECT	





MODEL NAME: XS\_SHEET\_Temporary\_model\_name\_5  
 DESIGN FILE: \\0020910255\encl\engineering\_documents\phase\_1\mst\0468620-XSECT-I-74-WMATCHES.Stage3.dgn

FILE NAME = ...D468620-XSECT-I-74-WMATCHES.Stage3.dgn	DESIGNED - DRAWN -	REVISED - REVISED -
USER NAME = eanderson	CHECKED -	REVISED -
PLOT DATE = 7/26/2012	DATE - JULY 20, 2012	REVISED -



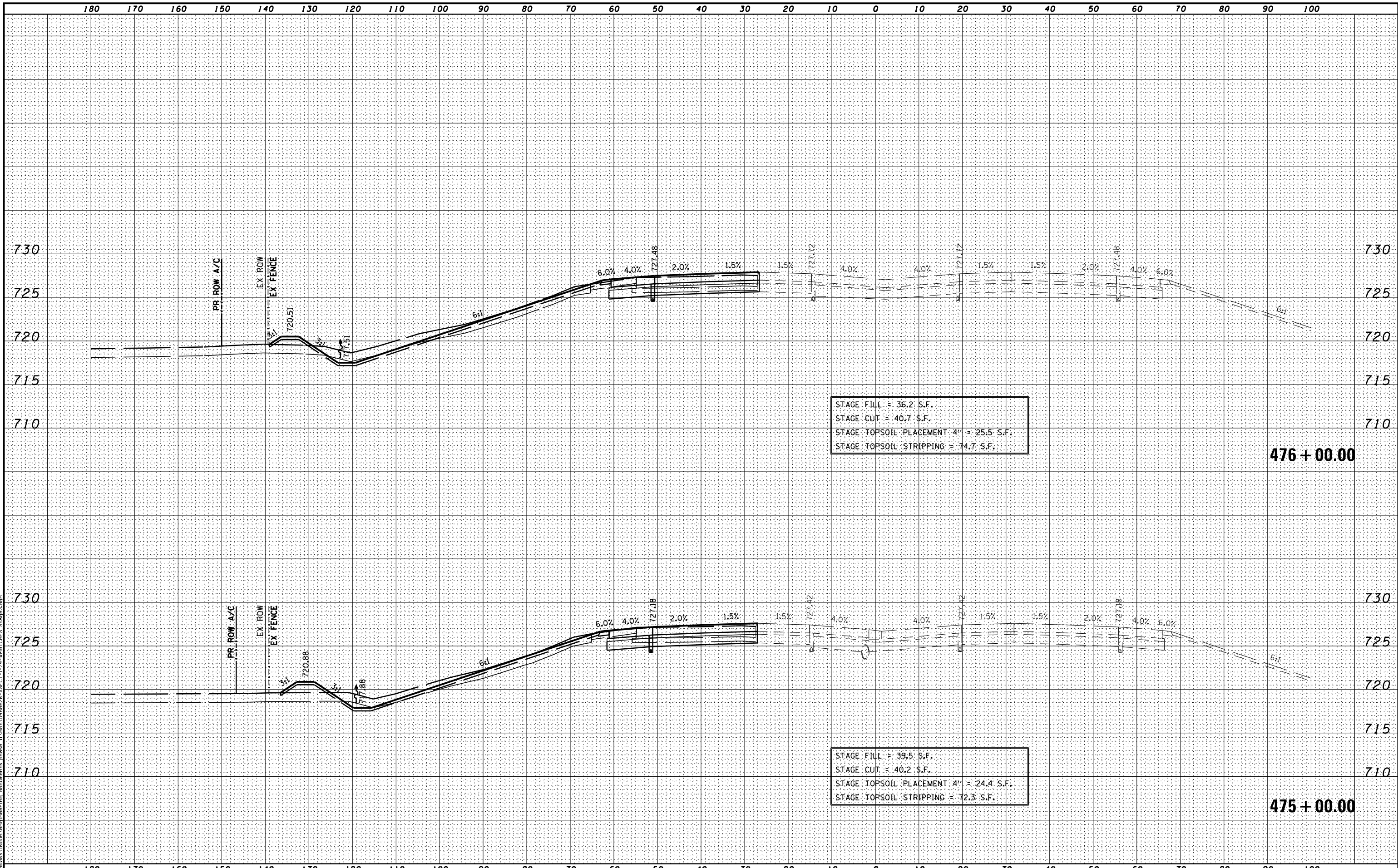
STATE OF ILLINOIS  
DEPARTMENT OF TRANSPORTATION

MAINTENANCE OF TRAFFIC - STAGE 3A  
CROSS SECTIONS - I-74

SCALE: H 1"=10', V 1"=5'    SHEET NO. 5 OF 37 SHEETS    STA. 473+00.00 TO STA. 474+00.00

F.A.I. RTE.	SECTION	COUNTY	TOTAL SHEETS	SHEET NO.
90-[14R(14HB-4,14,14HVB)BR]	TAZEWELL	2433	652	
			CONTRACT NO. 68620	

ILLINOIS FED. AID PROJECT



MODEL NAME: XS\_SHEET\_Temporary.dgn; model\_name\_6  
 DESIGN FILE: \\0295\engineering\documents\phase\_1\mst\0468620-XSECT-I-74-WMATCHES.Stage3.dgn

FILE NAME -	DESIGNED -	REVISED -
...\\0468620-XSECT-I-74-WMATCHES.Stage3.dgn	DRAWN -	REVISED -
USER NAME = eanderson	CHECKED -	REVISED -
PLOT DATE = 7/26/2012	DATE - JULY 20, 2012	REVISED -

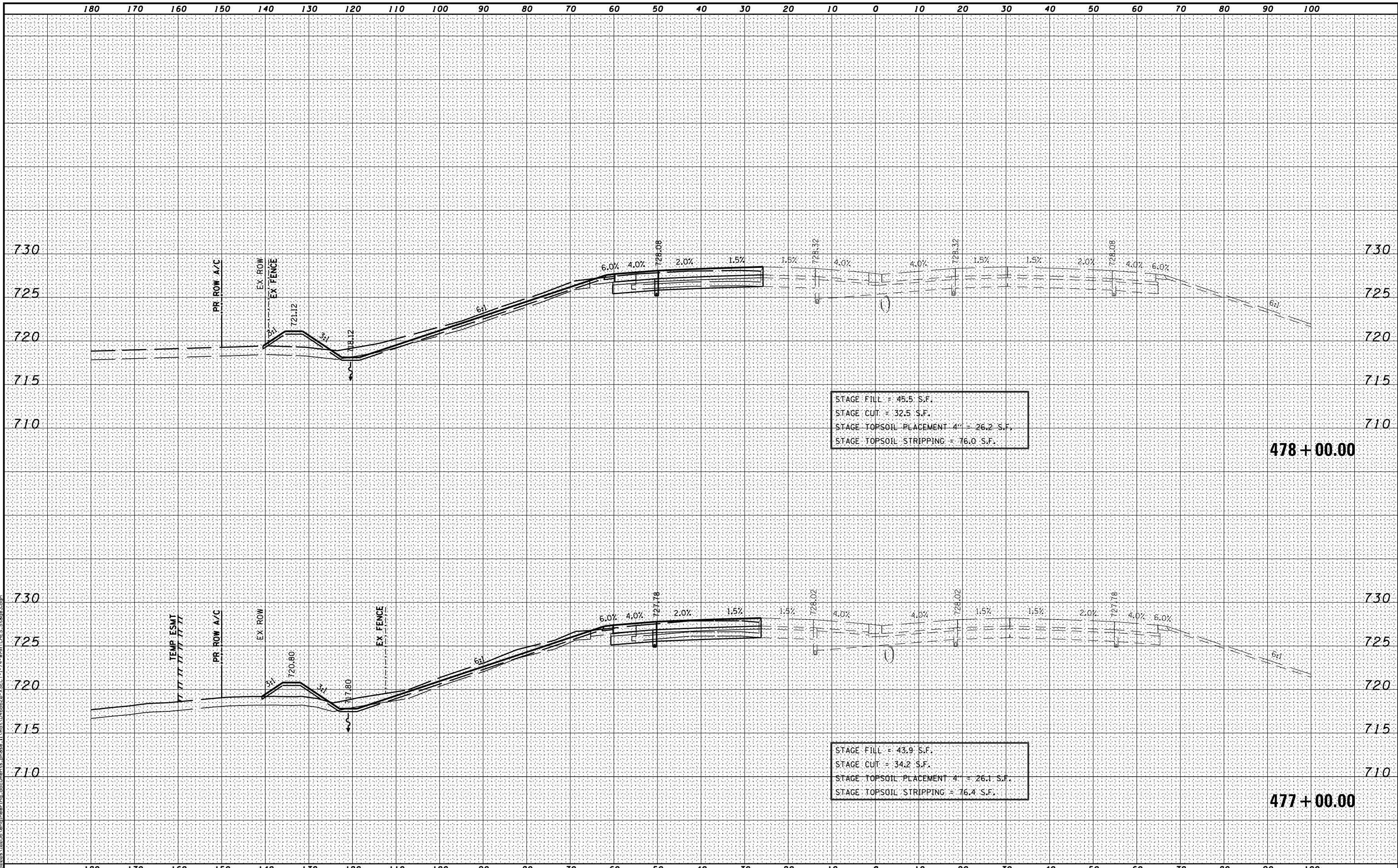


STATE OF ILLINOIS  
DEPARTMENT OF TRANSPORTATION

MAINTENANCE OF TRAFFIC - STAGE 3A  
CROSS SECTIONS - I-74  
SCALE: H 1"=10', V 1"=5' SHEET NO. 6 OF 37 SHEETS STA. 475+00.00 TO STA. 476+00.00

F.A.I. RTE.	SECTION	COUNTY	TOTAL SHEETS	SHEET NO.
90-[14R(14HB-4,14,14HVB)BR]	TAZEWELL	2433	653	
CONTRACT NO. 68620			ILLINOIS FED. AID PROJECT	





MODEL NAME: XS\_SHEET\_Temporary\_model\_name\_7  
 DESIGN FILE: I:\00000\_10255\encl\engineering\_documents\phase\_1\mst\0468620-XSECT-I-74-WMATCHES\_Stage3.dgn

FILE NAME =	DESIGNED -	REVISED -
...D468620-XSECT-I-74-WMATCHES_Stage3.dgn	DRAWN -	REVISED -
USER NAME = eanderson	CHECKED -	REVISED -
PLOT DATE = 7/26/2012	DATE - JULY 20, 2012	REVISED -



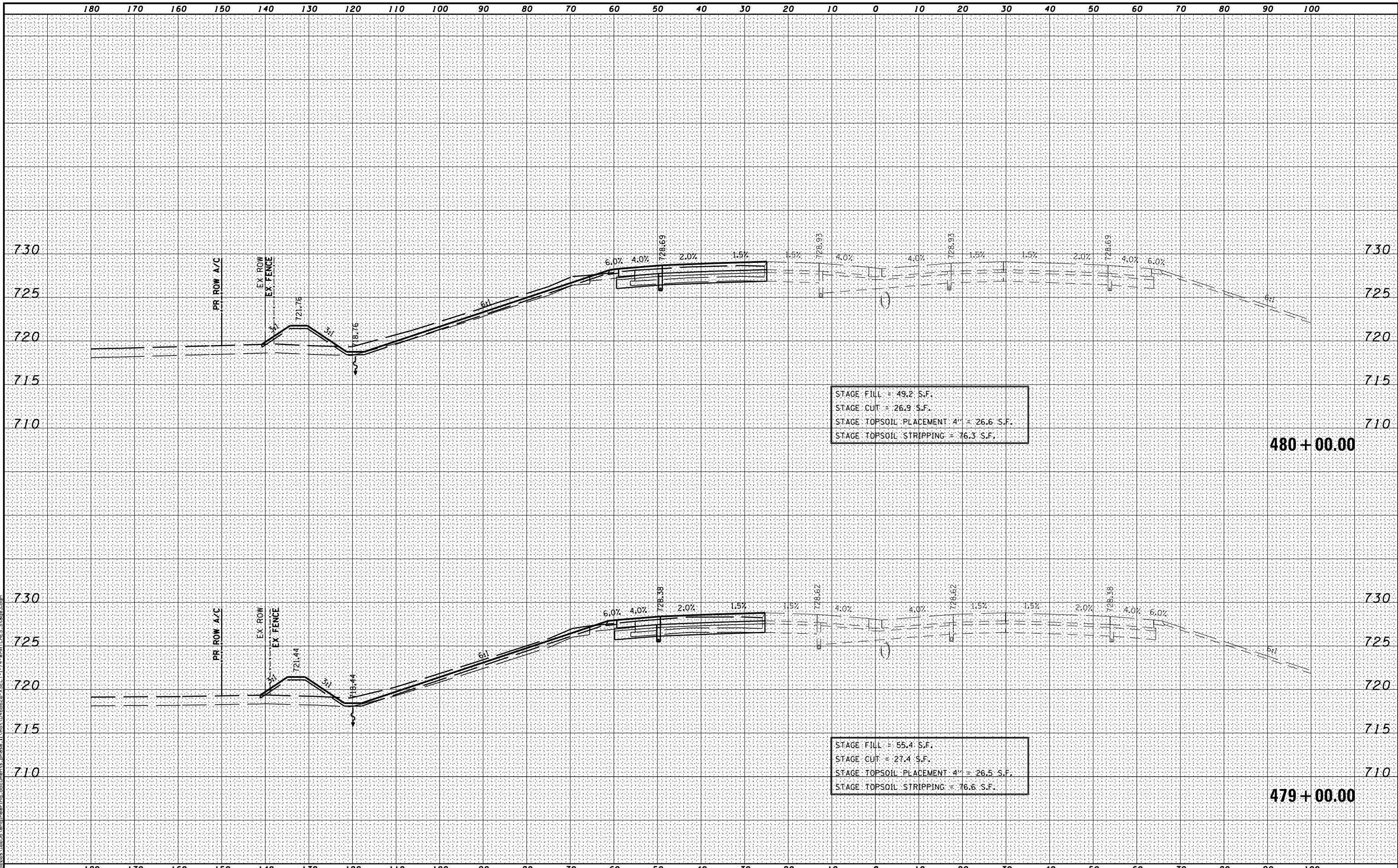
STATE OF ILLINOIS  
DEPARTMENT OF TRANSPORTATION

MAINTENANCE OF TRAFFIC - STAGE 3A  
CROSS SECTIONS - I-74

SCALE: H 1"=10', V 1"=5' SHEET NO. 7 OF 37 SHEETS STA. 477+00.00 TO STA. 478+00.00

F.A.I. RTE.	SECTION	COUNTY	TOTAL SHEETS	SHEET NO.
90	I14R(I4HB-4,14,14HVB)BRJ	TAZEWELL	2433	654
			CONTRACT NO. 68620	

ILLINOIS FED. AID PROJECT



MODEL NAME: XS\_SHEET - temporary model name  
 DESIGN FILE: \\server\10255\engineering\documents\phase 1\10468620-XSECT-I-74-WMATCHES.Stage3.dgn

FILE NAME -	DESIGNED -	REVISED -
...\\10468620-XSECT-I-74-WMATCHES.Stage3.dgn	DRAWN -	REVISED -
USER NAME = eanderson	CHECKED -	REVISED -
PLOT DATE = 7/26/2012	DATE - JULY 20, 2012	REVISED -



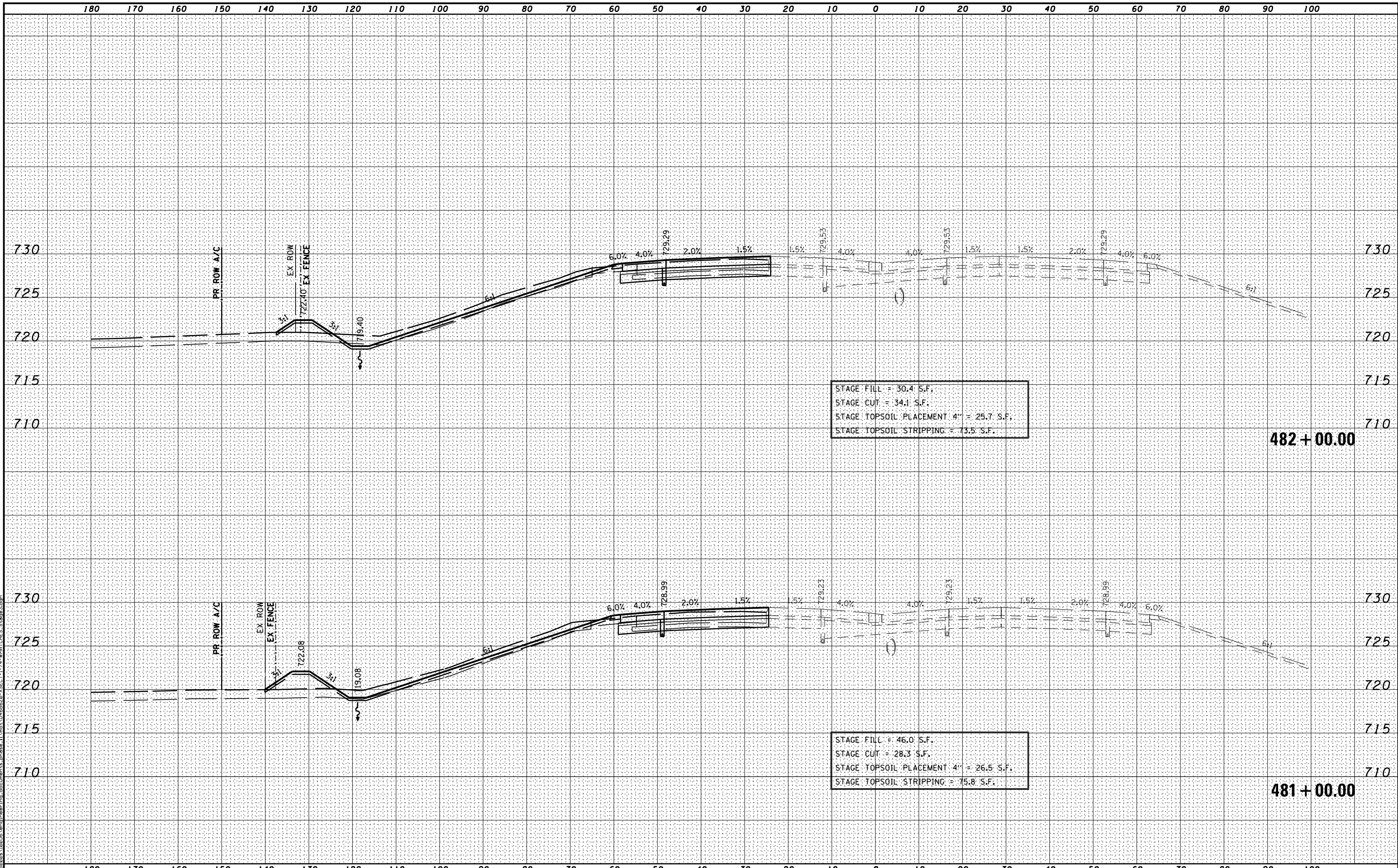
**STATE OF ILLINOIS**  
**DEPARTMENT OF TRANSPORTATION**

**MAINTENANCE OF TRAFFIC - STAGE 3A**  
**CROSS SECTIONS - I-74**

SCALE: H 1"=10', V 1"=5'    SHEET NO. 8 OF 37 SHEETS    STA. 479+00.00 TO STA. 480+00.00

F.A.I. RTE.	SECTION	COUNTY	TOTAL SHEETS	SHEET NO.
90-[14R(14HB-4,14,14HVB)BR]	TAZEWELL	2433	655	
			<b>CONTRACT NO. 68620</b>	

ILLINOIS FED. AID PROJECT



MODEL NAME: XS\_SHEET\_Temporary\_model\_name\_9  
 DESIGN FILE: I:\00000\_10255\enr\enr\documents\_phase\_1\mst\0468620-XSECT-I-74-WMATCHES\_Stage3.dgn

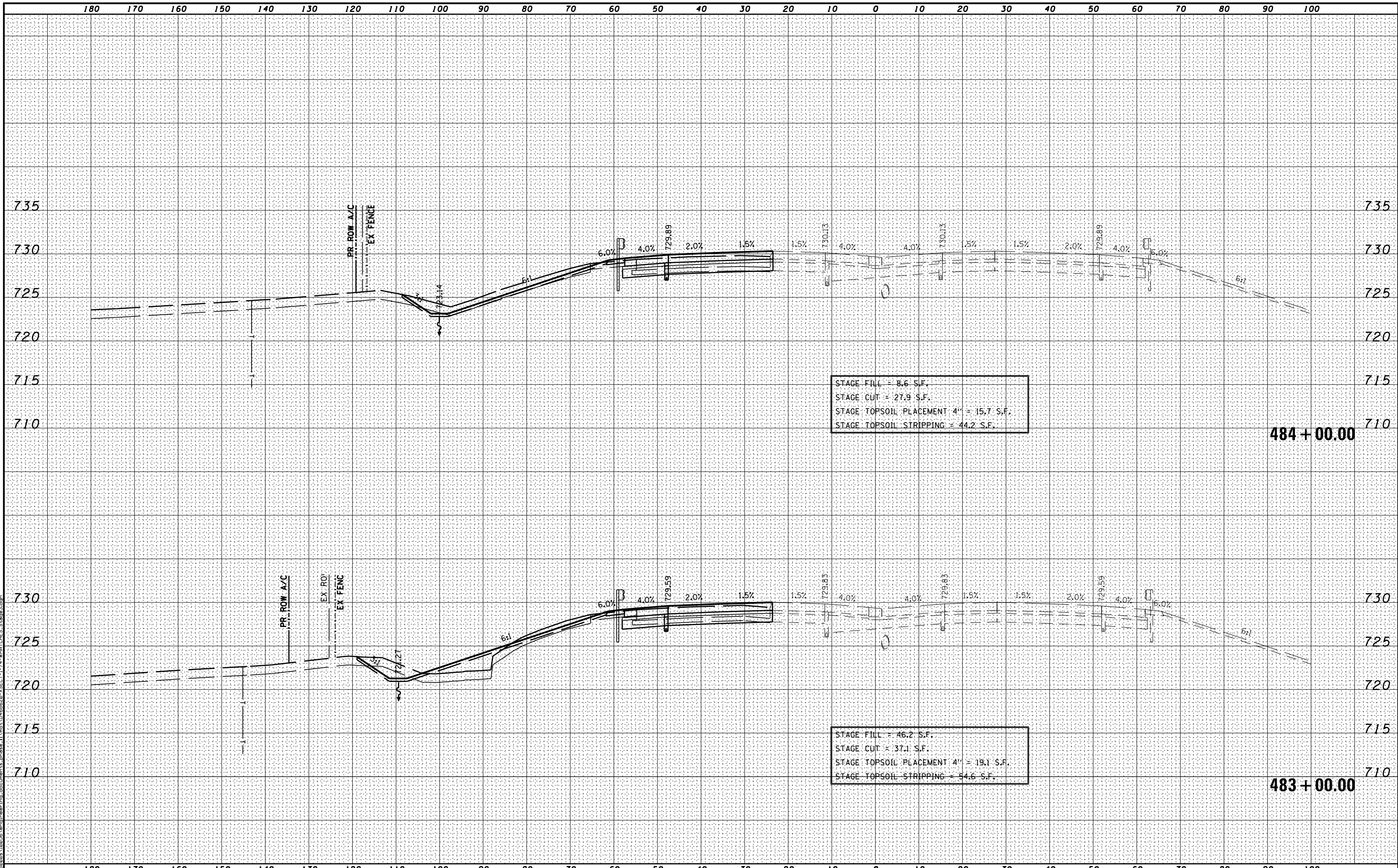
FILE NAME -	DESIGNED -	REVISED -
...D468620-XSECT-I-74-WMATCHES_Stage3.dgn	DRAWN -	REVISED -
USER NAME = eanderson	CHECKED -	REVISED -
PLOT DATE = 7/26/2012	DATE - JULY 20, 2012	REVISED -



**STATE OF ILLINOIS**  
**DEPARTMENT OF TRANSPORTATION**

**MAINTENANCE OF TRAFFIC – STAGE 3A**  
**CROSS SECTIONS – I-74**  
 SCALE: H 1"=10', V 1"=5'    SHEET NO. 9 OF 37 SHEETS    STA. 481+00.00 TO STA. 482+00.00

F.A.I. RTE.	SECTION	COUNTY	TOTAL SHEETS	SHEET NO.
• 90-[14R(14HB-4,14,14HVB)BR]		TAZEWELL	2433	656
			CONTRACT NO. 68620	
ILLINOIS FED. AID PROJECT				



MODEL NAME: XS\_SHEET\_Temporary.dgn; model\_name: 10  
 DESIGN: FILE: \\10255\engineering\documents\_phase\_1\mst\0468620-XSECT-I-74-WMATCHES.Stage3.dgn

FILE NAME =	DESIGNED -	REVISED -
...\\10255\engineering\documents_phase_1\mst\0468620-XSECT-I-74-WMATCHES.Stage3.dgn	DRAWN -	REVISED -
USER NAME = eanderson	CHECKED -	REVISED -
PLOT DATE = 7/26/2012	DATE - JULY 20, 2012	REVISED -

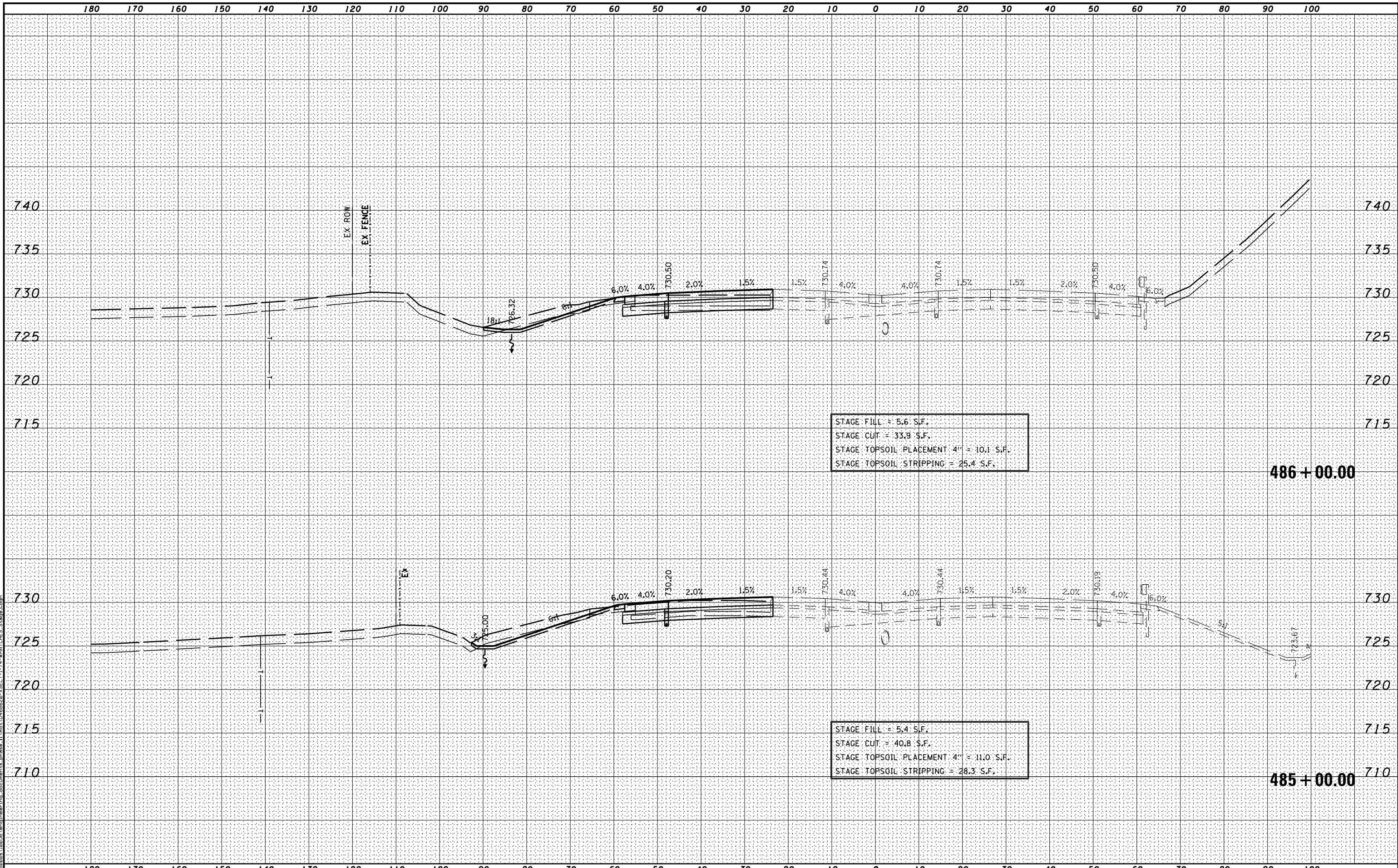


STATE OF ILLINOIS  
DEPARTMENT OF TRANSPORTATION

MAINTENANCE OF TRAFFIC - STAGE 3A  
CROSS SECTIONS - I-74

SCALE: H 1"=10', V 1"=5' SHEET NO. 10 OF 37 SHEETS STA. 483+00.00 TO STA. 484+00.00

F.A.I. RTE.	SECTION	COUNTY	TOTAL SHEETS	SHEET NO.
90-[14R(14HB-4,14,14HVB)BR]	TAZEWELL	2433	657	
CONTRACT NO. 68620			ILLINOIS FED. AID PROJECT	



STAGE FILL = 5.6 S.F.  
 STAGE CUT = 33.9 S.F.  
 STAGE TOPSOIL PLACEMENT 4" = 10.1 S.F.  
 STAGE TOPSOIL STRIPPING = 25.4 S.F.

486 + 00.00

STAGE FILL = 5.4 S.F.  
 STAGE CUT = 40.8 S.F.  
 STAGE TOPSOIL PLACEMENT 4" = 11.0 S.F.  
 STAGE TOPSOIL STRIPPING = 28.3 S.F.

485 + 00.00

MODEL NAME: XS\_SHEET\_Temporary.dgn; model\_name: 11  
 DESIGN: FILE: \\10255\engineering\documents\_phase\_1\10468620-XSECT-I-74-WMATCHES.Stage3.dgn

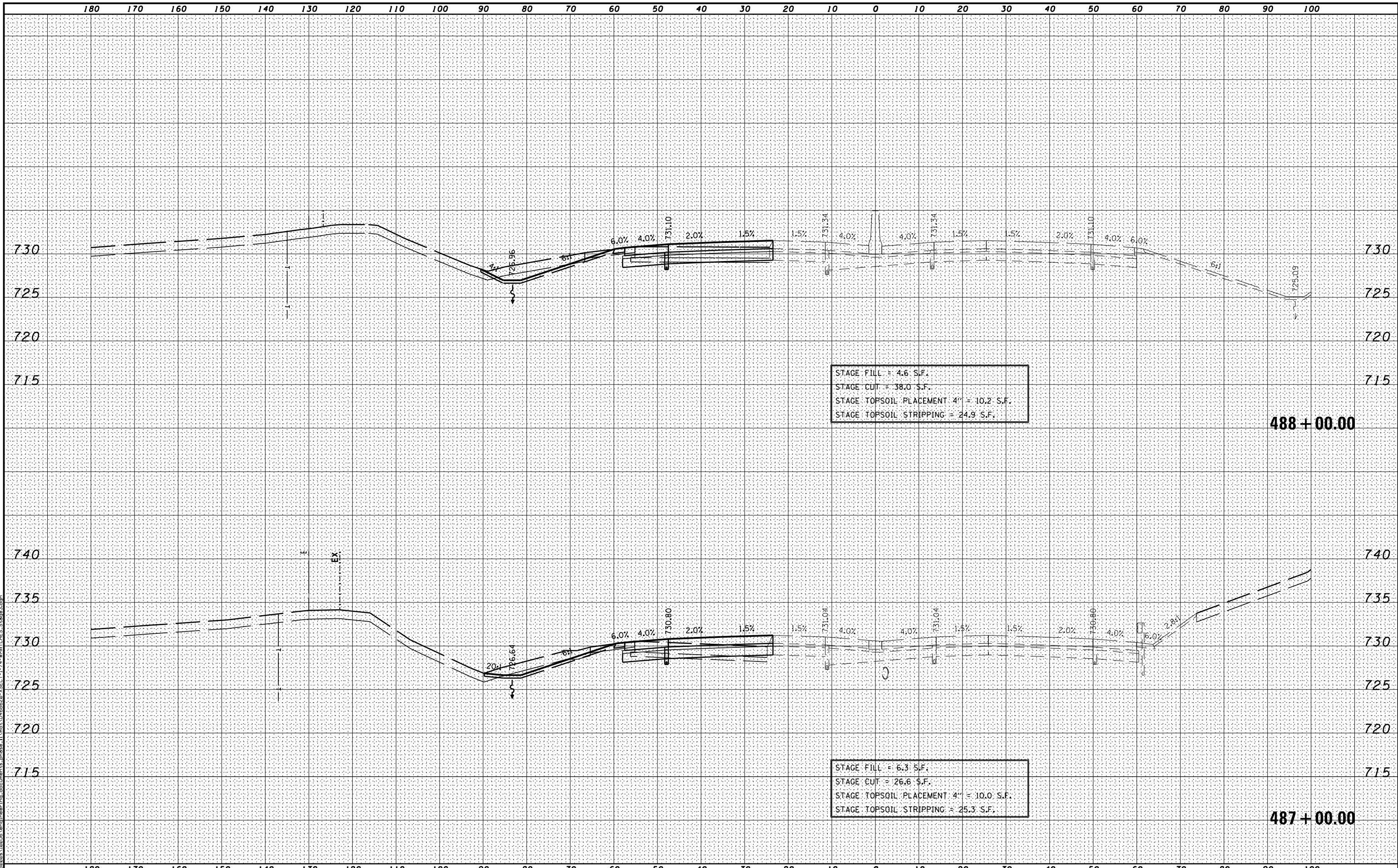
FILE NAME =	DESIGNED -	REVISED -
...\\10468620-XSECT-I-74-WMATCHES.Stage3.dgn	DRAWN -	REVISED -
USER NAME = eanderson	CHECKED -	REVISED -
PLOT DATE = 7/26/2012	DATE - JULY 20, 2012	REVISED -



STATE OF ILLINOIS  
 DEPARTMENT OF TRANSPORTATION

MAINTENANCE OF TRAFFIC - STAGE 3A  
 CROSS SECTIONS - I-74  
 SCALE: H 1"=10', V 1"=5' SHEET NO. 11 OF 37 SHEETS STA. 485+00.00 TO STA. 486+00.00

F.A.I. RTE.	SECTION	COUNTY	TOTAL SHEETS	SHEET NO.
90-[14R(14HB-4,14,14HVB)BR]		TAZEWELL	2433	658
CONTRACT NO. 68620			ILLINOIS FED. AID PROJECT	



MODEL NAME: XS\_SHEET\_Temporary\_model\_name\_12  
 DESIGN FILE: \\00209110255\encl\engineering\_documents\phase\_1\mst\0468620-XSECT-I-74-WMATCHES.Stage3.dgn

FILE NAME =	DESIGNED -	REVISED -
...\\0468620-XSECT-I-74-WMATCHES.Stage3.dgn	DRAWN -	REVISED -
USER NAME = eanderson	CHECKED -	REVISED -
PLOT DATE = 7/26/2012	DATE - JULY 20, 2012	REVISED -



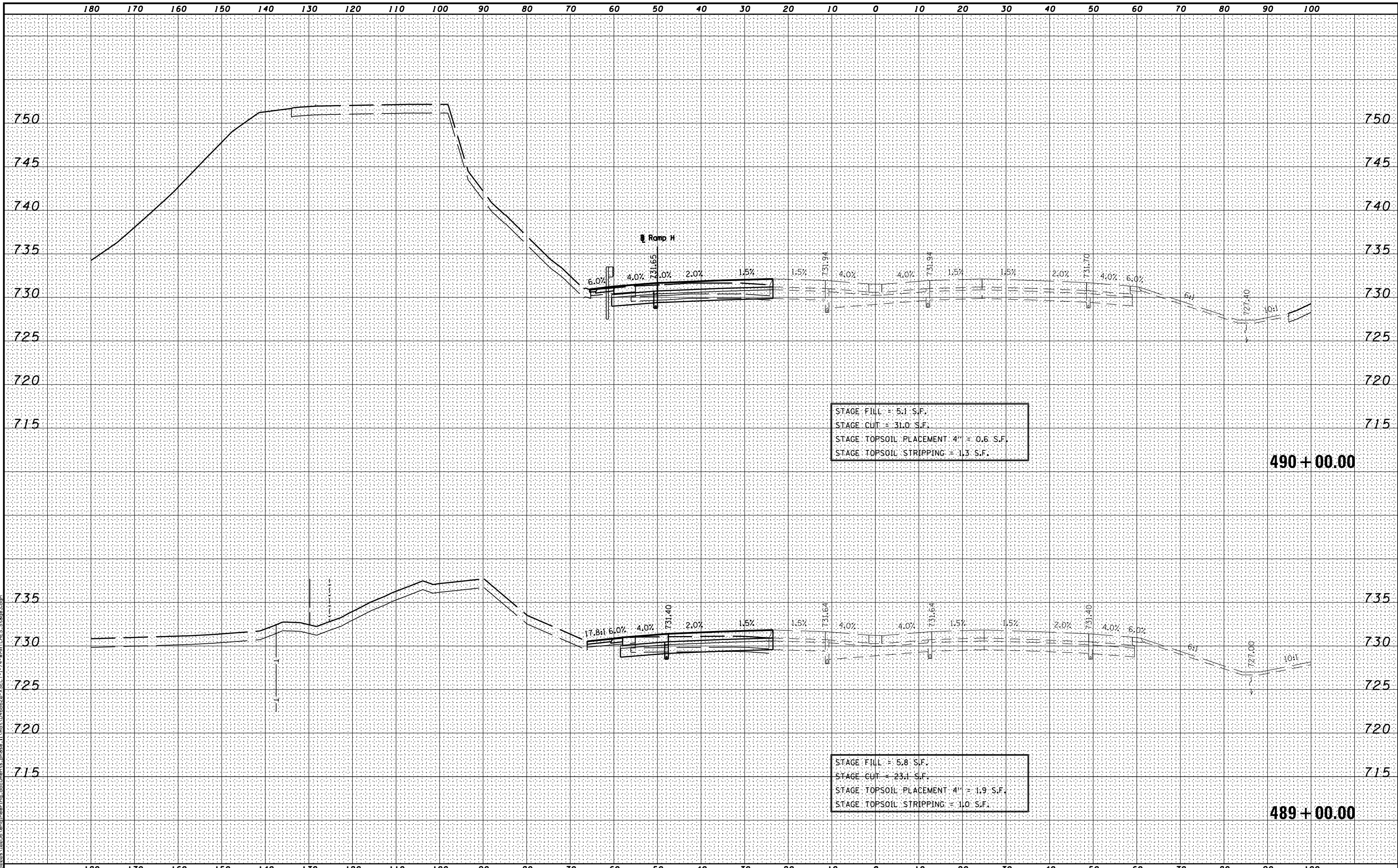
STATE OF ILLINOIS  
DEPARTMENT OF TRANSPORTATION

MAINTENANCE OF TRAFFIC - STAGE 3A  
CROSS SECTIONS - I-74

SCALE: H 1"=10', V 1"=5' SHEET NO. 12 OF 37 SHEETS STA. 487+00.00 TO STA. 488+00.00

F.A.I. RTE.	SECTION	COUNTY	TOTAL SHEETS	SHEET NO.
90	I14R(I14HB-4,14,14HVB)BRJ	TAZEWELL	2433	659
			CONTRACT NO. 68620	
ILLINOIS FED. AID PROJECT				





MODEL NAME: XS\_SHEET\_Temporary\_model\_name\_13  
 DESIGN FILE: \\0209010255\encl\engineering\_documents\phase\_1\mst\0468620\_XSECT-I-74-WMATCHES.Stage3.dgn

FILE NAME =	DESIGNED -	REVISED -
...\\0468620-XSECT-I-74-WMATCHES.Stage3.dgn	DRAWN -	REVISED -
USER NAME = eanderson	CHECKED -	REVISED -
PLOT DATE = 7/26/2012	DATE - JULY 20, 2012	REVISED -



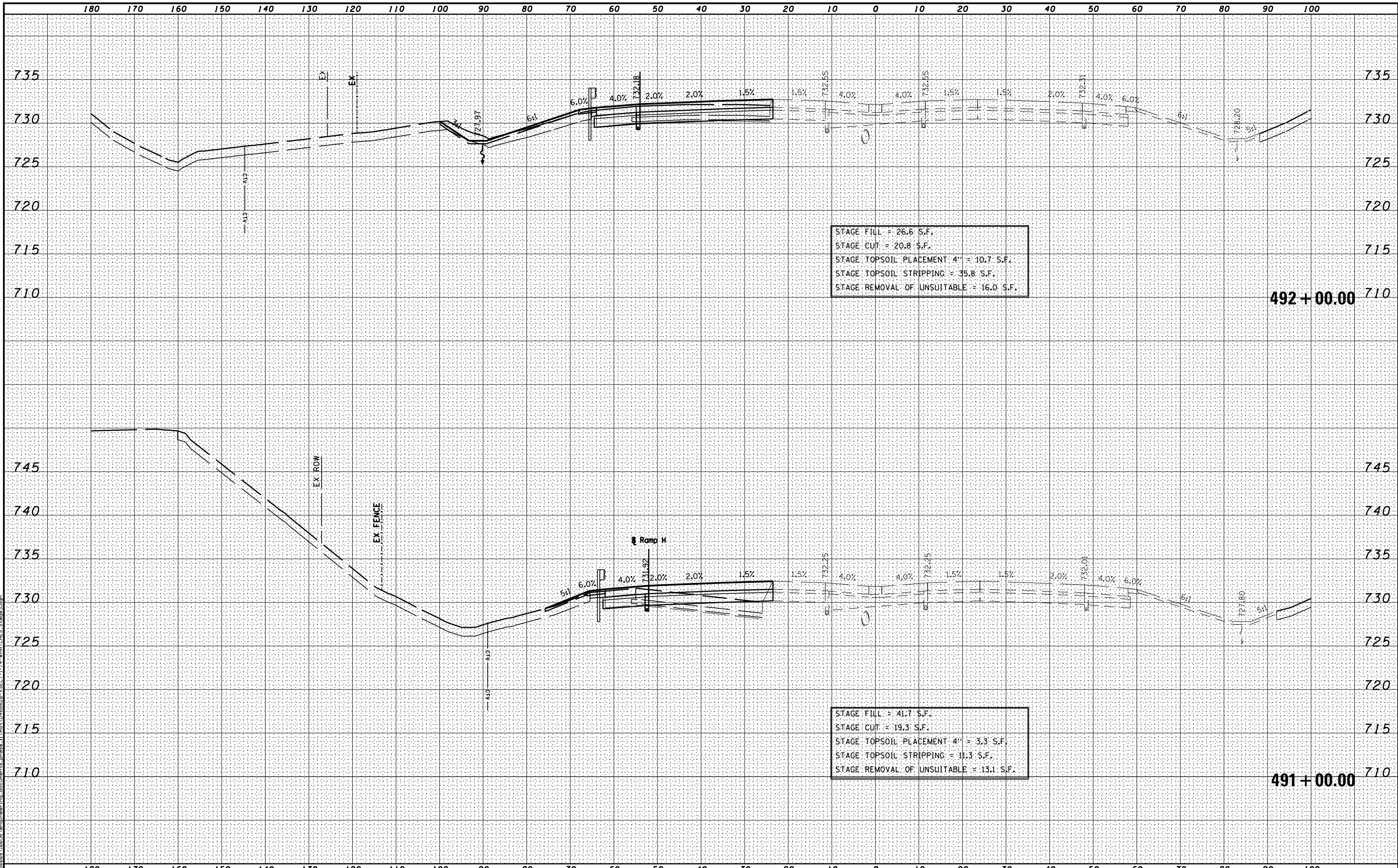
STATE OF ILLINOIS  
DEPARTMENT OF TRANSPORTATION

MAINTENANCE OF TRAFFIC - STAGE 3A  
CROSS SECTIONS - I-74

SCALE: H 1"=10', V 1"=5' SHEET NO. 13 OF 37 SHEETS STA. 489+00.00 TO STA. 490+00.00

F.A.I. RTE.	SECTION	COUNTY	TOTAL SHEETS	SHEET NO.
• 90-[I4R(14HB-4,14,14HVB)BR]		TAZEWELL	2433	660
			CONTRACT NO. 68620	
ILLINOIS FED. AID PROJECT				





MODEL NAME: XS\_SHEET\_Temporary\_model\_name\_14  
 DESIGN: FILE: I:\00000\_10255\encl\encl.dwg documents\_phase\_1\mst\0468620-XSECT-I-74-WMATCHES.Stage3.dgn  
 USER NAME = eanderson  
 PLOT DATE = 7/26/2012

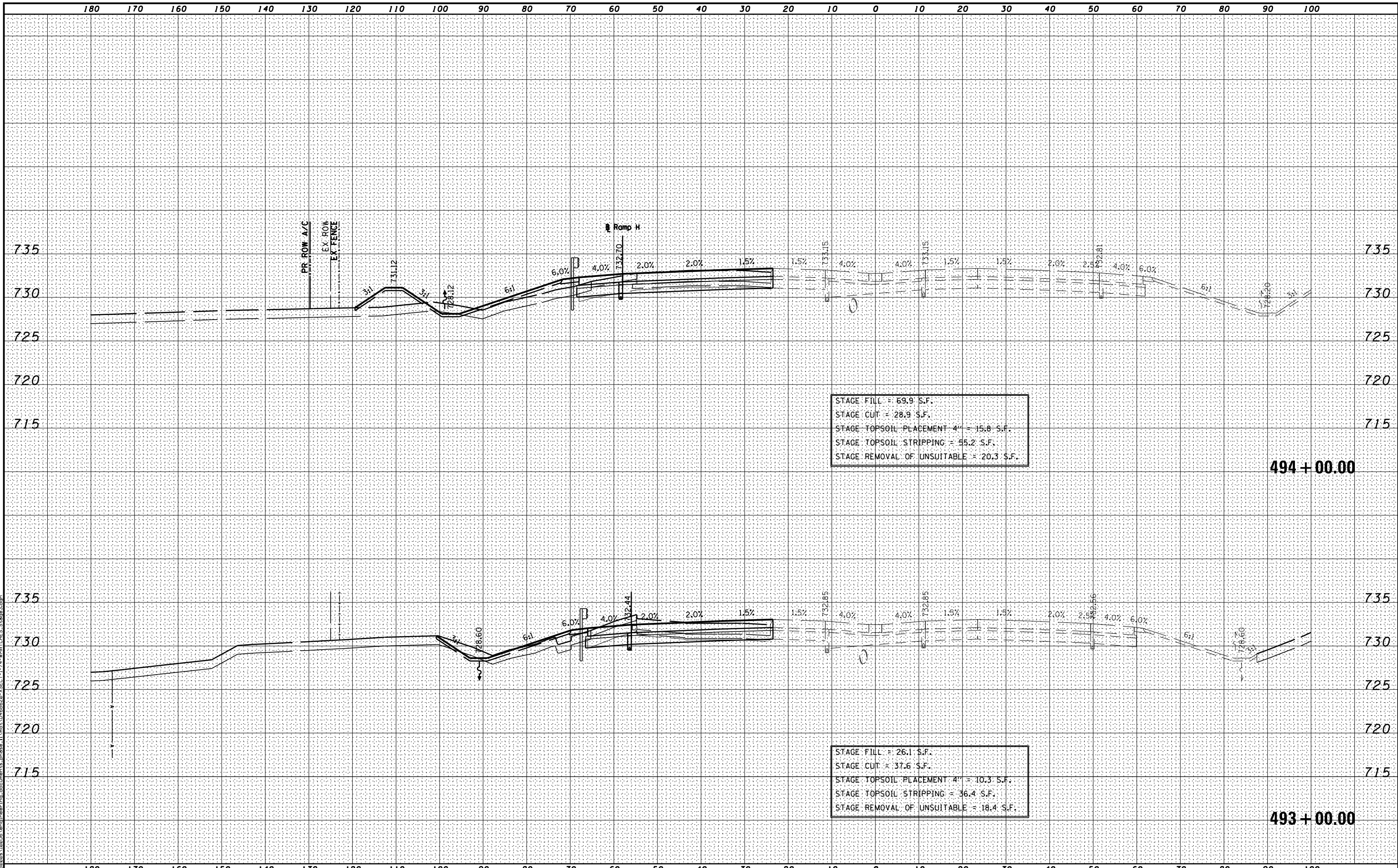
DESIGNED -	REVISED -
DRAWN -	REVISED -
CHECKED -	REVISED -
DATE - JULY 20, 2012	REVISED -



STATE OF ILLINOIS  
 DEPARTMENT OF TRANSPORTATION

MAINTENANCE OF TRAFFIC - STAGE 3A  
 CROSS SECTIONS - I-74  
 SCALE: H 1"=10', V 1"=5' SHEET NO. 14 OF 37 SHEETS STA. 491+00.00 TO STA. 492+00.00

F.A.I. RTE.	SECTION	COUNTY	TOTAL SHEETS	SHEET NO.
90-[14R(14HB-4,14,14HVB)BR]	TAZEWELL	2433	661	
CONTRACT NO. 68620			ILLINOIS FED. AID PROJECT	



MODEL NAME: XS\_SHEET\_Temporary\_model\_name\_15  
 DESIGN FILE: \\002091102956\engineering\documents\phase\_1\mst\0468620-XSECT-I-74-WMATCHES.Stage3.dgn

FILE NAME -	DESIGNED -	REVISED -
...\\0468620-XSECT-I-74-WMATCHES.Stage3.dgn	DRAWN -	REVISED -
USER NAME = eanderson	CHECKED -	REVISED -
PLOT DATE = 7/26/2012	DATE - JULY 20, 2012	REVISED -

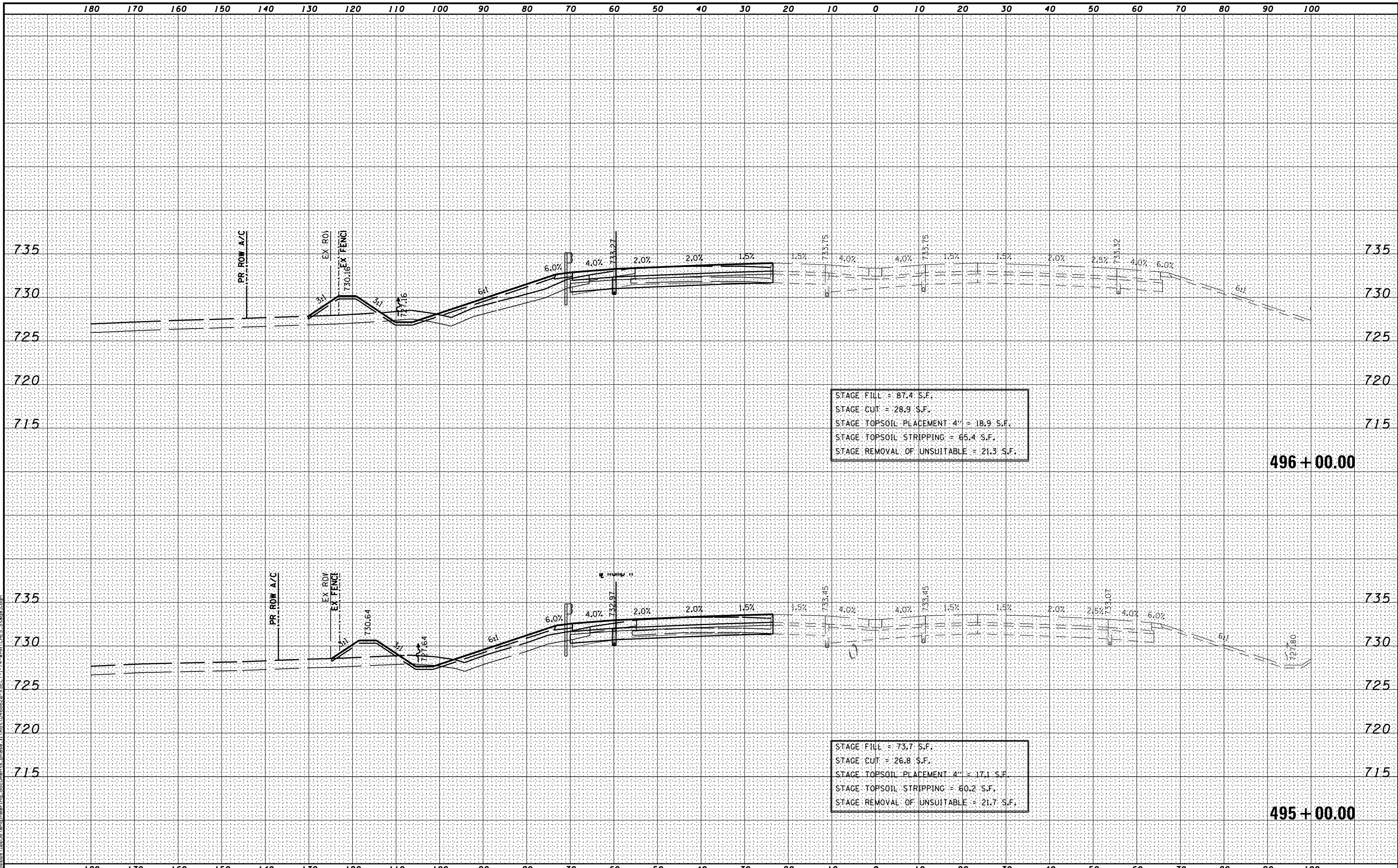


STATE OF ILLINOIS  
DEPARTMENT OF TRANSPORTATION

MAINTENANCE OF TRAFFIC - STAGE 3A  
CROSS SECTIONS - I-74

SCALE: H 1"=10', V 1"=5' SHEET NO. 15 OF 37 SHEETS STA. 493+00.00 TO STA. 494+00.00

F.A.I. RTE.	SECTION	COUNTY	TOTAL SHEETS	SHEET NO.
90-[14R(14HB-4,14,14HVB)BR]		TAZEWELL	2433	662
			CONTRACT NO. 68620	
ILLINOIS FED. AID PROJECT				



MODEL NAME: XS\_SHEET\_Temporary.dgn; model\_name: 16  
 DESIGN: FILE: \\00209110255\encl\engineering\documents\phase\_1\mst\0468620-XSECT-1-74-WMATCHES.Stage3.dgn

FILE NAME =	DESIGNED -	REVISED -
...\\0468620-XSECT-1-74-WMATCHES.Stage3.dgn	DRAWN -	REVISED -
USER NAME = eanderson	CHECKED -	REVISED -
PLOT DATE = 7/26/2012	DATE - JULY 20, 2012	REVISED -

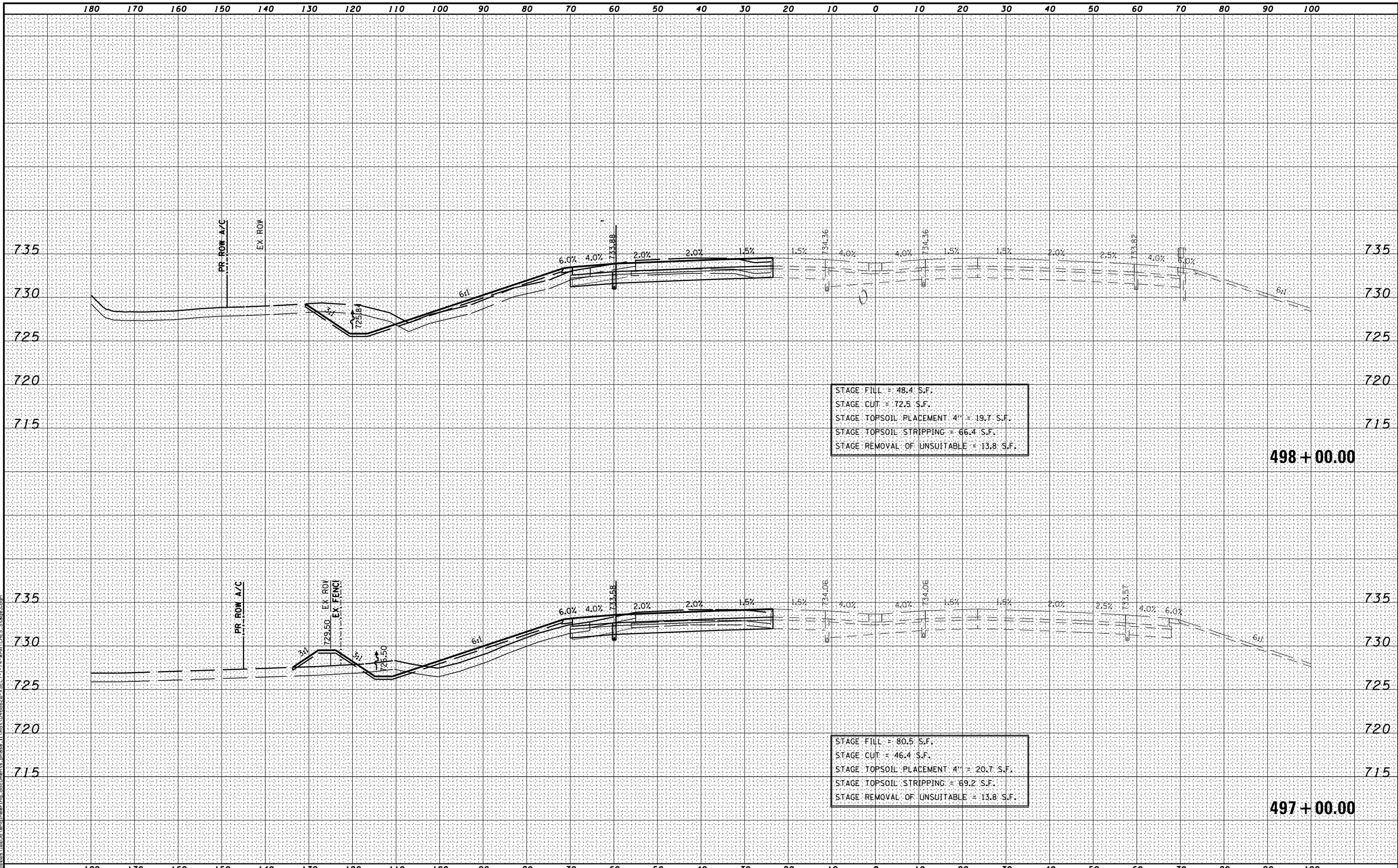


**STATE OF ILLINOIS**  
**DEPARTMENT OF TRANSPORTATION**

**MAINTENANCE OF TRAFFIC – STAGE 3A**  
**CROSS SECTIONS – I-74**

SCALE: H 1"=10', V 1"=5'    SHEET NO. 16 OF 37 SHEETS    STA. 495+00.00 TO STA. 496+00.00

F.A.I. RTE.	SECTION	COUNTY	TOTAL SHEETS	SHEET NO.
• 90-[14R(14HB-4,14,14HVB)BR]		TAZEWELL	2433	663
			CONTRACT NO. 68620	
ILLINOIS FED. AID PROJECT				



MODEL NAME: XS\_SHEET - temporary model name 17  
 DESIGN: FILE: \\00209110255\encl\engineering\documents\phase 1\mst\0468620-XSECT-I-74-WMATCHES.Stage3.dgn

FILE NAME -	DESIGNED -	REVISED -
...\\0468620-XSECT-I-74-WMATCHES.Stage3.dgn	DRAWN -	REVISED -
USER NAME = eanderson	CHECKED -	REVISED -
PLOT DATE = 7/26/2012	DATE - JULY 20, 2012	REVISED -

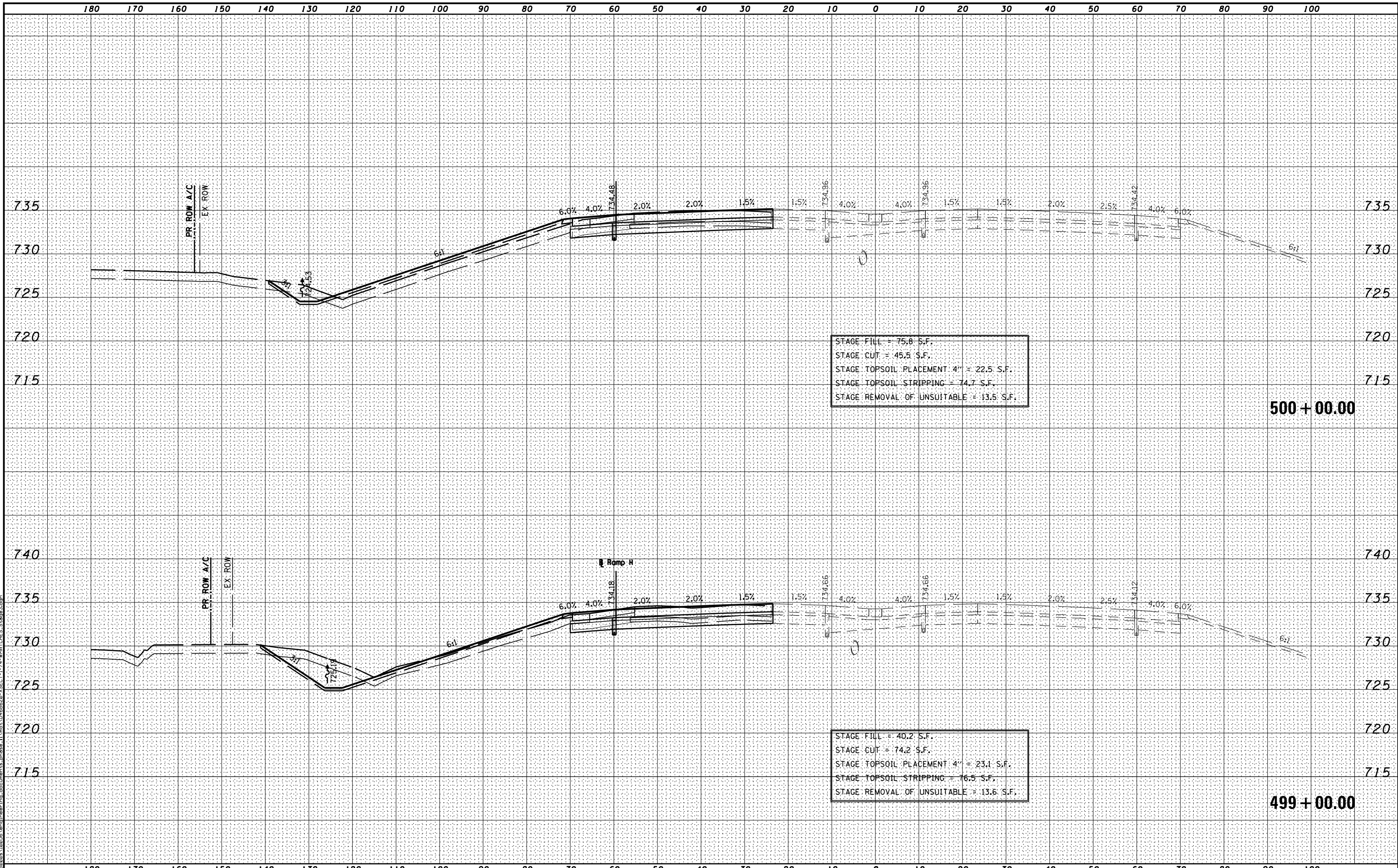


STATE OF ILLINOIS  
DEPARTMENT OF TRANSPORTATION

MAINTENANCE OF TRAFFIC - STAGE 3A  
CROSS SECTIONS - I-74

SCALE: H 1"=10', V 1"=5' SHEET NO. 17 OF 37 SHEETS STA. 497+00.00 TO STA. 498+00.00

F.A.I. RTE.	SECTION	COUNTY	TOTAL SHEETS	SHEET NO.
90-114R(14HB-4,14,14HVB)BRJ	TAZEWELL	2433	664	
CONTRACT NO. 68620			ILLINOIS FED. AID PROJECT	



MODEL NAME: XS\_SHEET\_Temporary\_model\_name\_18  
 DESIGN FILE: I:\0209\10295\encl\encl.dwg documents\_phase\_1\mst\0468620-XSECT-I-74-WMATCHES.Stage3.dgn

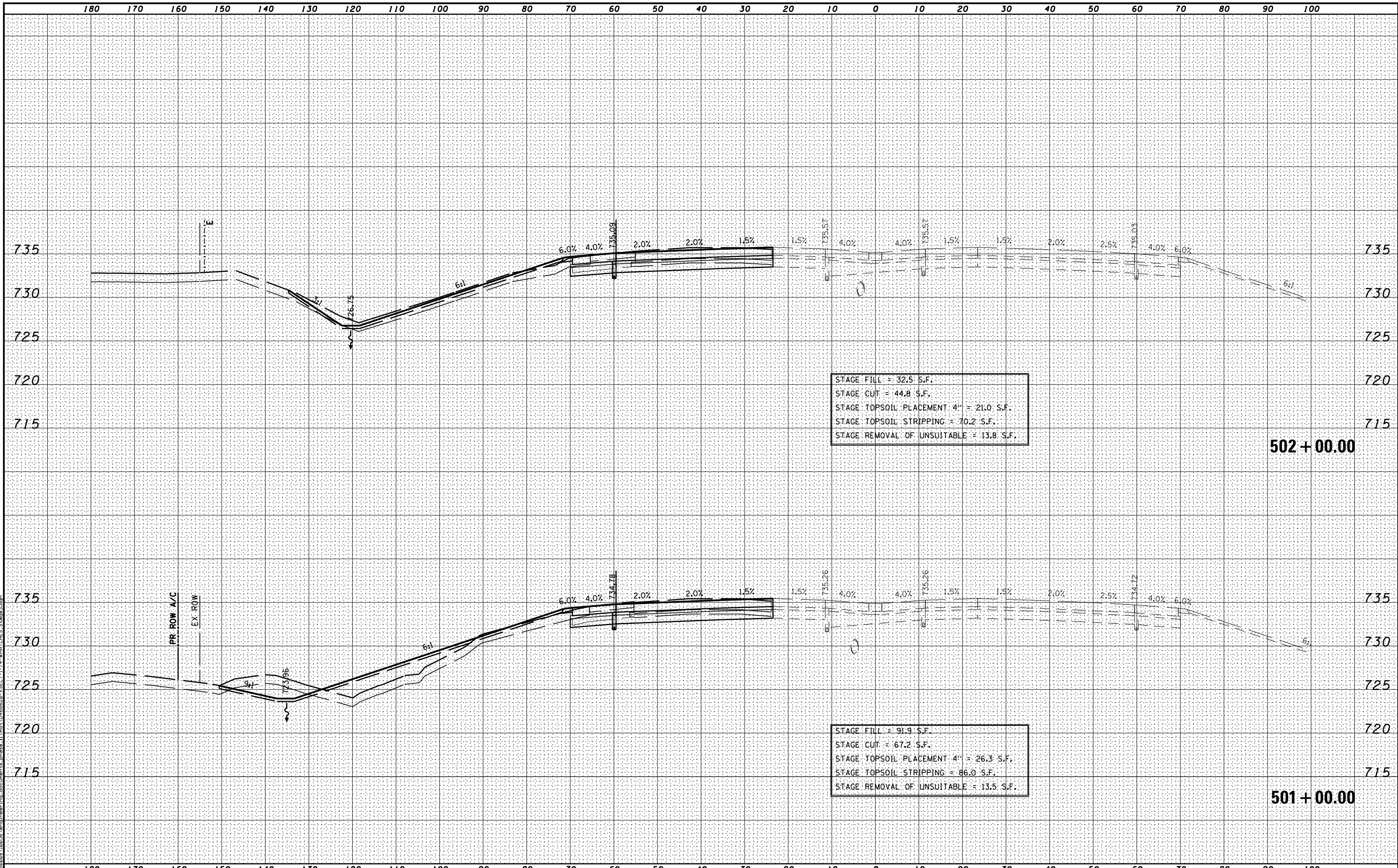
FILE NAME =	DESIGNED -	REVISED -
...D468620-XSECT-I-74-WMATCHES.Stage3.dgn	DRAWN -	REVISED -
USER NAME = eanderson	CHECKED -	REVISED -
PLOT DATE = 7/26/2012	DATE - JULY 20, 2012	REVISED -



STATE OF ILLINOIS  
DEPARTMENT OF TRANSPORTATION

MAINTENANCE OF TRAFFIC - STAGE 3A  
CROSS SECTIONS - I-74  
SCALE: H 1"=10', V 1"=5' SHEET NO. 18 OF 37 SHEETS STA. 499+00.00 TO STA. 500+00.00

F.A.I. RTE.	SECTION	COUNTY	TOTAL SHEETS	SHEET NO.
• 90-[14R(14HB-4,14,14HVB)BR]		TAZEWELL	2433	665
			CONTRACT NO. 68620	
ILLINOIS FED. AID PROJECT				



MODEL NAME: XS\_SHEET\_Temporary\_model\_name\_19  
 DESIGN FILE: \\00209102956\engineering\documents\phase\_1\mst\0468620-XSECT-I-74-WMATCHES.Stage3.dgn  
 USER NAME = eanderson  
 PLOT DATE = 7/26/2012

FILE NAME -	DESIGNED -	REVISED -
...\\0468620-XSECT-I-74-WMATCHES.Stage3.dgn	DRAWN -	REVISED -
USER NAME = eanderson	CHECKED -	REVISED -
PLOT DATE = 7/26/2012	DATE - JULY 20, 2012	REVISED -

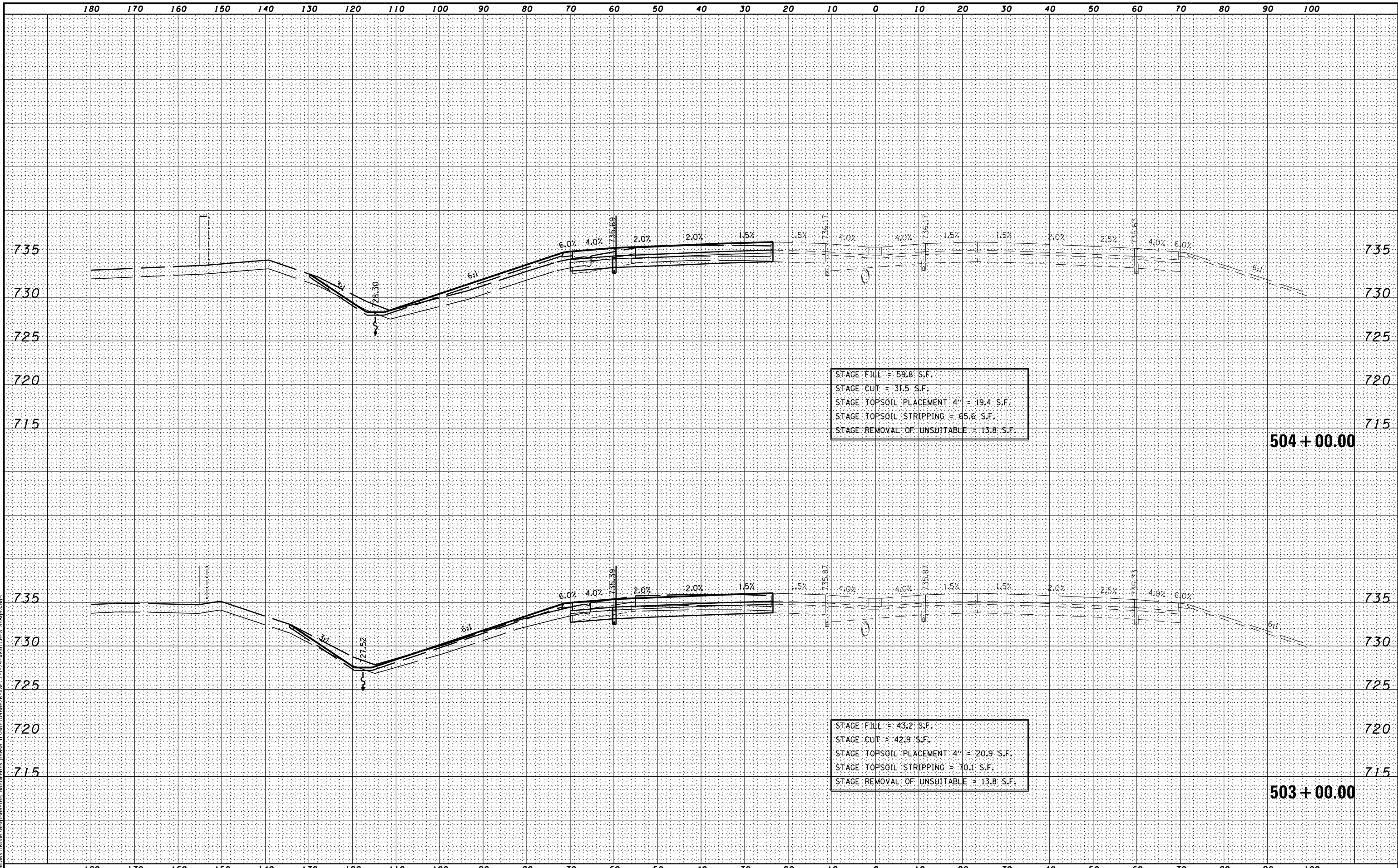


STATE OF ILLINOIS  
DEPARTMENT OF TRANSPORTATION

MAINTENANCE OF TRAFFIC - STAGE 3A  
CROSS SECTIONS - I-74  
SCALE: H 1"=10', V 1"=5' SHEET NO. 19 OF 37 SHEETS STA. 501+00.00 TO STA. 502+00.00

F.A.I. RTE.	SECTION	COUNTY	TOTAL SHEETS	SHEET NO.
90-[14R(14HB-4,14,14HVB)BR]	TAZEWELL	2433	666	
CONTRACT NO. 68620			ILLINOIS FED. AID PROJECT	





MODEL NAME: XS\_SHEET\_Temporary\_model\_name.dgn  
 DESIGN FILE: \\server\10255\engineering\documents\phase\_1\mst\0468620-XSECT-I-74-WMATCHES.Stage3.dgn  
 USER NAME = eanderson  
 PLOT DATE = 7/26/2012

FILE NAME =	DESIGNED -	REVISED -
...D468620-XSECT-I-74-WMATCHES.Stage3.dgn	DRAWN -	REVISED -
USER NAME = eanderson	CHECKED -	REVISED -
PLOT DATE = 7/26/2012	DATE - JULY 20, 2012	REVISED -



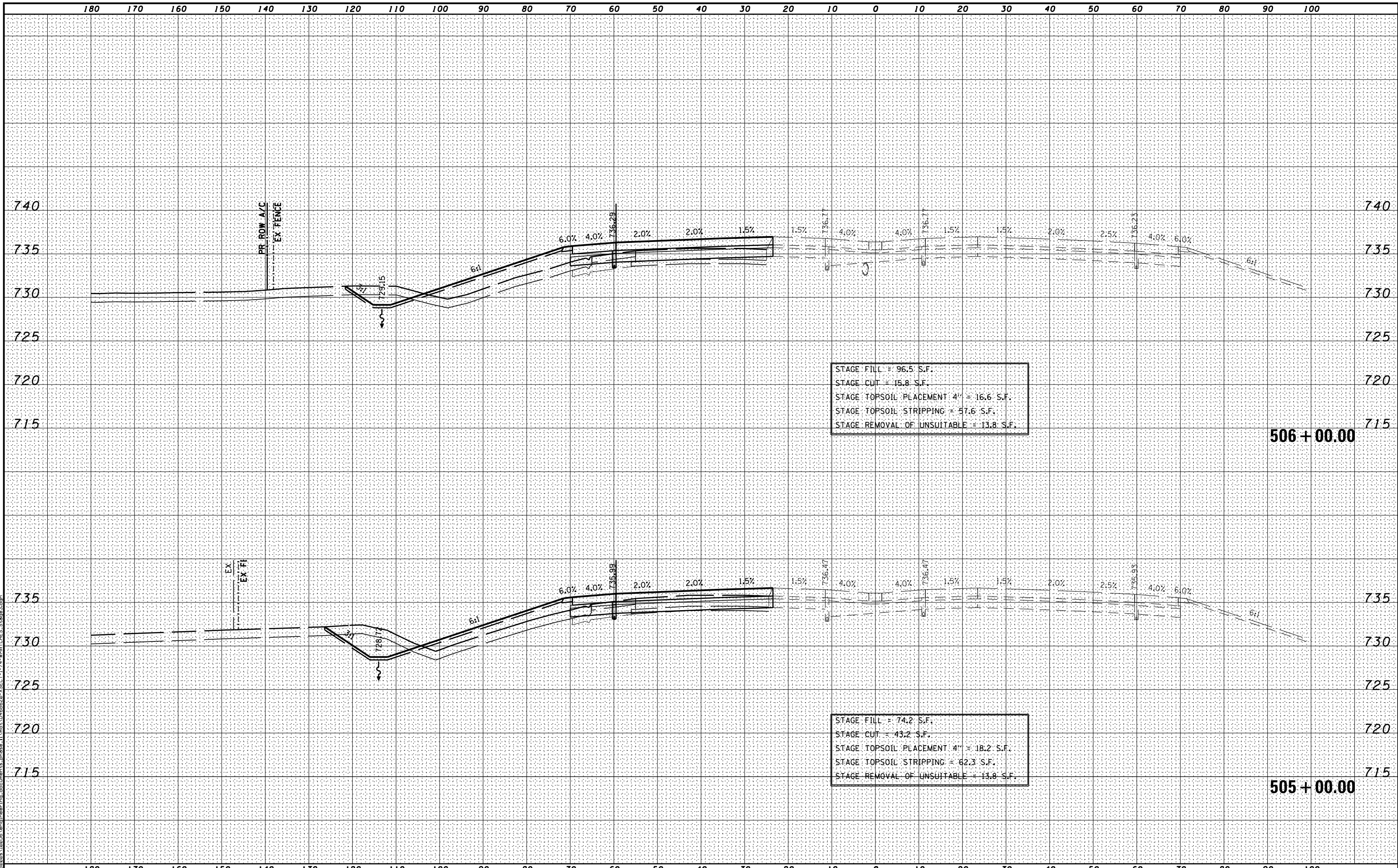
STATE OF ILLINOIS  
DEPARTMENT OF TRANSPORTATION

MAINTENANCE OF TRAFFIC - STAGE 3A  
CROSS SECTIONS - I-74

SCALE: H 1"=10', V 1"=5' SHEET NO. 20 OF 37 SHEETS STA. 503+00.00 TO STA. 504+00.00

F.A.I. RTE.	SECTION	COUNTY	TOTAL SHEETS	SHEET NO.
90-[14R(14HB-4,14,14HVB)BR]	TAZEWELL	2433	667	
CONTRACT NO. 68620			ILLINOIS FED. AID PROJECT	





MODEL NAME: XS\_SHEET\_Temporary\_model\_name\_21  
 DESIGN: FILE: I:\02095\_102955\encl\encl.dwg documents\_phase\_1\mst\0468620-XSECT-I-74-WMATCHES.Stage3.dgn  
 USER NAME = eanderson  
 PLOT DATE = 7/26/2012

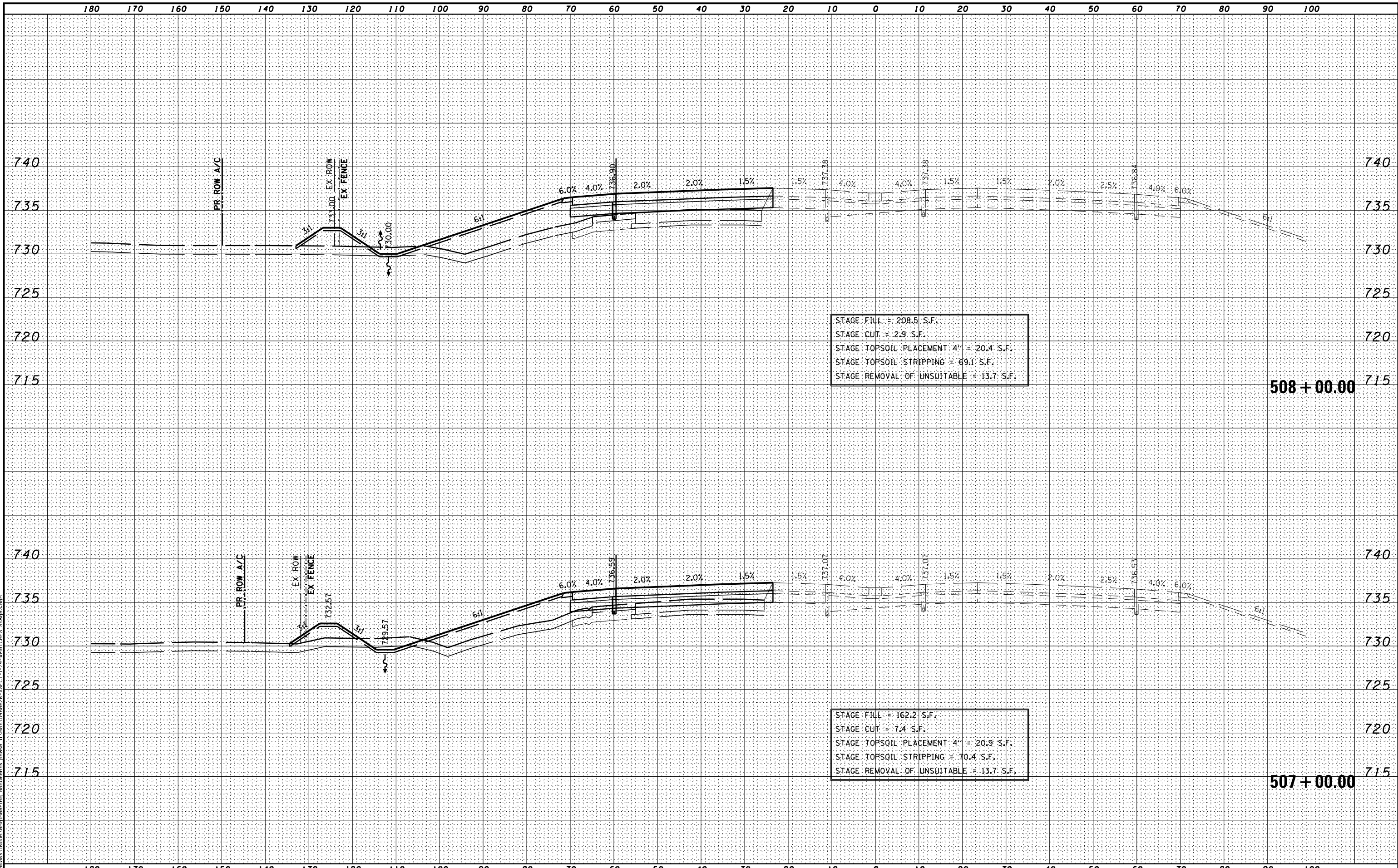
FILE NAME =	DESIGNED -	REVISED -
...D468620-XSECT-I-74-WMATCHES.Stage3.dgn	DRAWN -	REVISED -
USER NAME = eanderson	CHECKED -	REVISED -
PLOT DATE = 7/26/2012	DATE - JULY 20, 2012	REVISED -



STATE OF ILLINOIS  
DEPARTMENT OF TRANSPORTATION

MAINTENANCE OF TRAFFIC - STAGE 3A  
CROSS SECTIONS - I-74  
SCALE: H 1"=10', V 1"=5' SHEET NO. 21 OF 37 SHEETS STA. 505+00.00 TO STA. 506+00.00

F.A.I. RTE.	SECTION	COUNTY	TOTAL SHEETS	SHEET NO.
90-[14R(14HB-4,14,14HVB)BR]		TAZEWELL	2433	668
			CONTRACT NO. 68620	
ILLINOIS FED. AID PROJECT				



MODEL NAME: XS\_SHEET\_Temporary\_model\_name.dgn  
 DESIGN: FILE: \\10255\engineering\documents\phase\_1\mst\0468620-XSECT-I-74-WMATCHES.Stage3.dgn  
 USER NAME = eanderson  
 PLOT DATE = 7/26/2012

FILE NAME =	DESIGNED -	REVISED -
...D468620-XSECT-I-74-WMATCHES.Stage3.dgn	DRAWN -	REVISED -
USER NAME = eanderson	CHECKED -	REVISED -
PLOT DATE = 7/26/2012	DATE - JULY 20, 2012	REVISED -

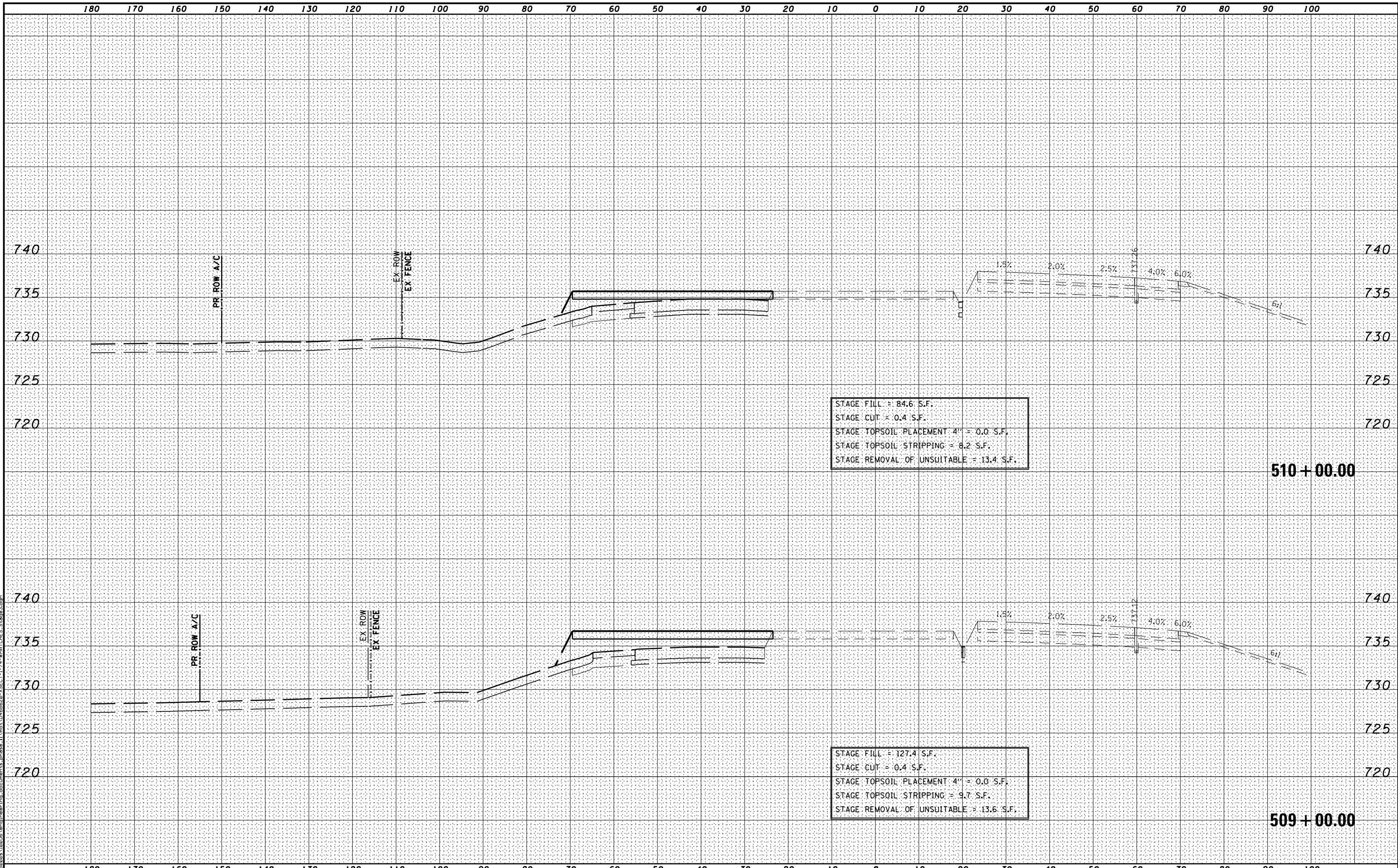


STATE OF ILLINOIS  
DEPARTMENT OF TRANSPORTATION

MAINTENANCE OF TRAFFIC - STAGE 3A  
CROSS SECTIONS - I-74

SCALE: H 1"=10', V 1"=5' SHEET NO. 22 OF 37 SHEETS STA. 507+00.00 TO STA. 508+00.00

F.A.I. RTE.	SECTION	COUNTY	TOTAL SHEETS	SHEET NO.
90-[14R(14HB-4,14,14HVB)BR]	TAZEWELL	2433	669	
CONTRACT NO. 68620			ILLINOIS FED. AID PROJECT	



STAGE FILL = 84.6 S.F.  
 STAGE CUT = 0.4 S.F.  
 STAGE TOPSOIL PLACEMENT 4" = 0.0 S.F.  
 STAGE TOPSOIL STRIPPING = 8.2 S.F.  
 STAGE REMOVAL OF UNSUITABLE = 13.4 S.F.

510 + 00.00

STAGE FILL = 127.4 S.F.  
 STAGE CUT = 0.4 S.F.  
 STAGE TOPSOIL PLACEMENT 4" = 0.0 S.F.  
 STAGE TOPSOIL STRIPPING = 9.7 S.F.  
 STAGE REMOVAL OF UNSUITABLE = 13.6 S.F.

509 + 00.00

MODEL NAME: XS\_SHEET\_Temporary.dgn; model\_name\_23  
 DESIGN FILE: I:\02095\02095\encl\engineering\_documents\phase\_1\mst\0468620-XSECT-I-74-WMATCHES.Stage3.dgn

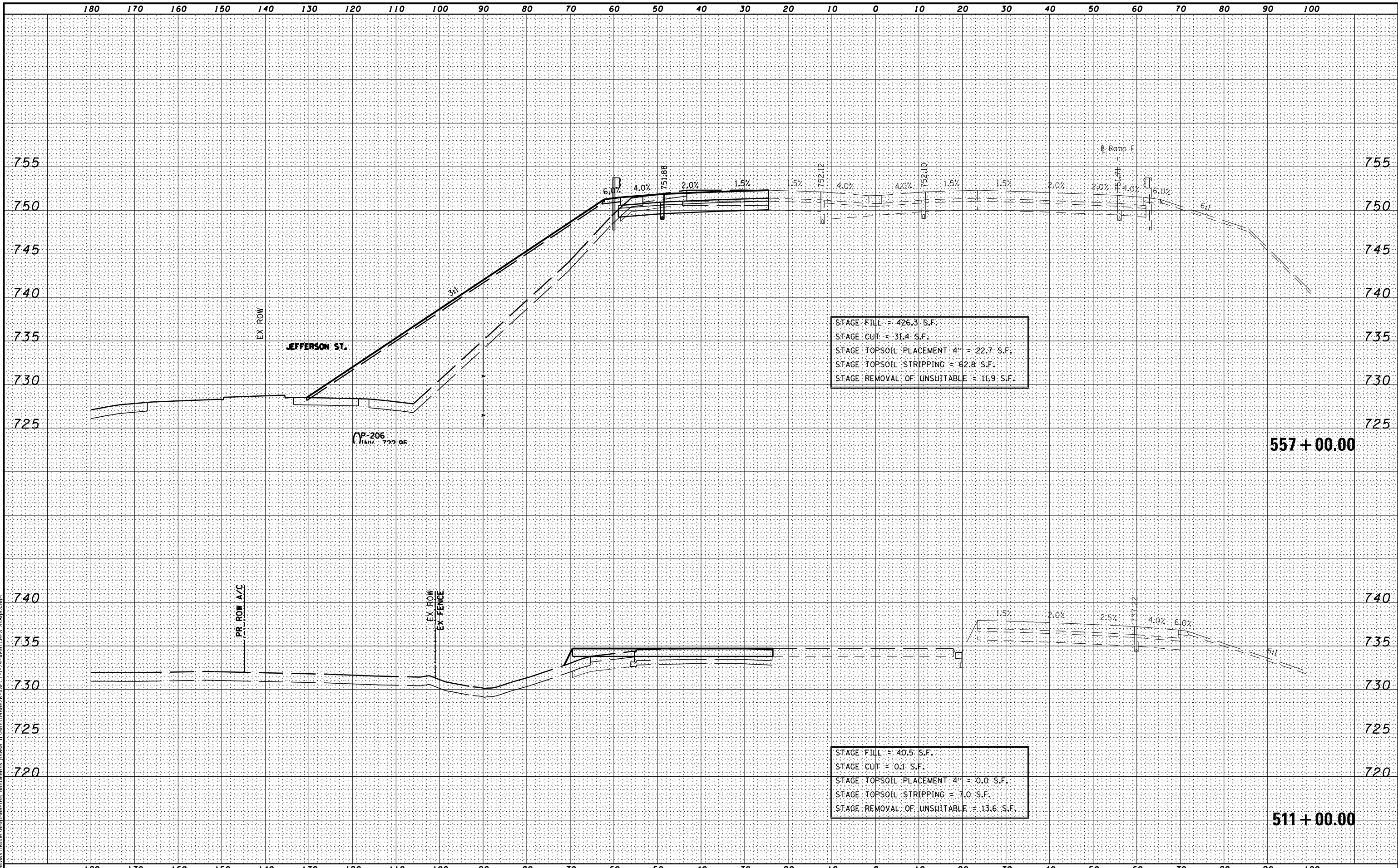
FILE NAME =	DESIGNED -	REVISED -
...D468620-XSECT-I-74-WMATCHES.Stage3.dgn	DRAWN -	REVISED -
USER NAME = eanderson	CHECKED -	REVISED -
PLOT DATE = 7/26/2012	DATE - JULY 20, 2012	REVISED -



STATE OF ILLINOIS  
 DEPARTMENT OF TRANSPORTATION

MAINTENANCE OF TRAFFIC - STAGE 3A  
 CROSS SECTIONS - I-74  
 SCALE: H 1"=10', V 1"=5' SHEET NO. 23 OF 37 SHEETS STA. 509+00.00 TO STA. 510+00.00

F.A.I. RTE.	SECTION	COUNTY	TOTAL SHEETS	SHEET NO.
• 90-[14R(14HB-4,14,14HB)BR]		TAZEWELL	2433	670
			CONTRACT NO. 68620	
ILLINOIS FED. AID PROJECT				



STAGE FILL = 426.3 S.F.  
 STAGE CUT = 31.4 S.F.  
 STAGE TOPSOIL PLACEMENT 4" = 22.7 S.F.  
 STAGE TOPSOIL STRIPPING = 62.8 S.F.  
 STAGE REMOVAL OF UNSUITABLE = 11.9 S.F.

STAGE FILL = 40.5 S.F.  
 STAGE CUT = 0.1 S.F.  
 STAGE TOPSOIL PLACEMENT 4" = 0.0 S.F.  
 STAGE TOPSOIL STRIPPING = 7.0 S.F.  
 STAGE REMOVAL OF UNSUITABLE = 13.6 S.F.

MODEL NAME: XS\_SHEET\_Temporary\_model\_name\_24  
 DESIGN FILE: I:\02095\_Venue\engineering\_documents\phase\_1\mst\0468620\_XSECT-I-74-WMATCHES.Stage3.dgn

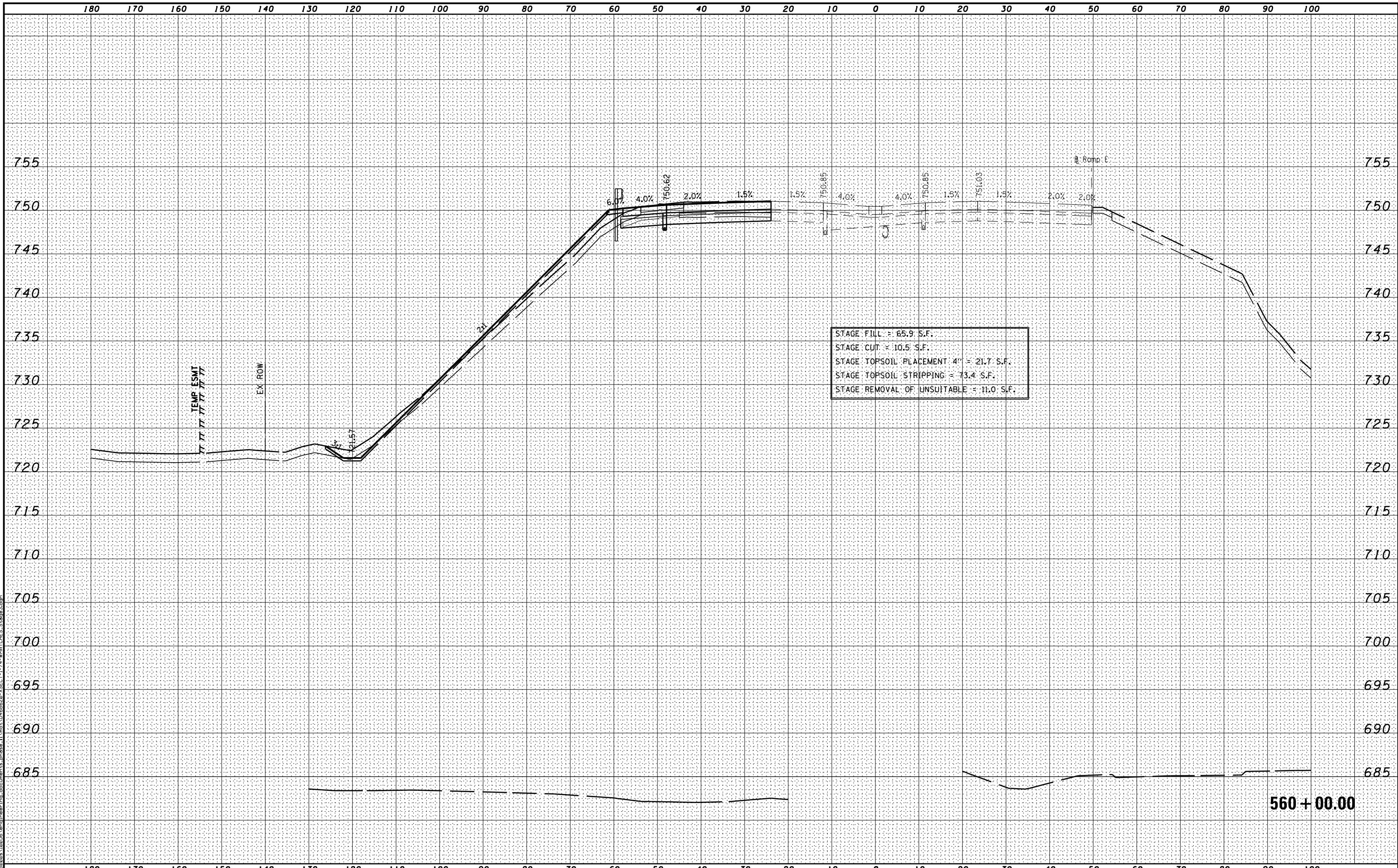
FILE NAME =	DESIGNED -	REVISED -
...D468620-XSECT-I-74-WMATCHES.Stage3.dgn	DRAWN -	REVISED -
USER NAME = eanderson	CHECKED -	REVISED -
PLOT DATE = 7/26/2012	DATE - JULY 20, 2012	REVISED -



STATE OF ILLINOIS  
 DEPARTMENT OF TRANSPORTATION

MAINTENANCE OF TRAFFIC - STAGE 3A  
 CROSS SECTIONS - I-74  
 SCALE: H 1"=10', V 1"=5' SHEET NO. 24 OF 37 SHEETS STA. 511+00.00 TO STA. 557+00.00

F.A.I. RTE.	SECTION	COUNTY	TOTAL SHEETS	SHEET NO.
• 90-I14R(14HB-4,14,14HVB)BRJ	TAZEWELL	2433	671	
CONTRACT NO. 68620			ILLINOIS FED. AID PROJECT	



MODEL: \\NAME:XS-SHEET - temporary model name .26  
 DESIGN: \\FILE:102555\encl\engineering\documents\phase 1\mst\0468620-XSECT-I-74-WMATCHES.Stage3.dgn

FILE NAME =	DESIGNED -	REVISED -
...D468620-XSECT-I-74-WMATCHES.Stage3.dgn	DRAWN -	REVISED -
USER NAME = eanderson	CHECKED -	REVISED -
PLOT DATE = 7/26/2012	DATE - JULY 20, 2012	REVISED -

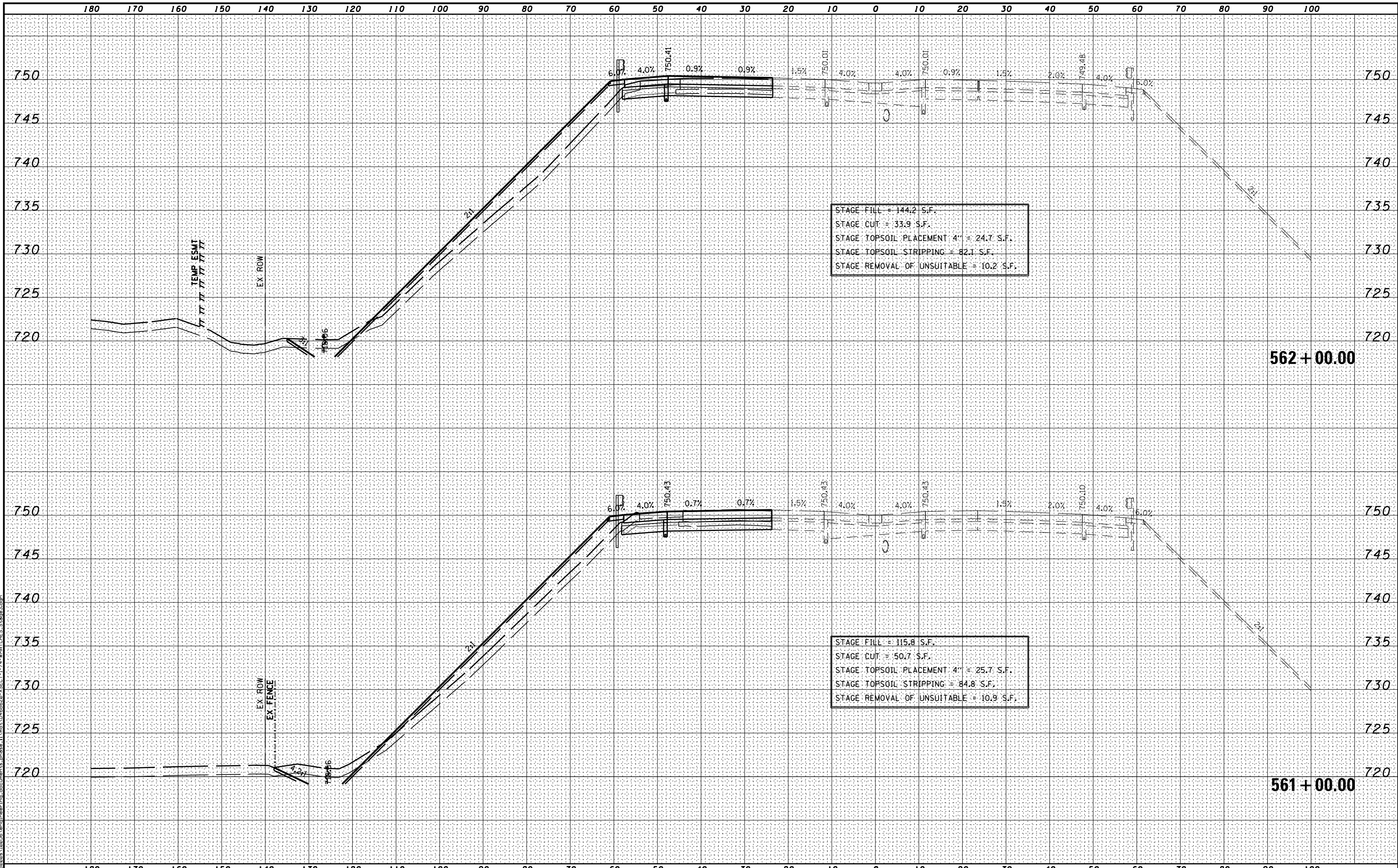


STATE OF ILLINOIS  
DEPARTMENT OF TRANSPORTATION

MAINTENANCE OF TRAFFIC - STAGE 3A  
CROSS SECTIONS - I-74  
SCALE: H 1"=10', V 1"=5'  
SHEET NO. 25 OF 37 SHEETS  
STA. 560+00.00 TO STA. 560+00.00

F.A.I. RTE.	SECTION	COUNTY	TOTAL SHEETS	SHEET NO.
• 90-[14R(14HB-4,14,14HVB)BR]	TAZEWELL	2433	672	
CONTRACT NO. 68620			ILLINOIS FED. AID PROJECT	

560 + 00.00



STAGE FILL = 144.2 S.F.  
 STAGE CUT = 33.9 S.F.  
 STAGE TOPSOIL PLACEMENT 4" = 24.7 S.F.  
 STAGE TOPSOIL STRIPPING = 82.1 S.F.  
 STAGE REMOVAL OF UNSUITABLE = 10.2 S.F.

STAGE FILL = 115.8 S.F.  
 STAGE CUT = 50.7 S.F.  
 STAGE TOPSOIL PLACEMENT 4" = 25.7 S.F.  
 STAGE TOPSOIL STRIPPING = 84.8 S.F.  
 STAGE REMOVAL OF UNSUITABLE = 10.9 S.F.

MODEL NAME: XS\_SHEET\_Temporary\_model\_name\_27  
 DESIGN FILE: \\0020910295\encl\engineering\_documents\phase\_1\mst\0468620\_XSECT-I-74-WMATCHES\_Stage3.dgn

FILE NAME =	DESIGNED -	REVISED -
...\\0468620-XSECT-I-74-WMATCHES_Stage3.dgn	DRAWN -	REVISED -
USER NAME = eanderson	CHECKED -	REVISED -
PLOT DATE = 7/26/2012	DATE - JULY 20, 2012	REVISED -

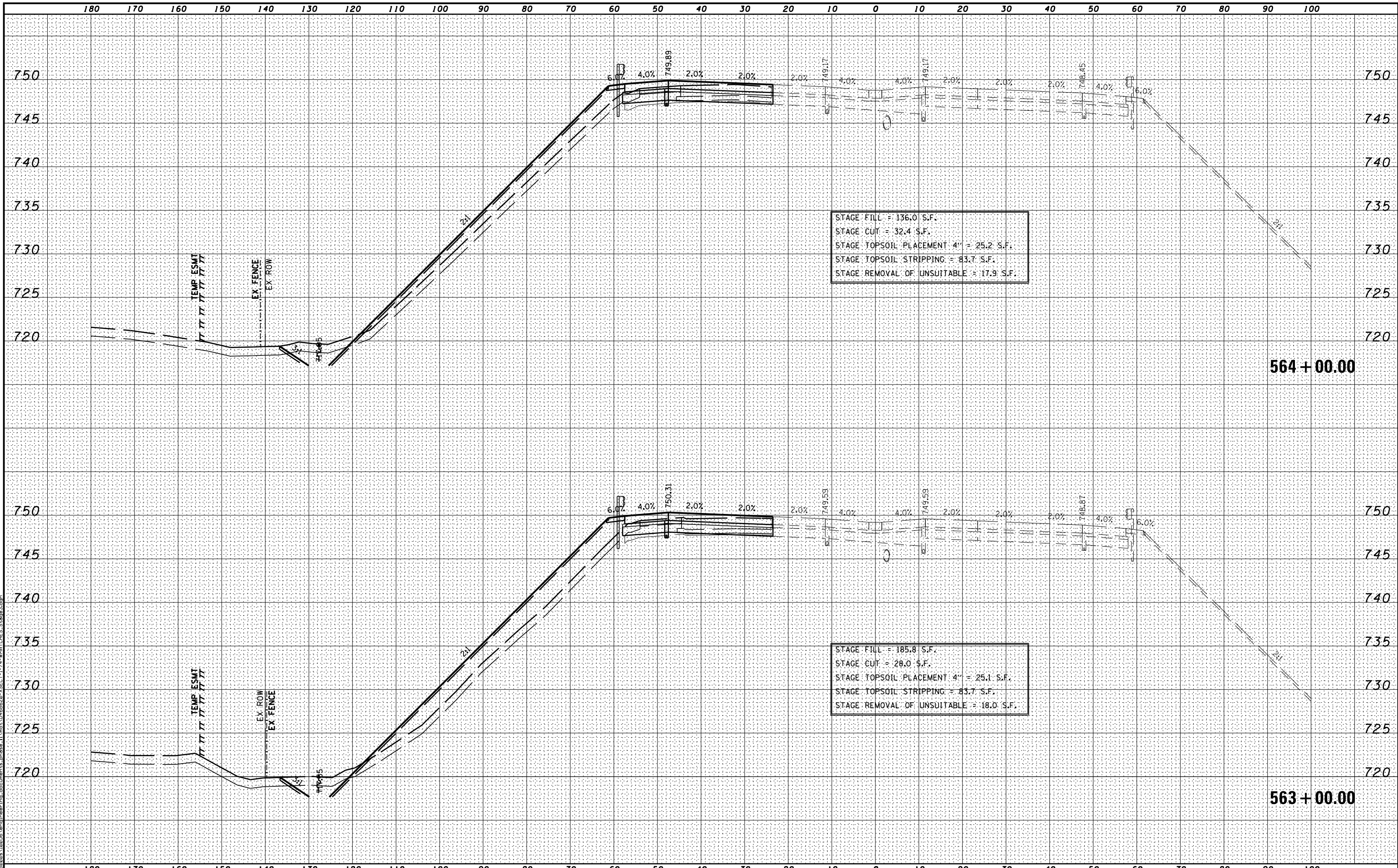


STATE OF ILLINOIS  
 DEPARTMENT OF TRANSPORTATION

MAINTENANCE OF TRAFFIC - STAGE 3A  
 CROSS SECTIONS - I-74  
 SCALE: H 1"=10', V 1"=5' SHEET NO. 26 OF 37 SHEETS STA. 561+00.00 TO STA. 562+00.00

F.A.I. RTÉ.	SECTION	COUNTY	TOTAL SHEETS	SHEET NO.
•	90-[14R(14HB-4,14,14HVB)BR]	TAZEWELL	2433	673
			CONTRACT NO. 68620	
ILLINOIS FED. AID PROJECT				





MODEL NAME: XS\_SHEET\_Temporary\_model\_name\_28  
 DESIGN: FILE: I:\02095\_10295\encl\engineering\_documents\phase\_1\mot\0468620\_XSECT-I-74-WMATCHES.Stage3.dgn  
 USER NAME = eanderson  
 PLOT DATE = 7/26/2012

FILE NAME =	DESIGNED -	REVISED -
...D468620-XSECT-I-74-WMATCHES.Stage3.dgn	DRAWN -	REVISED -
USER NAME = eanderson	CHECKED -	REVISED -
PLOT DATE = 7/26/2012	DATE - JULY 20, 2012	REVISED -



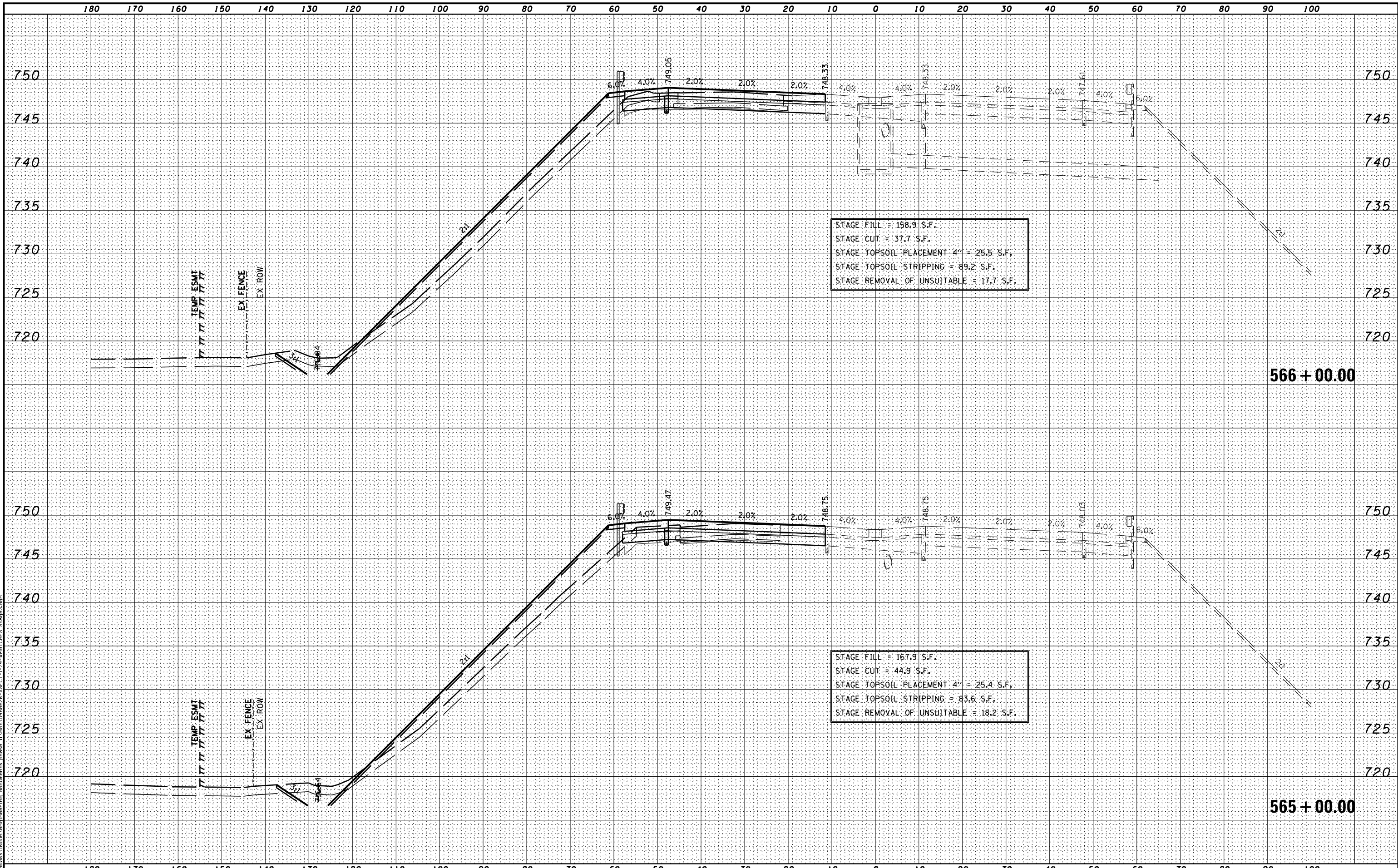
STATE OF ILLINOIS  
DEPARTMENT OF TRANSPORTATION

MAINTENANCE OF TRAFFIC - STAGE 3A  
CROSS SECTIONS - I-74

SCALE: H 1"=10', V 1"=5' SHEET NO. 27 OF 37 SHEETS STA. 563+00.00 TO STA. 564+00.00

F.A.I. RTÉ.	SECTION	COUNTY	TOTAL SHEETS	SHEET NO.
•	90-[14R(14HB-4,14,14HVB)BR]	TAZEWELL	2433	674
			CONTRACT NO. 68620	
ILLINOIS FED. AID PROJECT				





MODEL NAME: XS\_SHEET\_Temporary\_model\_name.dgn  
 DESIGN FILE: I:\02095\02095\encl\engineering\_documents\phase\_1\mot\0468620\_XSECT-I-74-WMATCHES\_Stage3.dgn  
 USER NAME = eanderson  
 PLOT DATE = 7/26/2012

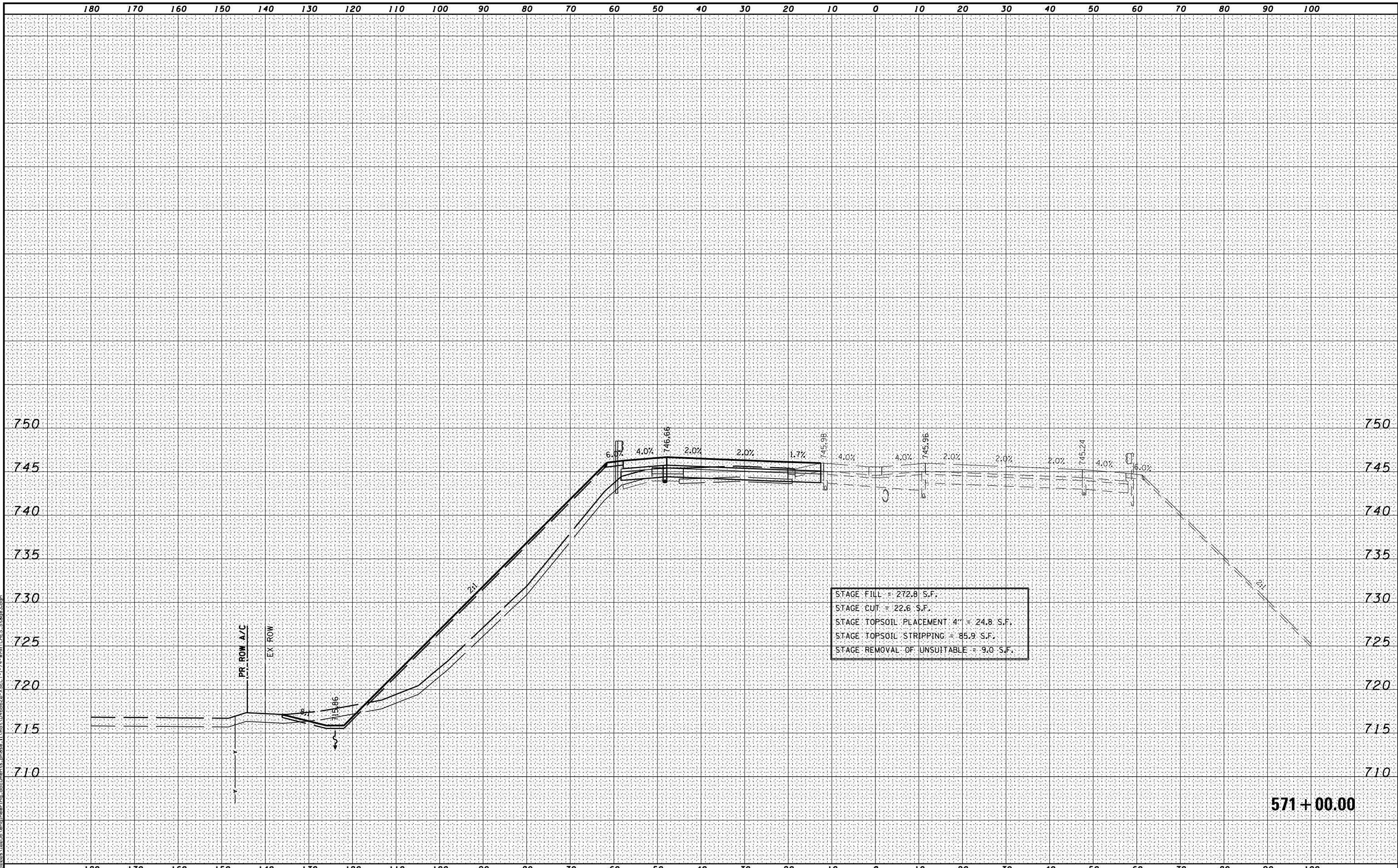
FILE NAME -	DESIGNED -	REVISED -
...\\0468620-XSECT-I-74-WMATCHES_Stage3.dgn	DRAWN -	REVISED -
USER NAME = eanderson	CHECKED -	REVISED -
PLOT DATE = 7/26/2012	DATE - JULY 20, 2012	REVISED -



**STATE OF ILLINOIS**  
**DEPARTMENT OF TRANSPORTATION**

**MAINTENANCE OF TRAFFIC – STAGE 3A**  
**CROSS SECTIONS – I-74**  
 SCALE: H 1"=10', V 1"=5'    SHEET NO. 28 OF 37 SHEETS    STA. 565+00.00 TO STA. 566+00.00

F.A.I. RTÉ.	SECTION	COUNTY	TOTAL SHEETS	SHEET NO.
•	90-[14R(14HB-4,14,14HVB)BR]	TAZEWELL	2433	675
			CONTRACT NO. 68620	
ILLINOIS FED. AID PROJECT				



MODEL NAME: XS\_SHEET\_Temporary.dgn; model\_name\_32  
 DESIGN FILE: I:\000000\_10255\encl\encl.dwg; documents\_phase\_1\10468620-XSECT-I-74-WMATCHES.Stage3.dgn

FILE NAME -	DESIGNED -	REVISED -
...D468620-XSECT-I-74-WMATCHES.Stage3.dgn	DRAWN -	REVISED -
USER NAME = eanderson	CHECKED -	REVISED -
PLOT DATE = 7/26/2012	DATE - JULY 20, 2012	REVISED -

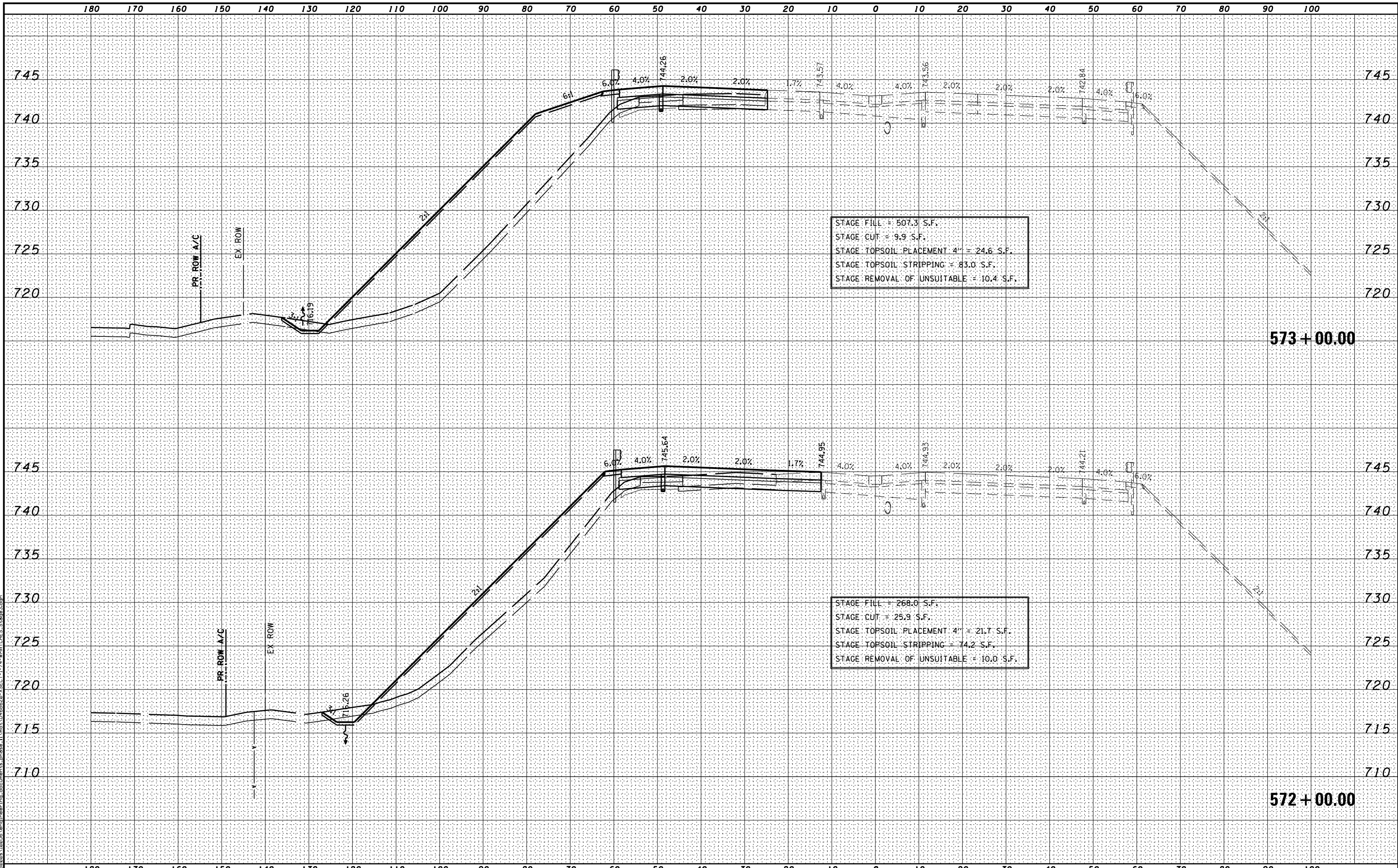


**STATE OF ILLINOIS**  
**DEPARTMENT OF TRANSPORTATION**

**MAINTENANCE OF TRAFFIC - STAGE 3A**  
**CROSS SECTIONS - I-74**  
 SCALE: H 1"=10', V 1"=5'    SHEET NO. 29 OF 37 SHEETS    STA. 571+00.00 TO STA. 571+00.00

F.A.I. RTE.	SECTION	COUNTY	TOTAL SHEETS	SHEET NO.
90	I14R(14HB-4,14,14HVB)BRJ	TAZEWELL	2433	676
			<b>CONTRACT NO. 68620</b>	
<small>ILLINOIS FED. AID PROJECT</small>				

**571 + 00.00**



STAGE FILL = 507.3 S.F.  
 STAGE CUT = 9.9 S.F.  
 STAGE TOPSOIL PLACEMENT 4" = 24.6 S.F.  
 STAGE TOPSOIL STRIPPING = 83.0 S.F.  
 STAGE REMOVAL OF UNSUITABLE = 10.4 S.F.

STAGE FILL = 268.0 S.F.  
 STAGE CUT = 25.9 S.F.  
 STAGE TOPSOIL PLACEMENT 4" = 21.7 S.F.  
 STAGE TOPSOIL STRIPPING = 74.2 S.F.  
 STAGE REMOVAL OF UNSUITABLE = 10.0 S.F.

MODEL NAME: XS\_SHEET\_Temporary\_model\_name\_33  
 DESIGN FILE: I:\000000\_10255\enr\engineering\_documents\phase\_1\mst\0468620-XSECT-I-74-WMATCHES.Stage3.dgn

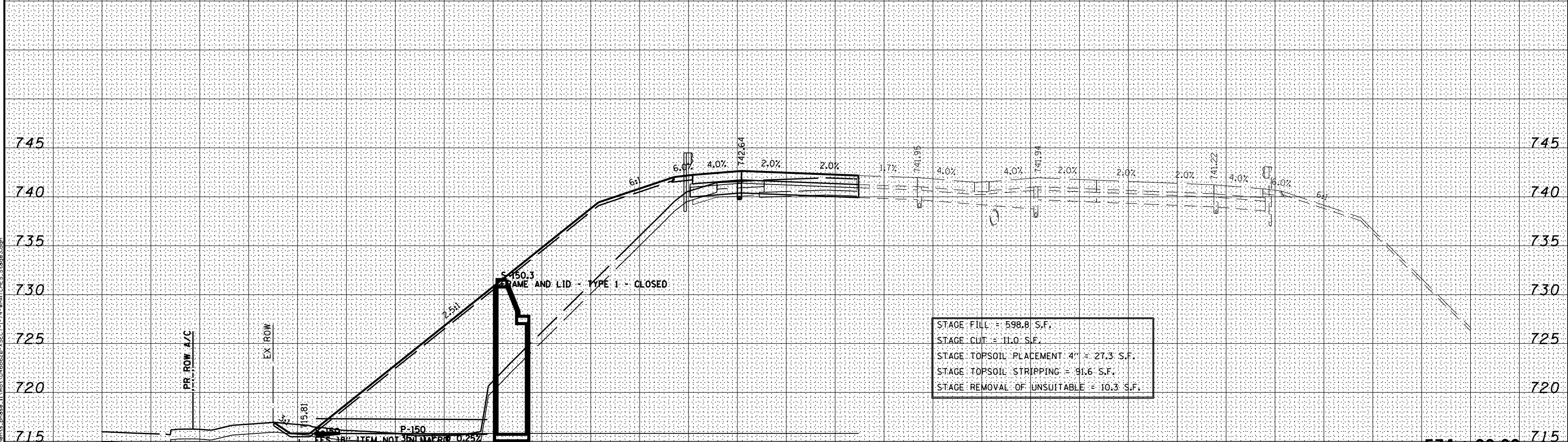
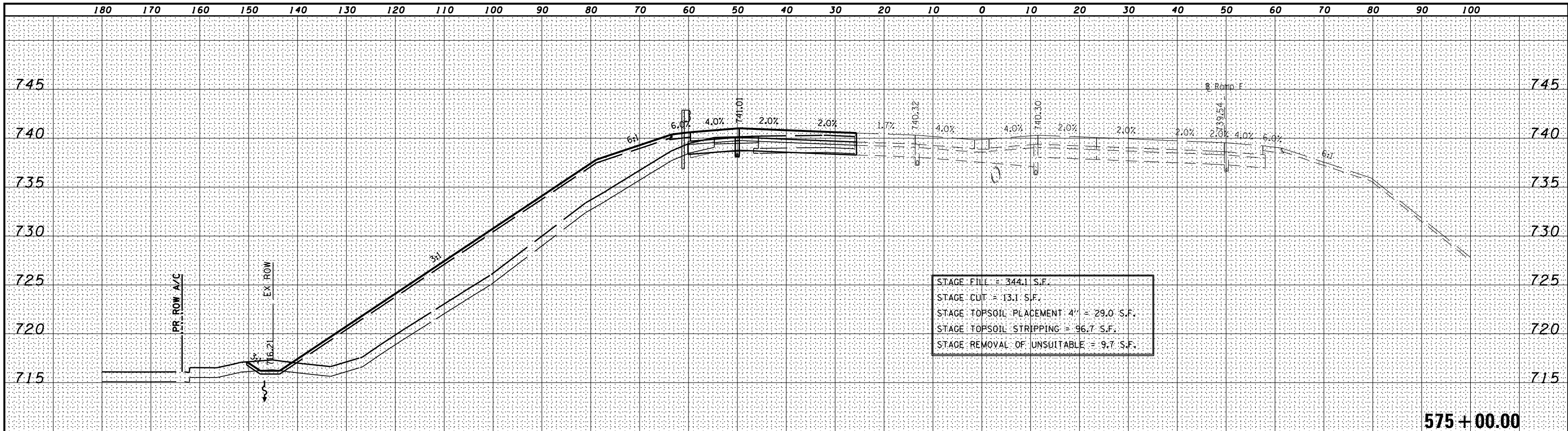
FILE NAME =	DESIGNED -	REVISED -
...D468620-XSECT-I-74-WMATCHES.Stage3.dgn	DRAWN -	REVISED -
USER NAME = eanderson	CHECKED -	REVISED -
PLOT DATE = 7/26/2012	DATE - JULY 20, 2012	REVISED -



STATE OF ILLINOIS  
 DEPARTMENT OF TRANSPORTATION

MAINTENANCE OF TRAFFIC - STAGE 3A  
 CROSS SECTIONS - I-74  
 SCALE: H 1"=10', V 1"=5' SHEET NO. 30 OF 37 SHEETS STA. 572+00.00 TO STA. 573+00.00

F.A.I. RTÉ.	SECTION	COUNTY	TOTAL SHEETS	SHEET NO.
•	90-[14R(14HB-4,14,14HVB)BR]	TAZEWELL	2433	677
			CONTRACT NO. 68620	
ILLINOIS FED. AID PROJECT				



MODEL NAME: XS\_SHEET - temporary model name - 34  
 DESIGN FILE: I:\02093\_10255\encl\engineering\_documents\phase\_1\mst\0468620-XSECT-I-74-WMATCHES.Stage3.dgn  
 USER NAME = eanderson  
 PLOT DATE = 7/26/2012

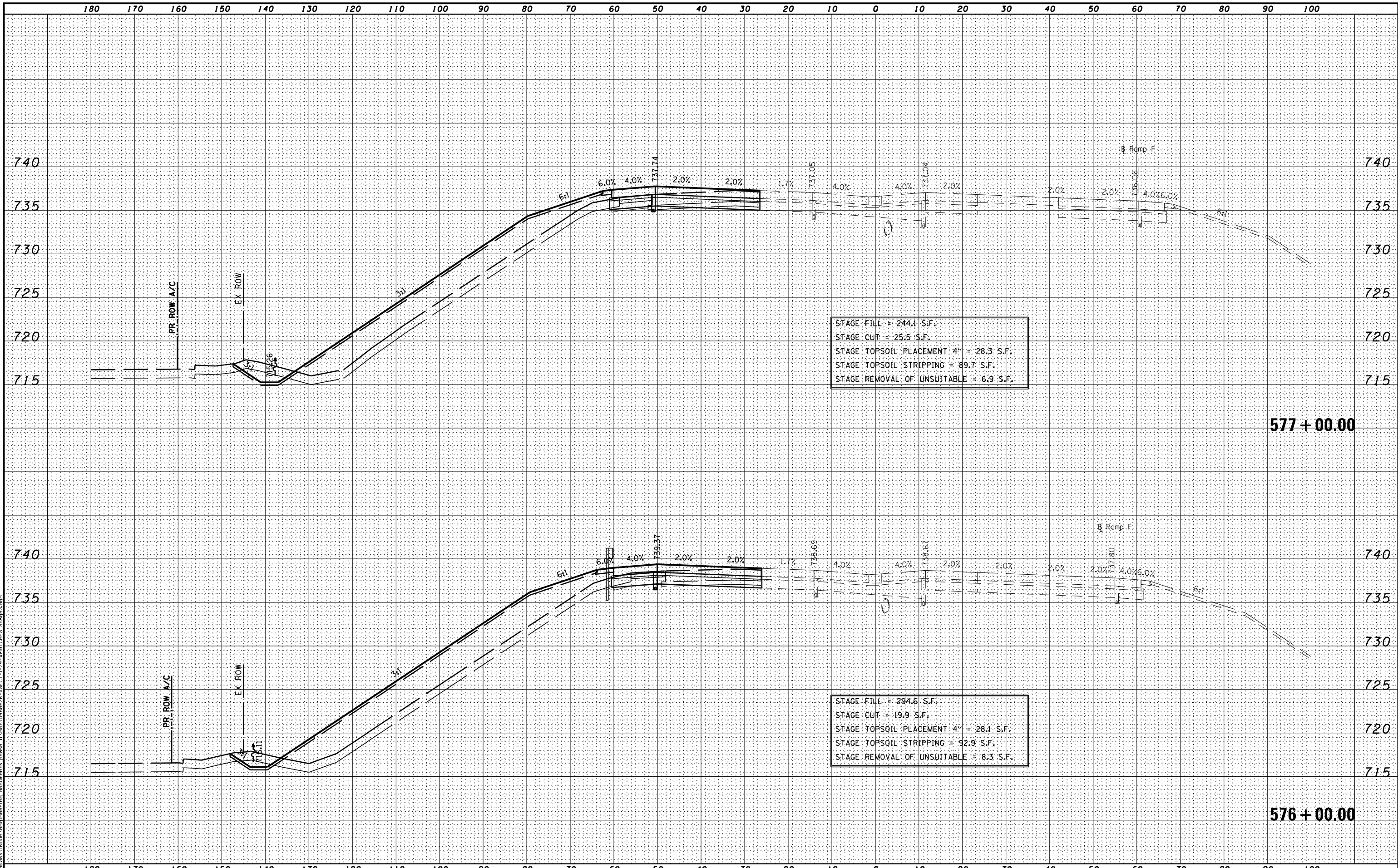
FILE NAME =	DESIGNED -	REVISED -
...D468620-XSECT-I-74-WMATCHES.Stage3.dgn	DRAWN -	REVISED -
USER NAME = eanderson	CHECKED -	REVISED -
PLOT DATE = 7/26/2012	DATE - JULY 20, 2012	REVISED -



STATE OF ILLINOIS  
 DEPARTMENT OF TRANSPORTATION

MAINTENANCE OF TRAFFIC - STAGE 3A  
 CROSS SECTIONS - I-74  
 SCALE: H 1"=10' V 1"=5'  
 SHEET NO. 31 OF 37 SHEETS  
 STA. 574+00.00 TO STA. 575+00.00

F.A.I. RTE.	SECTION	COUNTY	TOTAL SHEETS	SHEET NO.
90	I14R(I4HB-4,14,14HVB)BRJ	TAZEWELL	2433	678
			CONTRACT NO. 68620	
ILLINOIS FED. AID PROJECT				



STAGE FILL = 244.1 S.F.  
 STAGE CUT = 25.5 S.F.  
 STAGE TOPSOIL PLACEMENT 4" = 28.3 S.F.  
 STAGE TOPSOIL STRIPPING = 89.7 S.F.  
 STAGE REMOVAL OF UNSUITABLE = 6.9 S.F.

STAGE FILL = 294.6 S.F.  
 STAGE CUT = 19.9 S.F.  
 STAGE TOPSOIL PLACEMENT 4" = 28.1 S.F.  
 STAGE TOPSOIL STRIPPING = 92.9 S.F.  
 STAGE REMOVAL OF UNSUITABLE = 8.3 S.F.

MODEL NAME: XSECT - temporary - model name - 35  
 DESIGN FILE: \\10295\10295\engineering\documents\phase 1\mst\0468620-XSECT-1-74-WMATCHES.Stage3.dgn

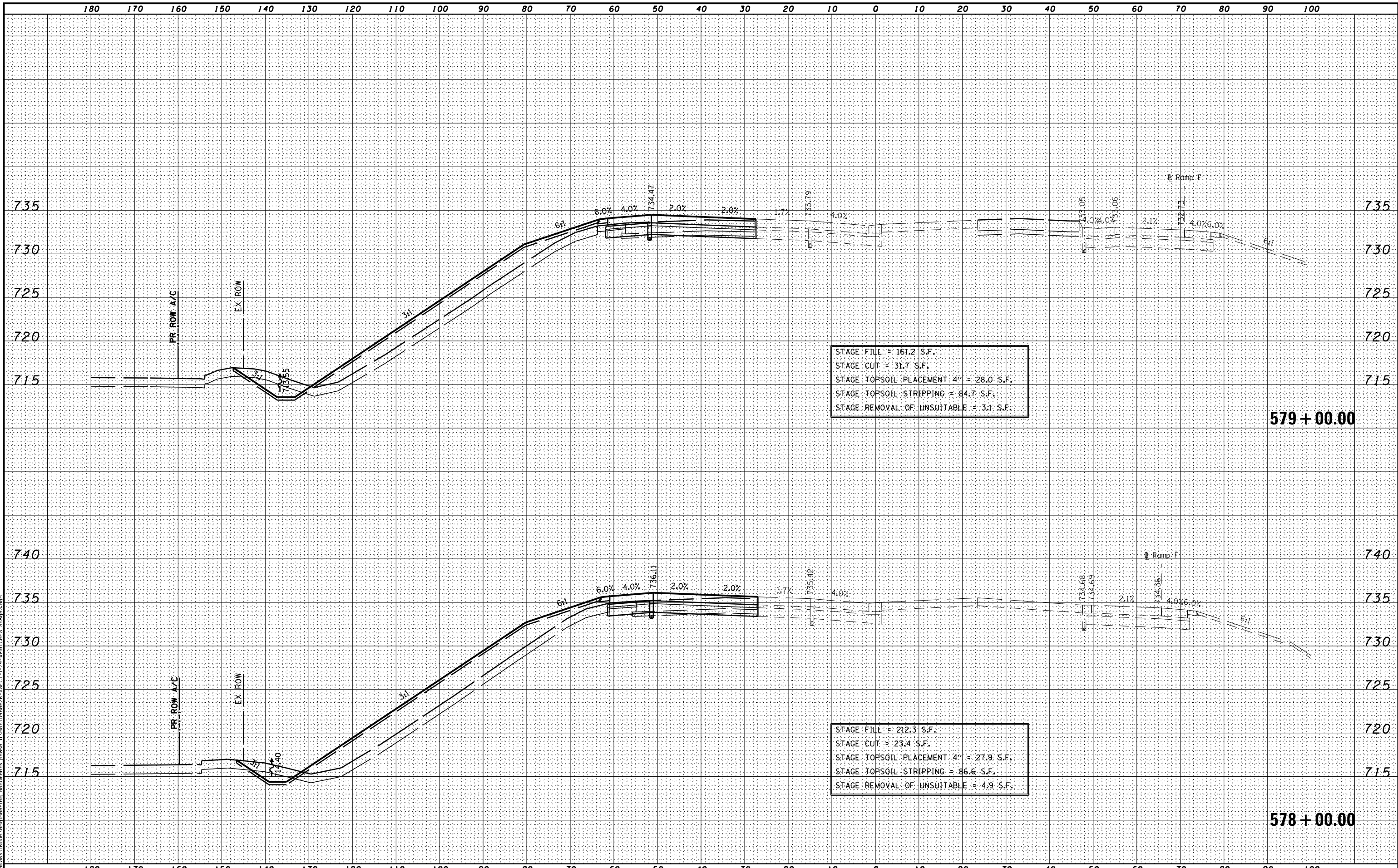
FILE NAME =	DESIGNED -	REVISED -
...D468620-XSECT-1-74-WMATCHES.Stage3.dgn	DRAWN -	REVISED -
USER NAME = eanderson	CHECKED -	REVISED -
PLOT DATE = 7/26/2012	DATE - JULY 20, 2012	REVISED -



STATE OF ILLINOIS  
DEPARTMENT OF TRANSPORTATION

MAINTENANCE OF TRAFFIC - STAGE 3A  
 CROSS SECTIONS - I-74  
 SCALE: H 1"=10', V 1"=5' SHEET NO. 32 OF 37 SHEETS STA. 576+00.00 TO STA. 577+00.00

F.A.I. RTE.	SECTION	COUNTY	TOTAL SHEETS	SHEET NO.
90-[14R(14HB-4,14,14HVB)BR]	TAZEWELL	2433	679	
CONTRACT NO. 68620			ILLINOIS FED. AID PROJECT	



MODEL NAME: XS\_SHEET\_Temporary\_model\_name\_36  
 DESIGN FILE: \\10295\encl\engineering\_documents\phase\_1\mst\0468620-XSECT-I-74-WMATCHES.Stage3.dgn

FILE NAME -	DESIGNED -	REVISED -
...D468620-XSECT-I-74-WMATCHES.Stage3.dgn	DRAWN -	REVISED -
USER NAME = eanderson	CHECKED -	REVISED -
PLOT DATE = 7/26/2012	DATE - JULY 20, 2012	REVISED -

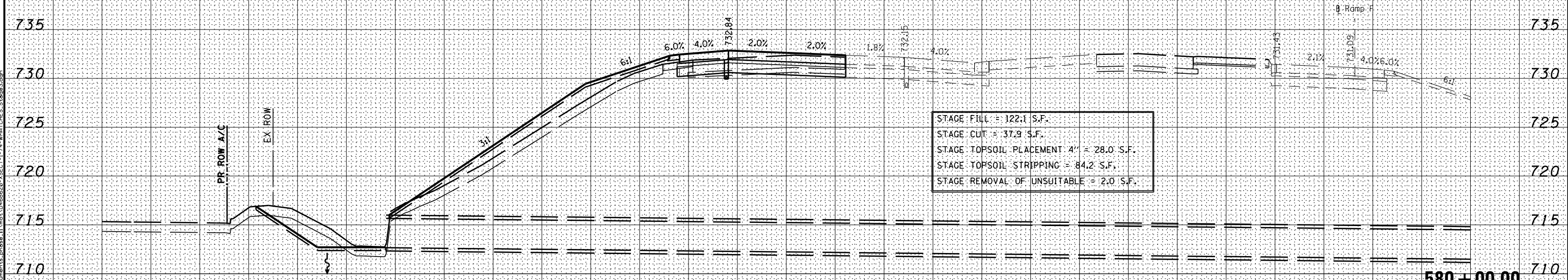
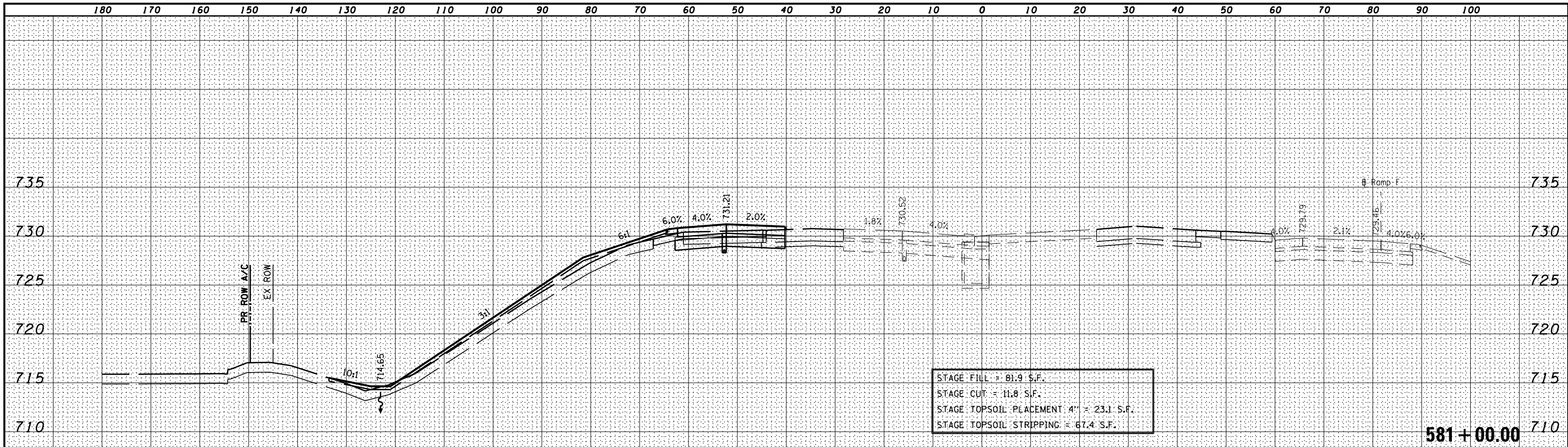


**STATE OF ILLINOIS**  
**DEPARTMENT OF TRANSPORTATION**

**MAINTENANCE OF TRAFFIC - STAGE 3A**  
**CROSS SECTIONS - I-74**  
 SCALE: H 1"=10', V 1"=5'    SHEET NO. 33 OF 37 SHEETS    STA. 578+00.00 TO STA. 579+00.00

F.A.I. RTE.	SECTION	COUNTY	TOTAL SHEETS	SHEET NO.
• 90-[I4R(14HB-4,14,14HVB)BR]	TAZEWELL	2433	680	
			CONTRACT NO. 68620	
ILLINOIS FED. AID PROJECT				





MODEL NAME: XS\_SHEET\_Temporary\_model\_name\_37  
 DESIGN FILE: \\s01\0255\enr\engineering\_documents\_phase\_1\mod\0468620-XSECT-1-74-WMATCHES.Stage3.dgn

FILE NAME -	DESIGNED -	REVISED -
...D468620-XSECT-1-74-WMATCHES.Stage3.dgn	DRAWN -	REVISED -
USER NAME = eanderson	CHECKED -	REVISED -
PLOT DATE = 7/26/2012	DATE - JULY 20, 2012	REVISED -

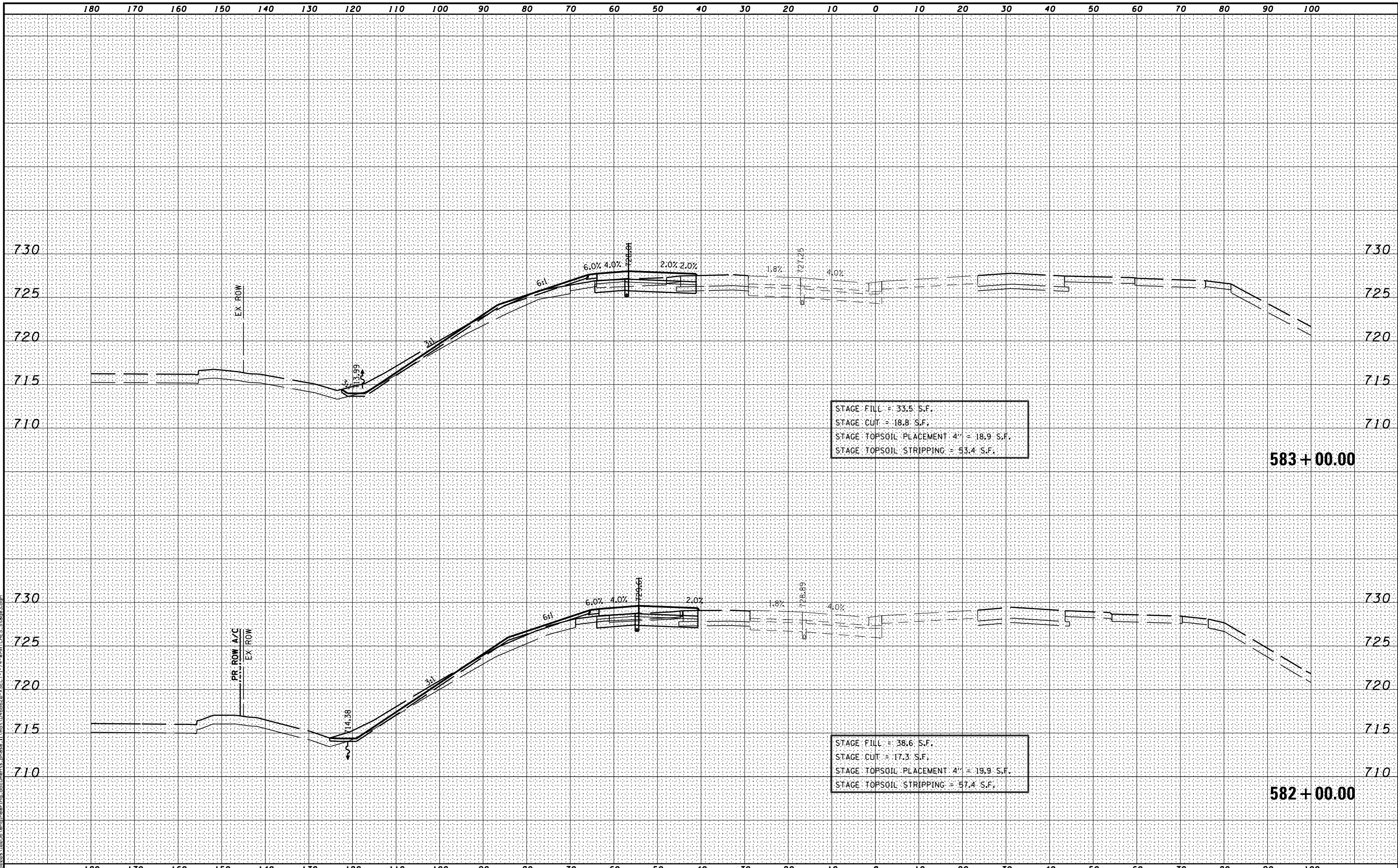


STATE OF ILLINOIS  
DEPARTMENT OF TRANSPORTATION

MAINTENANCE OF TRAFFIC - STAGE 3A  
CROSS SECTIONS - I-74  
SCALE: H 1"=10', V 1"=5' SHEET NO. 34 OF 37 SHEETS STA. 580+00.00 TO STA. 581+00.00

F.A.I. RTE.	SECTION	COUNTY	TOTAL SHEETS	SHEET NO.
90-114R(14HB-4,14,14HVB)BRJ	TAZEWELL	2433	681	
CONTRACT NO. 68620			ILLINOIS FED. AID PROJECT	





MODEL NAME: XS\_SHEET\_Temporary\_model\_name\_38  
 DESIGN FILE: \\0209010255\encl\engineering\_documents\phase\_1\mst\0468620-XSECT-I-74-WMATCHES.Stage3.dgn

FILE NAME =	DESIGNED -	REVISED -
...\\0468620-XSECT-I-74-WMATCHES.Stage3.dgn	DRAWN -	REVISED -
USER NAME = eanderson	CHECKED -	REVISED -
PLOT DATE = 7/26/2012	DATE - JULY 20, 2012	REVISED -

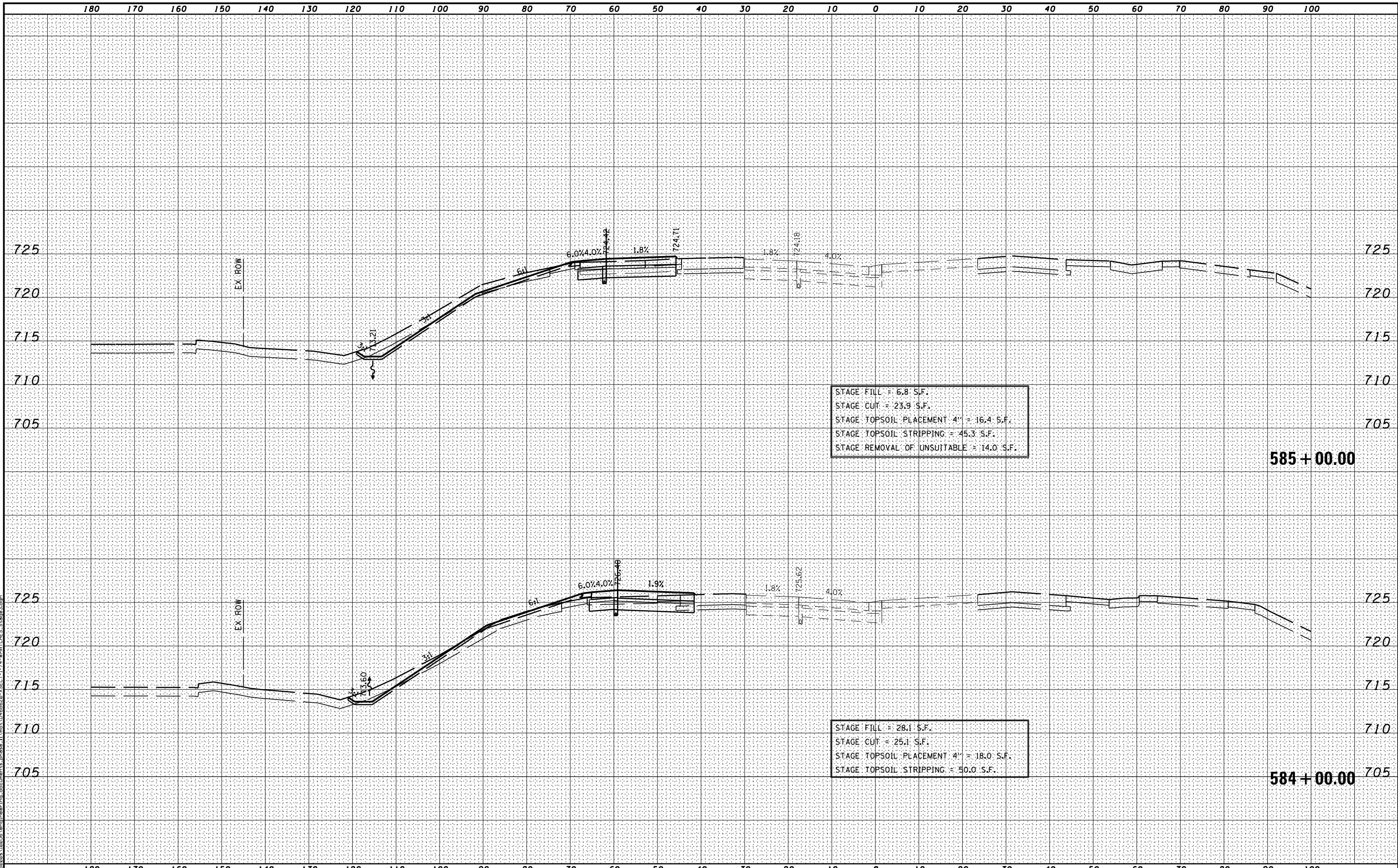


**STATE OF ILLINOIS**  
**DEPARTMENT OF TRANSPORTATION**

**MAINTENANCE OF TRAFFIC – STAGE 3A**  
**CROSS SECTIONS – I-74**

SCALE: H 1"=10', V 1"=5'    SHEET NO. 35 OF 37 SHEETS    STA. 582+00.00 TO STA. 583+00.00

F.A.I. RTE.	SECTION	COUNTY	TOTAL SHEETS	SHEET NO.
• 90-[14R(14HB-4,14,14HVB)BR]	TAZEWELL	2433	682	
			<b>CONTRACT NO. 68620</b>	
ILLINOIS FED. AID PROJECT				



STAGE FILL = 6.8 S.F.  
 STAGE CUT = 23.9 S.F.  
 STAGE TOPSOIL PLACEMENT 4" = 16.4 S.F.  
 STAGE TOPSOIL STRIPPING = 45.3 S.F.  
 STAGE REMOVAL OF UNSUITABLE = 14.0 S.F.

585 + 00.00

STAGE FILL = 28.1 S.F.  
 STAGE CUT = 25.1 S.F.  
 STAGE TOPSOIL PLACEMENT 4" = 18.0 S.F.  
 STAGE TOPSOIL STRIPPING = 50.0 S.F.

584 + 00.00

MODEL NAME: XS\_SHEET\_Temporary\_model\_name\_39  
 DESIGN FILE: \\0209010255\enr\engineering\_documents\phase\_1\mst\0468620-XSECT-I-74-WMATCHES.Stage3.dgn

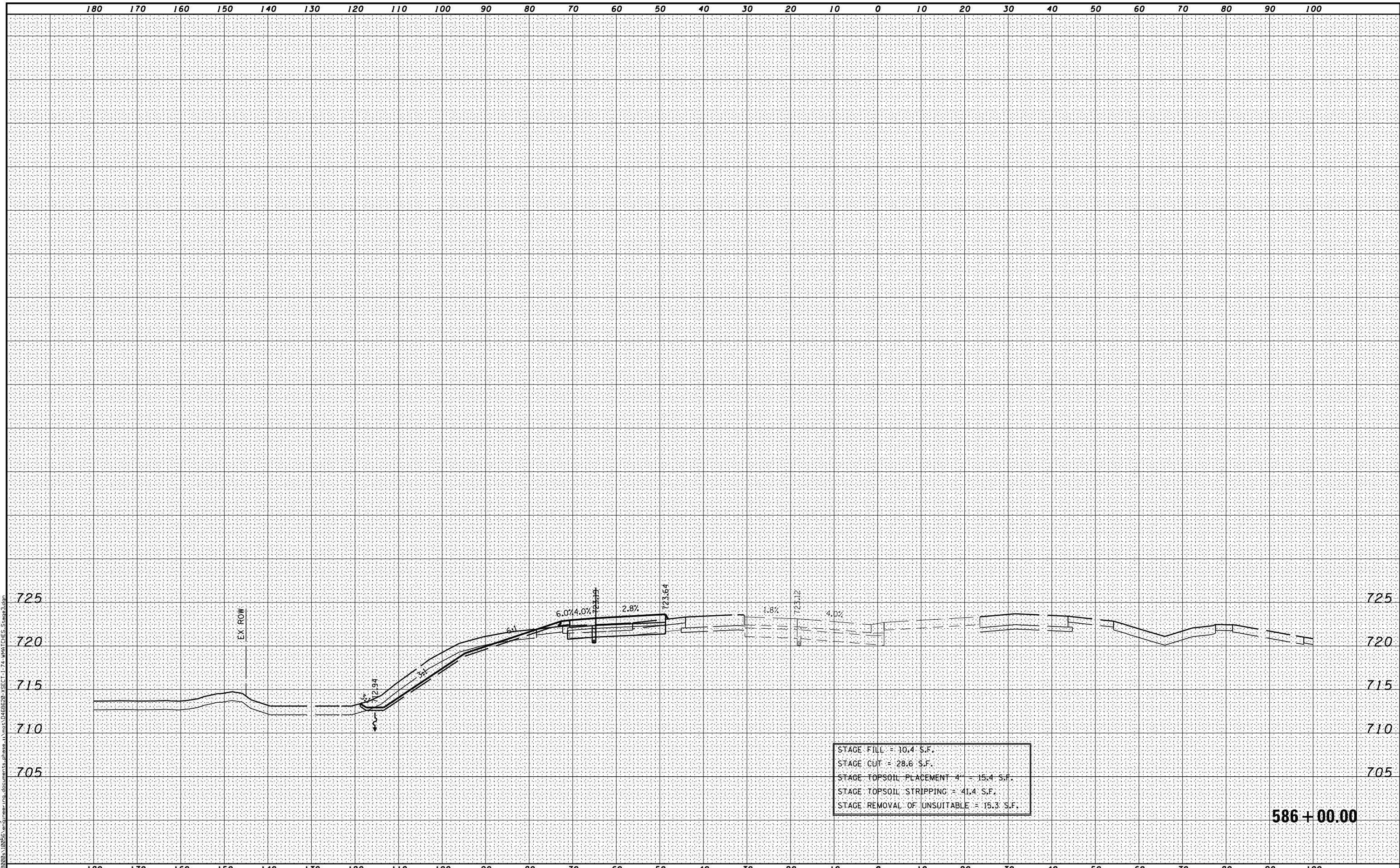
FILE NAME =	DESIGNED -	REVISED -
...D468620-XSECT-I-74-WMATCHES.Stage3.dgn	DRAWN -	REVISED -
USER NAME = eanderson	CHECKED -	REVISED -
PLOT DATE = 7/26/2012	DATE - JULY 20, 2012	REVISED -



STATE OF ILLINOIS  
 DEPARTMENT OF TRANSPORTATION

MAINTENANCE OF TRAFFIC - STAGE 3A  
 CROSS SECTIONS - I-74  
 SCALE: H 1"=10', V 1"=5' SHEET NO. 36 OF 37 SHEETS STA. 584+00.00 TO STA. 585+00.00

F.A.I. RTE.	SECTION	COUNTY	TOTAL SHEETS	SHEET NO.
90	I14R(I4HB-4,14,14HVB)BRJ	TAZEWELL	2433	683
			CONTRACT NO. 68620	
ILLINOIS FED. AID PROJECT				



MODEL NAME: XS\_SHEET\_Temporary\_model\_name\_40  
 DESIGN FILE: I:\00000\_10255\encl\engineering\_documents\phase\_1\mst\0468620-XSECT-I-74-WMATCHES\_Stage3.dgn

FILE NAME =	DESIGNED -	REVISED -
...\\D468620-XSECT-I-74-WMATCHES_Stage3.dgn	DRAWN -	REVISED -
USER NAME = eanderson	CHECKED -	REVISED -
PLOT DATE = 7/26/2012	DATE - JULY 20, 2012	REVISED -

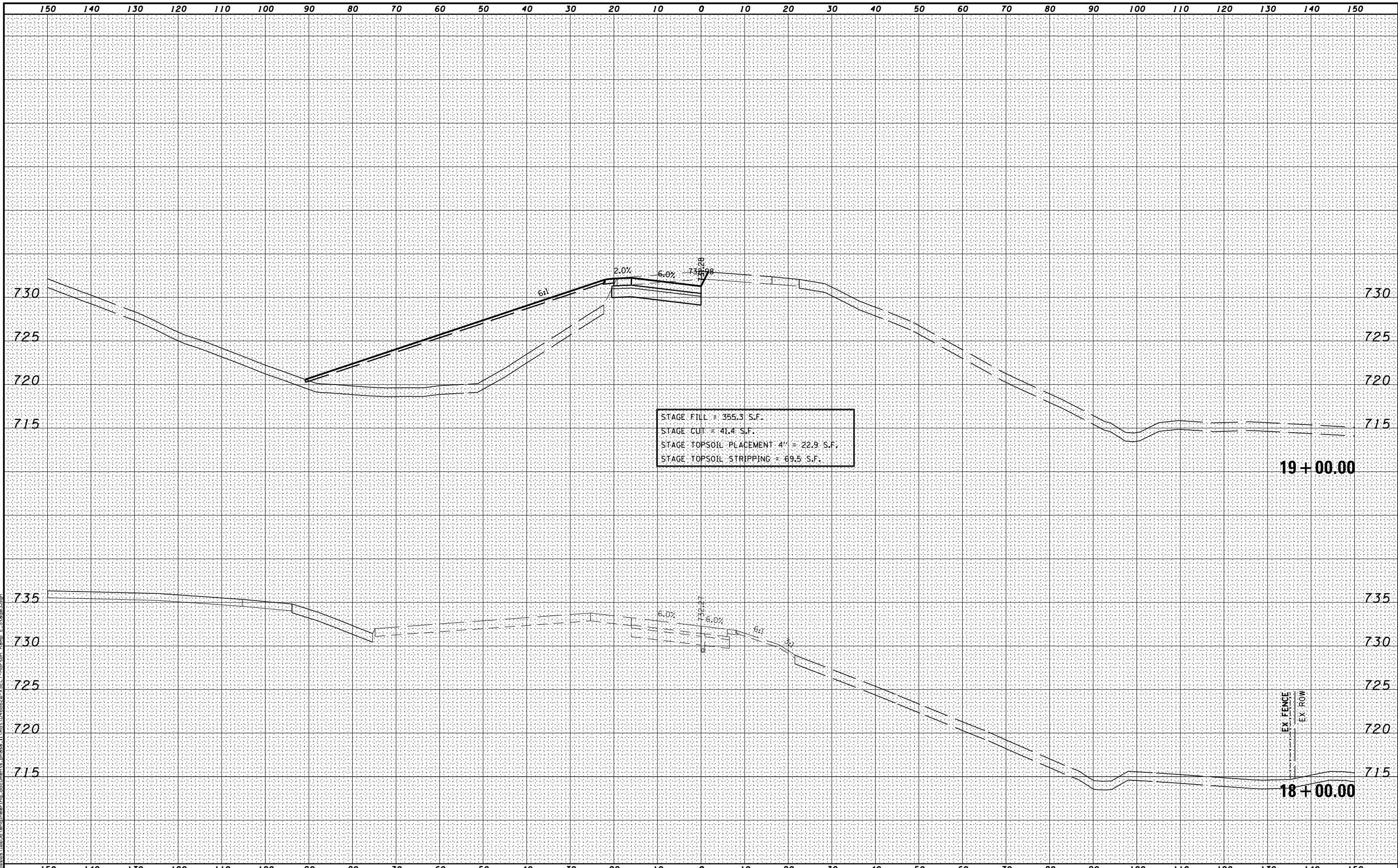


STATE OF ILLINOIS  
DEPARTMENT OF TRANSPORTATION

MAINTENANCE OF TRAFFIC - STAGE 3A  
CROSS SECTIONS - I-74  
SCALE: H 1"=10', V 1"=5' SHEET NO. 37 OF 37 SHEETS STA. 586+00.00 TO STA. 586+00.00

F.A.I. RTE.	SECTION	COUNTY	TOTAL SHEETS	SHEET NO.
90-[14R(14HB-4,14,14HVB)BR]	TAZEWELL	2433	684	
CONTRACT NO. 68620			ILLINOIS FED. AID PROJECT	

586 + 00.00



MODEL NAME: XS\_SHEET\_Temporary\_model\_name\_2  
 DESIGN FILE: \\00295\encl\engineering\documents\phase\_1\mst\0468620\_XSECT-Morton\_Ramp\_E.Stage3.dgn


FILE NAME =	DESIGNED -	REVISED -
...\\0468620-XSECT-Morton Ramp E.Stage3.dgn	DRAWN -	REVISED -
USER NAME = eanderson	CHECKED -	REVISED -
PLOT DATE = 7/26/2012	DATE - JULY 20, 2012	REVISED -



STATE OF ILLINOIS  
DEPARTMENT OF TRANSPORTATION

MAINTENANCE OF TRAFFIC - STAGE 3A  
CROSS SECTIONS - I-74 & MORTON AVE RAMP E  
SCALE: H 1"=10', V 1"=5' SHEET NO. 1 OF 3 SHEETS STA. 18+00.00 TO STA. 19+00.00

F.A.I. RTE.	SECTION	COUNTY	TOTAL SHEETS	SHEET NO.
90	I14R(14HB-4,14,14HVB)BRJ	TAZEWELL	2433	685
			CONTRACT NO. 68620	
ILLINOIS FED. AID PROJECT				



MODEL NAME: XS\_SHEET\_Temporary\_model\_name\_3  
 DESIGN FILE: \\00295\encl\engineering\_documents\phase\_1\mrt\0468620-XSECT-Morton\_Ramp\_E\_Stage3.dgn

FILE NAME =	DESIGNED -	REVISED -
...\\0468620-XSECT-Morton_Ramp_E_Stage3.dgn	DRAWN -	REVISED -
USER NAME = eanderson	CHECKED -	REVISED -
PLOT DATE = 7/26/2012	DATE - JULY 20, 2012	REVISED -



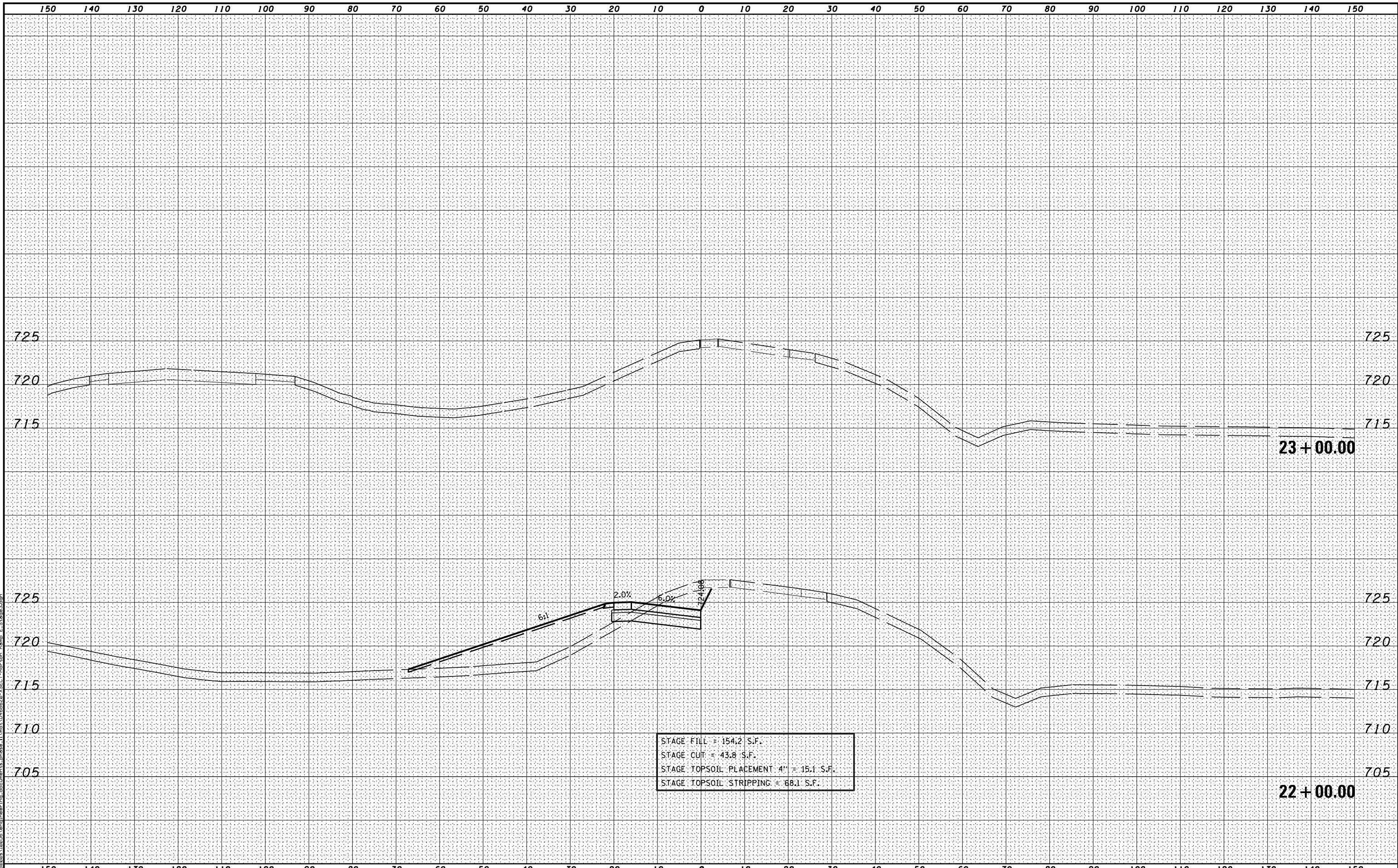
**STATE OF ILLINOIS**  
**DEPARTMENT OF TRANSPORTATION**

**MAINTENANCE OF TRAFFIC – STAGE 3A**  
**CROSS SECTIONS – I-74 & MORTON AVE RAMP E**

SCALE: H 1"=10', V 1"=5'    SHEET NO. 2 OF 3 SHEETS    STA. 20+00.00 TO STA. 21+00.00

F.A.I. RTE.	SECTION	COUNTY	TOTAL SHEETS	SHEET NO.
• 90-[I4R](I4HB-4,14,14HVB)BRJ		TAZEWELL	2433	686
			CONTRACT NO. 68620	

ILLINOIS FED. AID PROJECT



MODEL NAME: XS\_SHEET\_Temporary\_model\_name\_4  
 DESIGN FILE: \\10255\engineering\documents\phase\_1\mst\0468620\_XSECT-Morton\_Ramp\_E.Stage3.dgn

FILE NAME =	DESIGNED -	REVISED -
...\\0468620-XSECT-Morton_Ramp_E.Stage3.dgn	DRAWN -	REVISED -
USER NAME = eanderson	CHECKED -	REVISED -
PLOT DATE = 7/26/2012	DATE - JULY 20, 2012	REVISED -

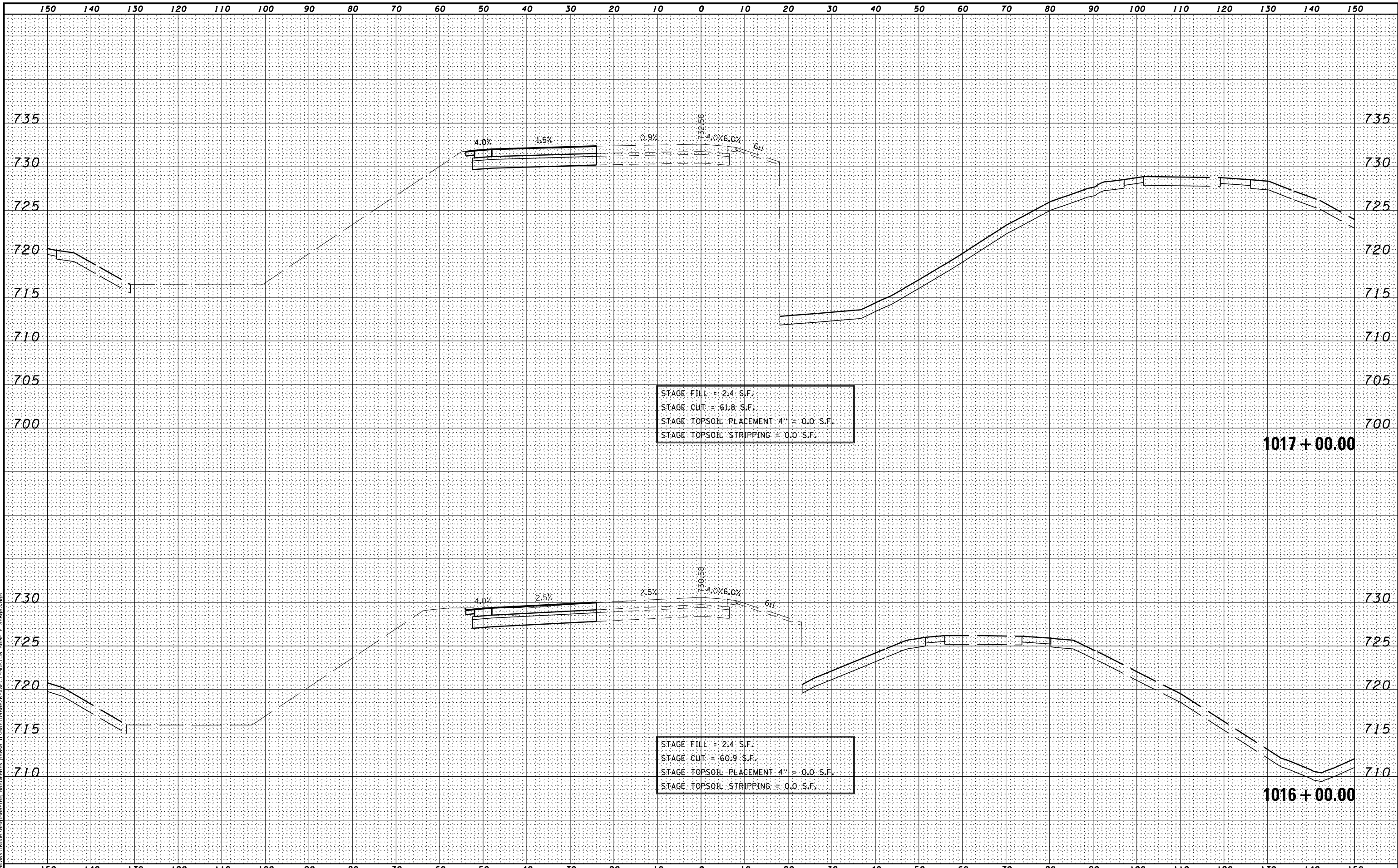


STATE OF ILLINOIS  
 DEPARTMENT OF TRANSPORTATION

MAINTENANCE OF TRAFFIC - STAGE 3A  
 CROSS SECTIONS - I-74 & MORTON AVE RAMP E  
 SCALE: H 1"=10', V 1"=5' SHEET NO. 3 OF 3 SHEETS STA. 22+00.00 TO STA. 23+00.00

F.A.I. RTE.	SECTION	COUNTY	TOTAL SHEETS	SHEET NO.
90	I14R(I14HB-4,14,14HVB)BRJ	TAZEWELL	2433	687
			CONTRACT NO. 68620	
ILLINOIS FED. AID PROJECT				





MODEL NAME: XS\_SHEET\_Temporary\_model\_name\_1  
 DESIGN FILE: \\10255\engineering\documents\_phase\_1\mst\0468620\_XSECT-MORTON\_RAMP\_F\_Stage3.dgn

FILE NAME =	DESIGNED -	REVISED -
...\\0468620-XSECT-MORTON_RAMP_F_Stage3.dgn	DRAWN -	REVISED -
USER NAME = eanderson	CHECKED -	REVISED -
PLOT DATE = 7/26/2012	DATE - JULY 20, 2012	REVISED -



STATE OF ILLINOIS  
DEPARTMENT OF TRANSPORTATION

MAINTENANCE OF TRAFFIC – STAGE 3A  
CROSS SECTIONS – I-74 & MORTON AVE RAMP F  
SCALE: H 1"=10', V 1"=5' SHEET NO. 1 OF 1 SHEETS STA. 1016+00.00 TO STA. 1017+00.00

F.A.I. RTE.	SECTION	COUNTY	TOTAL SHEETS	SHEET NO.
90	I14R(14HB-4,14,14HVB)BRJ	TAZEWELL	2433	688
			CONTRACT NO. 68620	
ILLINOIS FED. AID PROJECT				