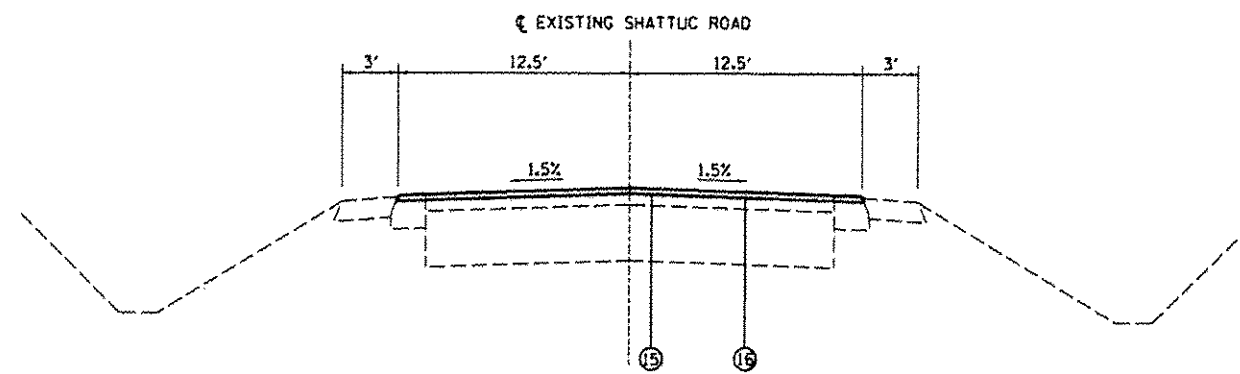
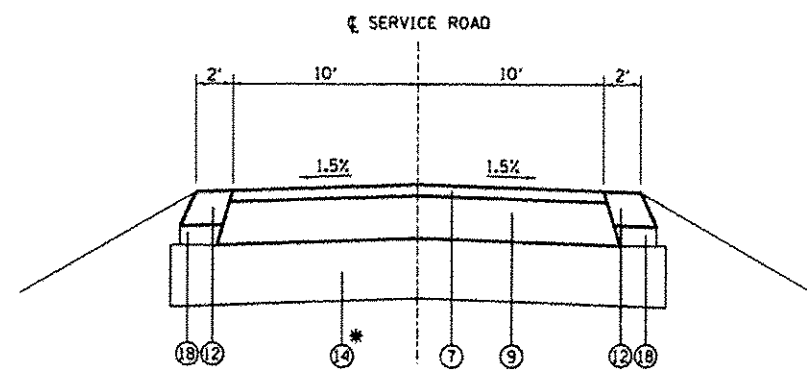


EXISTING SHATTUC ROAD  
STA. 83+29.43 TO STA. 100+00.00

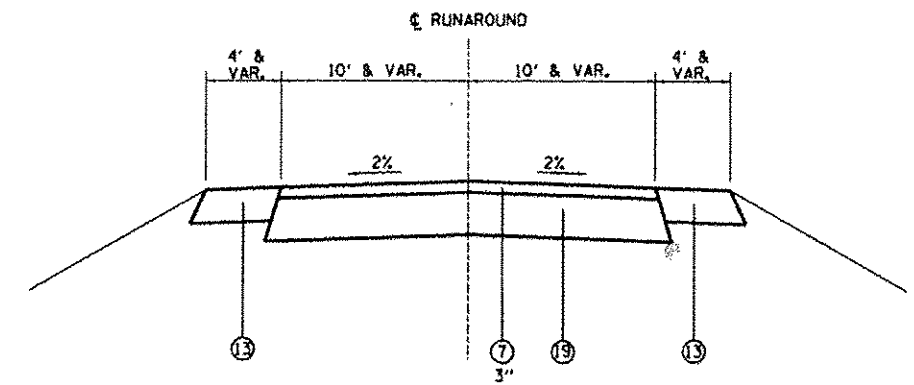


PROPOSED SHATTUC ROAD  
(ON OLD ALIGNMENT)  
STA. 89+72 STA. 92+77



PROPOSED SERVICE ROAD  
STA. 10+00 TO STA. 11+39.10 (ON NEW ALIGNMENT)  
• 16"

- LEGEND**
- ① EXISTING PAVEMENT
  - ② EXISTING HMA SHOULDER
  - ③ EXISTING HMA OVERLAY (THICKNESS VARIES)
  - ④ EXISTING AGGREGATE WEDGE
  - ⑤ PROPOSED HMA SURFACE REMOVAL, VARIABLE DEPTH
  - ⑥ PROPOSED PAVED SHOULDER REMOVAL
  - ⑦ PROPOSED HMA SURFACE COURSE, 2.5"
  - ⑧ PROPOSED HMA BINDER COURSE, 2"
  - ⑨ PROPOSED HMA BINDER COURSE, 8.5"
  - ⑩ PROPOSED BIT. MATERIALS (PC)
  - ⑪ PROPOSED AGGREGATE MATERIALS (PC)
  - ⑫ PROPOSED HMA SHOULDERS, 8"
  - ⑬ PROPOSED AGGREGATE SHOULDERS, TYPE B, 6"
  - ⑭ PROPOSED MODIFIED SOIL
  - ⑮ PROPOSED HMA SURFACE REMOVAL, 1.5"
  - ⑯ PROPOSED HMA SURFACE COURSE, 1.5"
  - ⑰ PROPOSED STRIP REFLECTIVE CRACK CONTROL TREATMENT
  - ⑱ PROPOSED SUBBASE GRANULAR MATERIAL, TYPE C
  - ⑲ PROPOSED AGGREGATE BASE COURSE, TYPE A, 8"



PROPOSED RUNAROUND  
STA. 102+57.19 TO STA. 108+17.39

FILE NAME *	USER NAME * canoverpj	DESIGNED -	REVISED <del>REVISION</del> 9/12/12
c:\work\p1010\canoverpj\0162887\01	6d53-unt-plandg	DRAWN -	REVISED -
		CHECKED -	REVISED -
		DATE -	REVISED -

STATE OF ILLINOIS  
DEPARTMENT OF TRANSPORTATION

TYPICAL SECTIONS

SCALE: SHEET NO. 3 OF 3 SHEETS STA. TO STA.

F.A.P. RTE.	SECTION	COUNTY	TOTAL SHEETS	SHEET NO.
327	21-1-1,27-1	CLINTON	96	9
CONTRACT NO. 76053				
FED. ROAD DIST. NO.		ILLINOIS FED. AID PROJECT		