

F.A.P. RTE.	SECTION	COUNTY	TOTAL SHEETS	SHEET NO.
345	22-1-2VB-1	COOK	//	1

CONTRACT NO. 60A27

STATE OF ILLINOIS  
DEPARTMENT OF TRANSPORTATION  
DIVISION OF HIGHWAYS

# PROPOSED HIGHWAY PLANS

FOR INDEX OF SHEETS, SEE SHEET NO. 2

IMPROVEMENT LOCATED  
IN THE VILLAGES OF HANOVER PARK

FAP 345 (ELGIN O'HARE EXPRESSWAY)  
OVER WETLANDS AND METRA R.R.

SECTION: 22-1-2VB-1

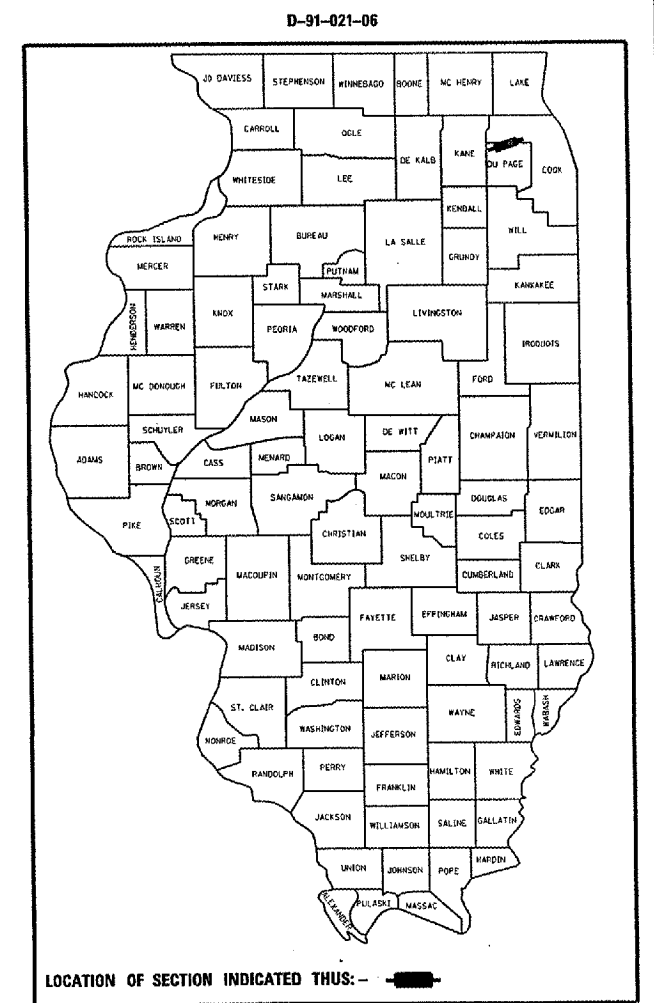

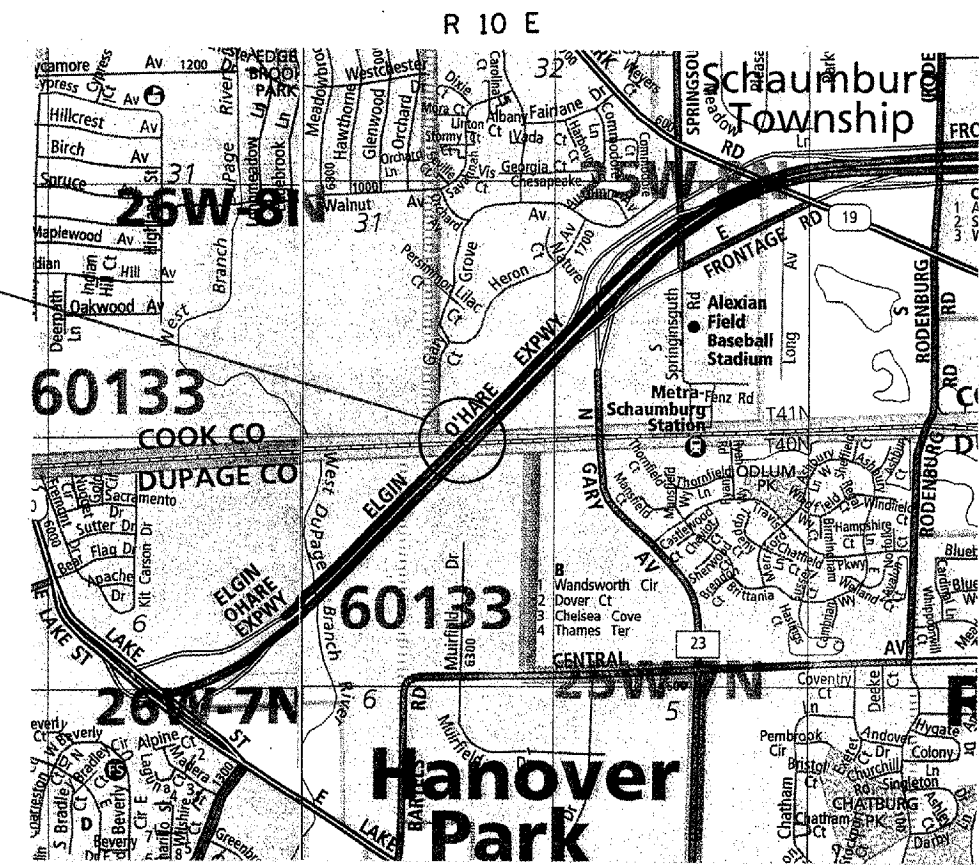
BRIDGE APPROACH RESURFACING

COOK COUNTY

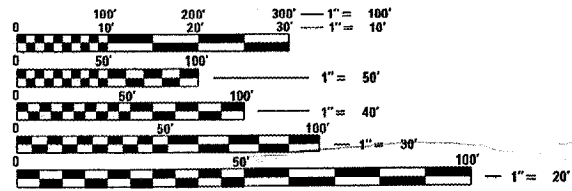
C-91-021-06

TRAFFIC DATA  
ADT = 30,300  
SPEED LIMIT = 55 MPH

IMPROVEMENT LOCATION  
ELGIN O'HARE EXPRESSWAY  
OVER WETLANDS AND METRA R.R.  
(SN 016-2566)



LOCATION OF SECTION INDICATED THIS: -



FULL SIZE PLANS HAVE BEEN PREPARED USING STANDARD ENGINEERING SCALES. REDUCED SIZED PLANS WILL NOT CONFORM TO STANDARD SCALES. IN MAKING MEASUREMENTS ON REDUCED PLANS, THE ABOVE SCALES MAY BE USED.

J.U.L.I.E.  
JOINT UTILITY LOCATION INFORMATION FOR EXCAVATION  
1-800-892-0123

STATE OF ILLINOIS  
DEPARTMENT OF TRANSPORTATION  
DIVISION OF HIGHWAYS

SUBMITTED June 15, 2006  
Diane M. O'Keefe/CML  
DEPUTY DIRECTOR OF HIGHWAYS, REGION ENGINEER

August 18, 2006  
Mike Hine/RO  
ENGINEER OF DESIGN AND ENVIRONMENT

August 18, 2006  
Milton R. Sees, P.E./RO  
DIRECTOR OF HIGHWAYS, CHIEF ENGINEER

PRINTED BY THE AUTHORITY  
OF THE STATE OF ILLINOIS

REGION ONE/BUREAU OF DESIGN  
PLAN PREPARATION ENGINEER: K. ENG / R. BORO - (847) 705-4178

CONTRACT NO. 60A27