
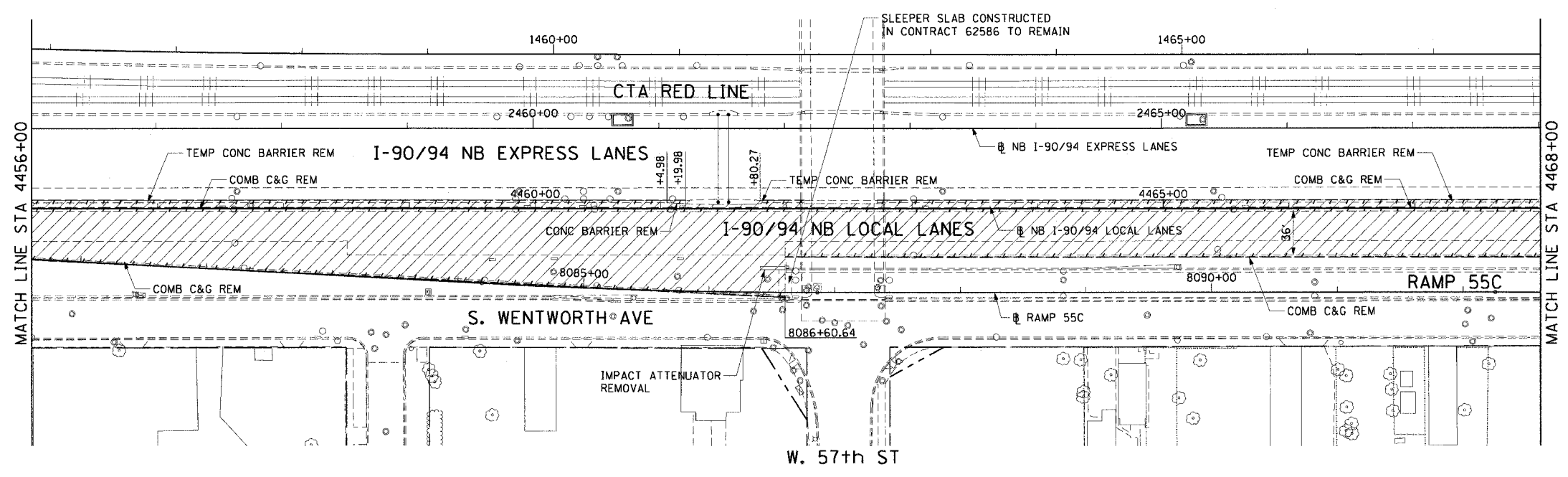



F.A.I. RTE.	SECTION	COUNTY	TOTAL SHEETS	SHEET NO.
90/94		COOK	312	40
STA. 4456+00		TO STA. 4468+00		
FED. ROAD DIST. NO. 1 ILLINOIS FED. AID PROJECT				
60A62 • (19)15, 2021-922 PT1 & PT2) R-1				



- LEGEND:**
- PAVEMENT REMOVAL
  - PAVED SHOULDER REMOVAL
  - LINEAR REMOVALS
  - TEMPORARY FENCE

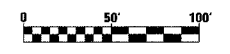
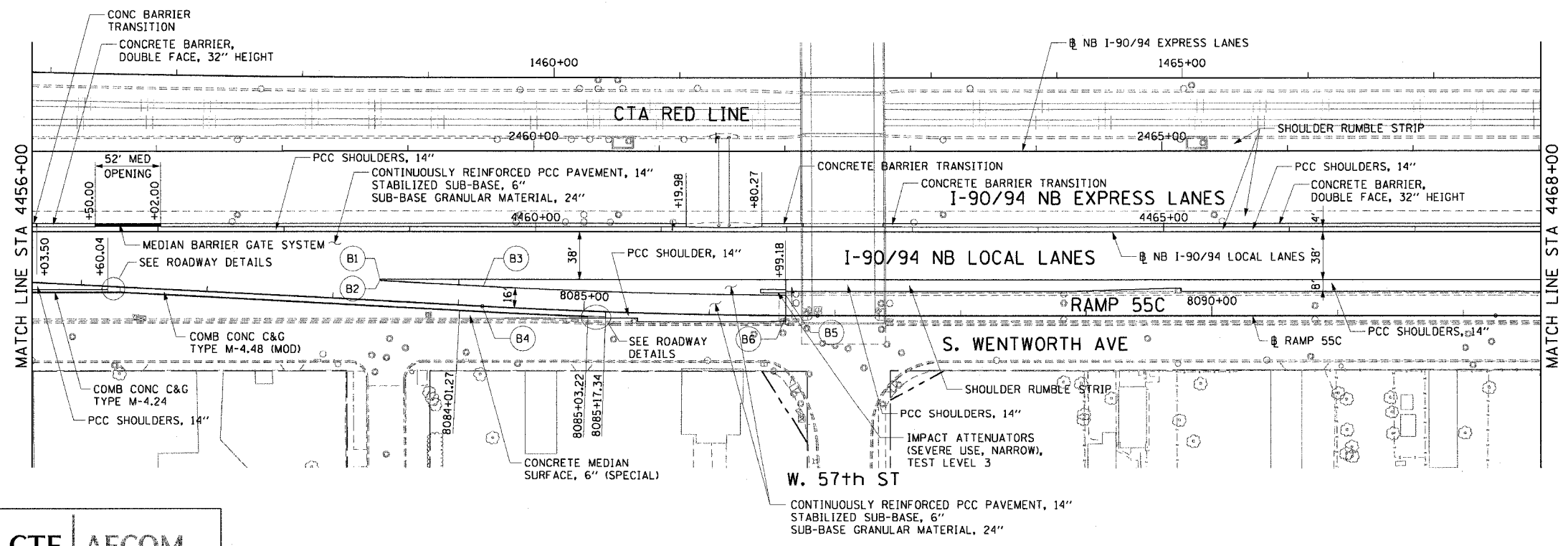


**EXISTING CONDITIONS AND REMOVAL**  
**PROPOSED IMPROVEMENTS**



- NOTES:**
- STATION CALLOUTS ARE FROM THE NB I-90/94 LOCAL LANES BASELINE UNLESS OTHERWISE NOTED.
  - SEE ROADWAY DETAILS FOR BARRIER WALL TRANSITIONS AT BRIDGE PIERS AND SIGN STRUCTURES.
  - SEE ALIGNMENT PLANS FOR CURVE DATA.
  - SHOULDER RUMBLE STRIPS SHALL BE CONSTRUCTED IN THE PROPOSED AND EXISTING SHOULDERS OF THE LOCAL AND EXPRESS LANES ACCORDING TO IDOT STANDARD 642001.
  - MEDIAN BARRIER GATE SYSTEM SHALL BE PLACED AT THE LOCATION OF THE MEDIAN OPENING FROM STA 4456+50 TO STA 4457+02.

PT.	STATION	OFFSET	LOC
B1	4458+76.39	38.00' RT	EOP
B2	4458+76.39	39.00' RT	EOP
B3	8084+19.16	16.00' LT	EOP
B4	8084+19.16	0.00'	EOP
B5	8086+60.64	16.00' LT	EOP
B6	8086+60.64	0.00'	EOP



RDY-6

REVISIONS	
NAME	DATE

ILLINOIS DEPARTMENT OF TRANSPORTATION  
F.A.I. 90/94 (DAN RYAN EXPRESSWAY)  
63RD STREET TO GARFIELD BLVD (NB LOCAL LANES)  
**EXISTING AND PROPOSED ROADWAY PLANS**  
SCALE: 1"=50'  
DATE: June 9, 2006  
DRAWN BY: PHP  
CHECKED BY: NUH



P:\30466\dw\15\15-01\15-01-18 & 19.dwg 15/01/2006 9:34:24 AM