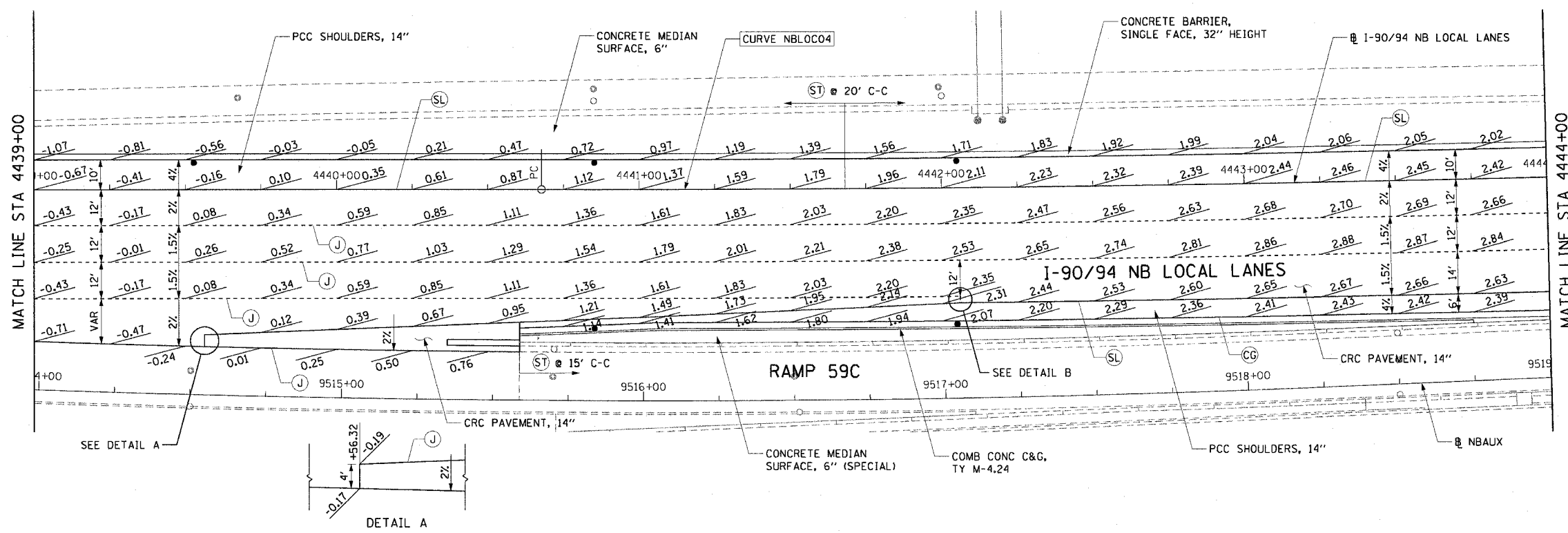


|   |         |                 |              |           |
|---|---------|-----------------|--------------|-----------|
| F.A.I. RTE.                                     | SECTION | COUNTY          | TOTAL SHEETS | SHEET NO. |
| 90/94   |         | COOK            | 312          | 108       |
| STA. 4439+00                                    |         | TO STA. 4449+00 |              |           |
| FED. ROAD DIST. NO. 1 ILLINOIS FED. AID PROJECT |         |                 |              |           |
| 60A62 • (1919.15, 2021-922 PT1 & PT2) R-1       |         |                 |              |           |

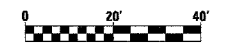
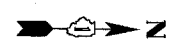
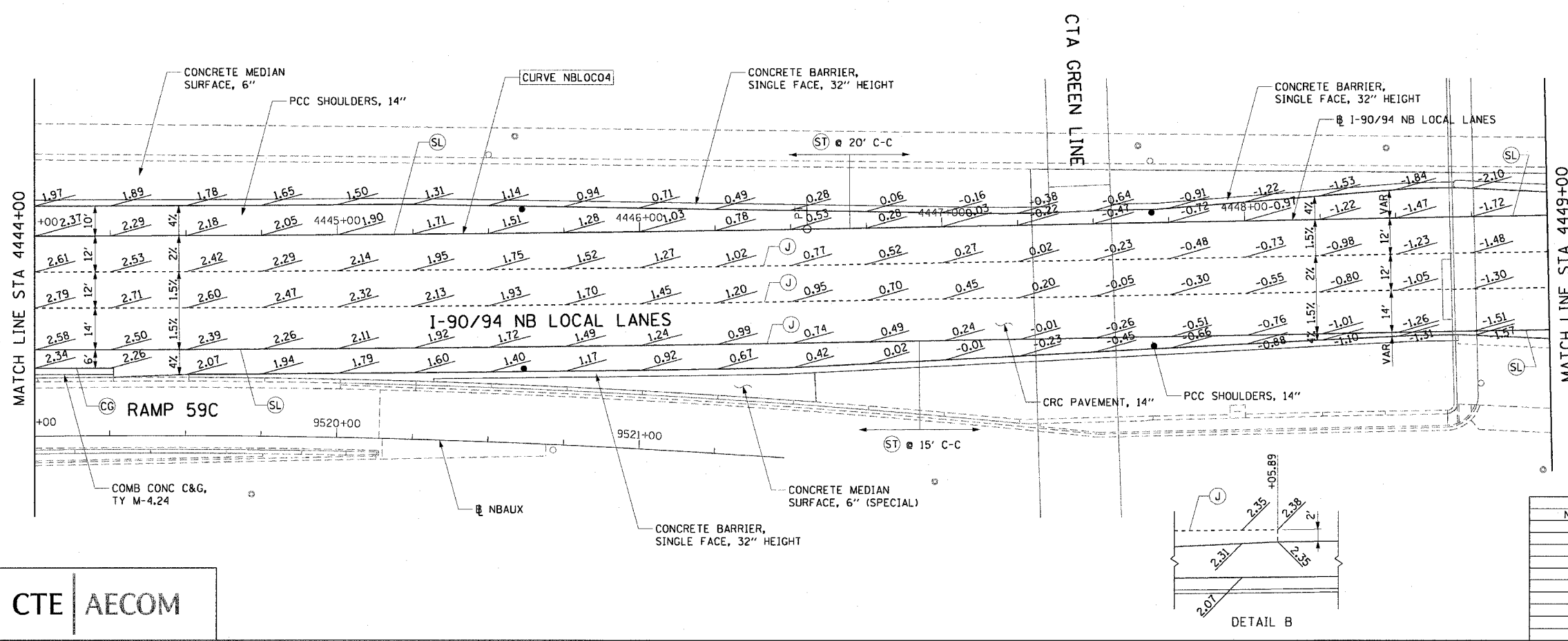


NOTES:

1. SEE ALIGNMENT AND TIES SHEETS FOR CURVE INFORMATION.
2. SEE ROADWAY PLAN SHEETS FOR BEGINNING AND END TAPER STATIONS AND TAPER RATES.
3. PAVEMENT ELEVATIONS ARE SHOWN AT 25' INTERVALS.
4. SEE ROADWAY DETAILS FOR THE TYING OF THE BARRIER BASE TO THE PCC SHOULDER.
5. TRANSITION FROM 4% SHOULDER SLOPE TO 1.5% GORE SLOPE AT A DISTANCE OF 25' FROM THE START OF THE GORE.

LEGEND:

- (CG) LONGITUDINAL CURB AND GUTTER JOINT - NO. 6 EPOXY COATED TIE BARS, 24" LONG AT 24" C-C
- (J) LONGITUDINAL SAWED JOINT - NO. 6 EPOXY COATED TIE BARS, 30" LONG AT 30" C-C  
LONGITUDINAL CONSTRUCTION JOINT - NO. 8 EPOXY COATED TIE BARS, 24" LONG AT 24" C-C
- (SL) LONGITUDINAL SHOULDER CONSTRUCTION JOINT - NO. 8 EPOXY COATED TIE BARS, 30" LONG AT 24" C-C
- (ST) TRANSVERSE SHOULDER CONTRACTION JOINT - SPACED 15' C-C ALONG OUTSIDE SHOULDER - SPACED 20' C-C AT ALL OTHER LOCATIONS



| REVISIONS |      |
|-----------|------|
| NAME      | DATE |
|           |      |
|           |      |
|           |      |
|           |      |
|           |      |

PJE-5  
 ILLINOIS DEPARTMENT OF TRANSPORTATION  
 F.A.I. 90/94 (DAN RYAN EXPRESSWAY)  
 63RD STREET TO GARFIELD BLVD (NB LOCAL LANES)  
 PAVEMENT JOINT AND ELEVATION PLANS  
 SCALE: 1"=20'  
 DATE: June 9, 2006  
 DRAWN BY: PHP  
 CHECKED BY: NJH

CTE | AECOM

6/5/2006 9:25:32 AM I:\V-04068-CHIVUS-ctrls\18 & 19\314\CHIT\180\DJ\p\strees\p\180600202.dwg