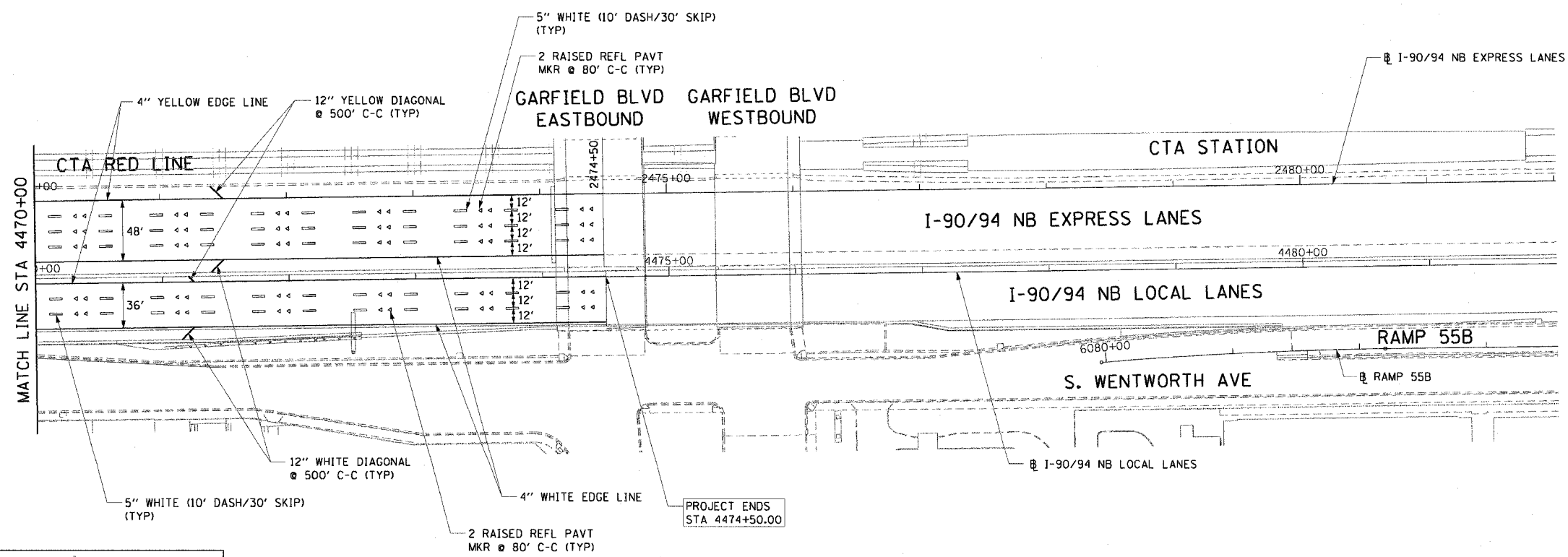
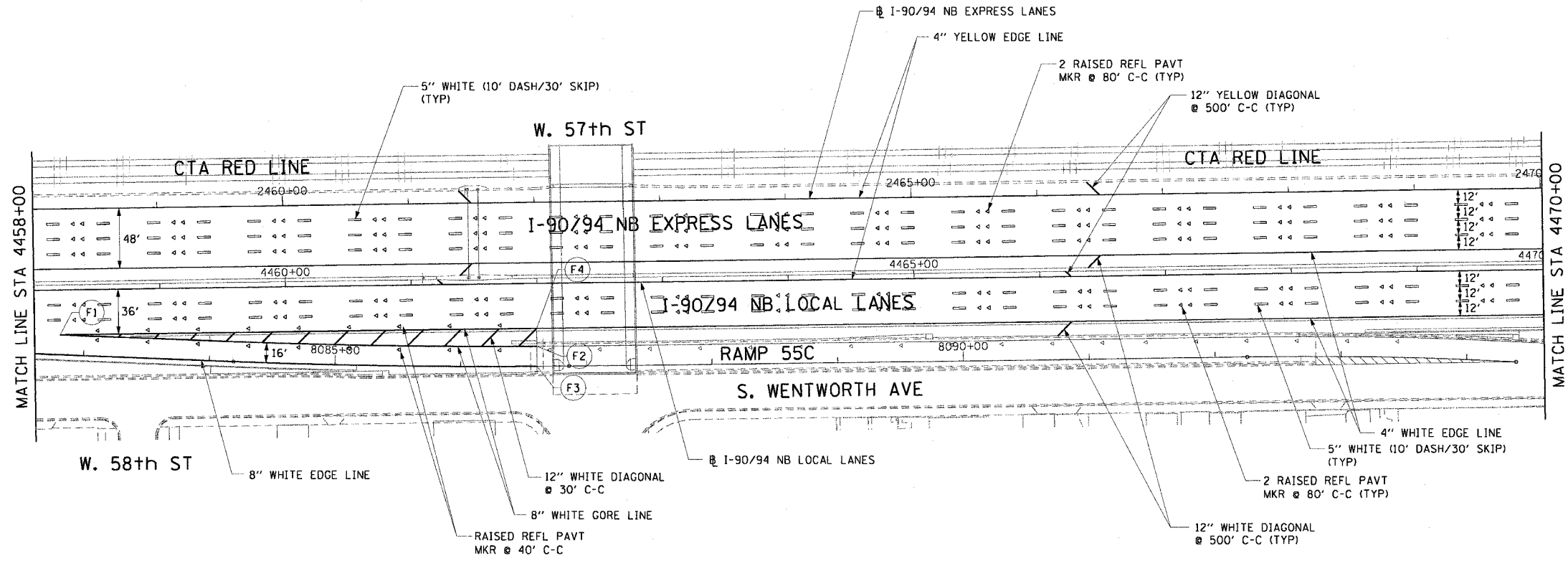



F.A.I. RTE.	SECTION	COUNTY	TOTAL SHEETS	SHEET NO.
90/94		COOK	312	117
STA. 4458+00		TO STA. 4475+50		
FED. ROAD DIST. NO. 1 ILLINOIS FED. AID PROJECT				
60A62 • (1919.15, 2021-922 PT1 & PT2) R-1				



- NOTES:
1. ALL PAVEMENT MARKINGS SHALL BE POLYUREA.
 2. THE PAVEMENT MARKINGS SHALL MATCH THOSE OF CONTRACT 62799 AT RAMP 55C.
 3. FOR PAVEMENT MARKING DETAILS, SEE DISTRICT 1 STANDARDS TC-12 AND TC-13.

PT.	STATION	OFFSET
F1	4458+20.26	36.00' RT
F2	8086+60.64	16.00' LT
F3	8086+60.64	0.00'
F4	4461+99.18	36.00' RT



REVISIONS	
NAME	DATE

ILLINOIS DEPARTMENT OF TRANSPORTATION
 F.A.I. 90/94 (DAN RYAN EXPRESSWAY)
 63RD STREET TO GARFIELD BLVD (NB LOCAL LANES)
PROPOSED PAVEMENT MARKING PLANS

SCALE: 1"=50'
 DATE: June 9, 2006

DRAWN BY: PHP
 CHECKED BY: NJH



P:\04068\CV\NB\crls\1B & 19\stf\crls\1B\pavement marking\60A62\crls