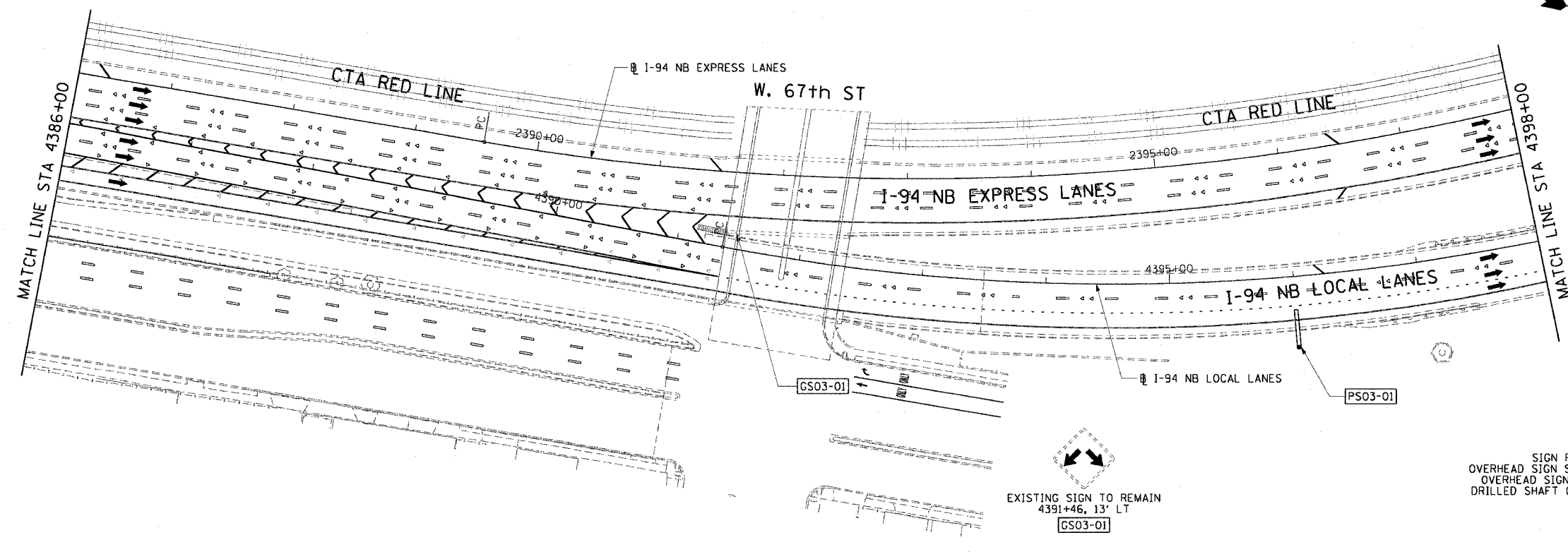


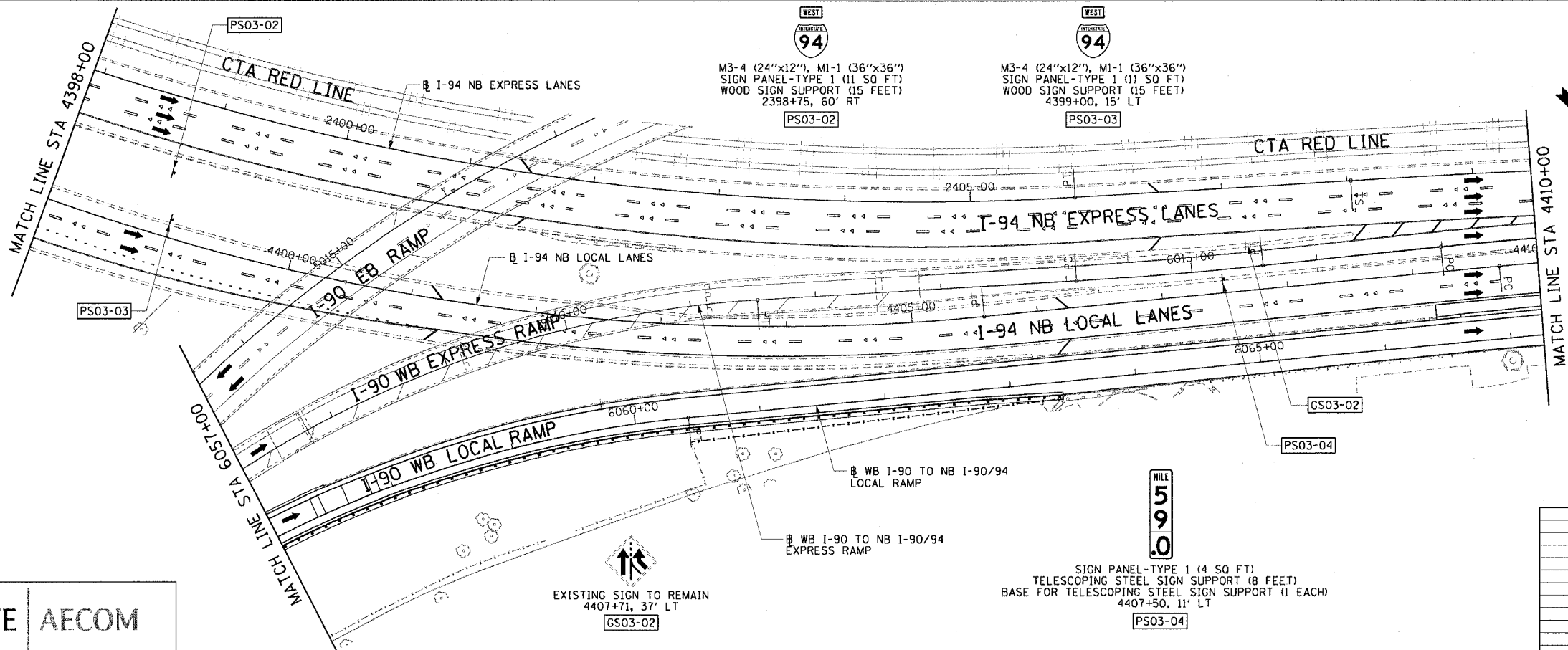
F.A.I. RTE.	SECTION	COUNTY	TOTAL SHEETS	SHEET NO.
90/94		COOK	312	121
STA. 4386+00		TO STA. 4410+00		
FED. ROAD DIST. NO. 1 ILLINOIS FED. AID PROJECT				
60A62 • (1919.15, 2021-922 PT1 & PT2) R-1				



EXIT 58A
59th St
 1/2 MILE

SIGN PANEL-TYPE 3 (84 SQ FT)
 OVERHEAD SIGN STRUCTURE-CANTILEVER (32.25 FEET)
 OVERHEAD SIGN STRUCTURE WALKWAY (14.5 FEET)
 DRILLED SHAFT CONCRETE FOUNDATIONS (7.5 CU YD)
 1C0161094L059.2
 4396+00
 PS03-01

EXISTING SIGN TO REMAIN
 4391+46, 13' LT
 GS03-01



M3-4 (24"x12"), M1-1 (36"x36")
 SIGN PANEL-TYPE 1 (11 SQ FT)
 WOOD SIGN SUPPORT (15 FEET)
 2398+75, 60' RT
 PS03-02

M3-4 (24"x12"), M1-1 (36"x36")
 SIGN PANEL-TYPE 1 (11 SQ FT)
 WOOD SIGN SUPPORT (15 FEET)
 4399+00, 15' LT
 PS03-03

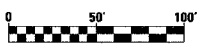
- LEGEND:
- ESXX-XX EXISTING OVERHEAD OR CANTILEVER SIGNS
 - GSXX-XX EXISTING POST MOUNTED SIGNS
 - PSXX-XX PROPOSED SIGNS

- NOTES:
- FOR SIGN PANEL AND TRUSS DETAILS SEE OVERHEAD SIGN STRUCTURE DETAIL SHEETS.
 - FOR MILE MARKER PANEL DETAILS SEE THE PROPOSED SIGN PANEL DETAILS SHEETS.

EXISTING SIGN TO REMAIN
 4407+71, 37' LT
 GS03-02

SIGN PANEL-TYPE 1 (4 SQ FT)
 TELESCOPING STEEL SIGN SUPPORT (8 FEET)
 BASE FOR TELESCOPING STEEL SIGN SUPPORT (1 EACH)
 4407+50, 11' LT
 PS03-04

REVISIONS	
NAME	DATE



ILLINOIS DEPARTMENT OF TRANSPORTATION
 F.A.I. 90/94 (DAN RYAN EXPRESSWAY)
 63RD STREET TO GARFIELD BLVD (NB LOCAL LANES)

PROPOSED SIGNING PLANS

SCALE: 1"=50'
 DATE: June 9, 2006
 DRAWN BY: PHF
 CHECKED BY: RMG

CTE | AECOM

SG-03

6/5/2006 3:36:25 PM