

FINAL SURVEY	SURVEYED	BY	DATE
NOTE BOOK NO.	PLOTTED		
	TEMPLATE		
	AREAS CHECKED		

ORIGINAL SURVEY	SURVEYED	BY	DATE
NOTE BOOK NO.	PLOTTED		
	TEMPLATE		
	AREAS CHECKED		

25

20

15

10

5

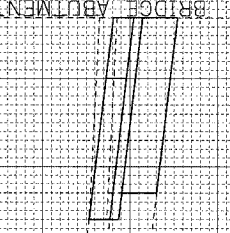
0

-5

-10

NBLOC  
4416+00.00

B  
3.2%



BRIDGE ABUTMENT

CUT=65

FILL=0

UNSUITABLES=0

EX EXC (SPL)=0

4416+00.00

20

15

10

5

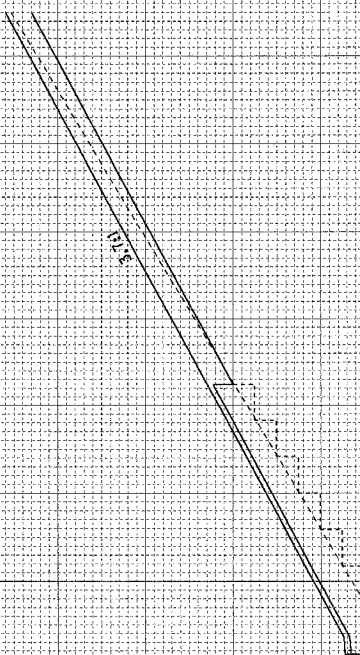
0

-5

-10

NBLOC  
4415+00.00

B  
2.2%



3.1%

CUT=77

FILL=80

UNSUITABLES=45

EX EXC (SPL)=6

4415+00.00

20

15

10

5

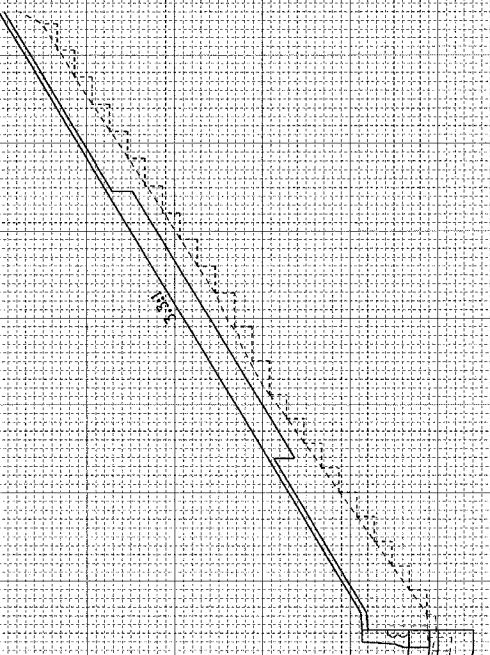
0

-5

-10

NBLOC  
4414+00.00

B  
2.5%



3.1%

CUT=29

FILL=171

UNSUITABLES=35

EX EXC (SPL)=8

4414+00.00

30 20 10 0 10 20 30 40 50 60 70 80 90 100 110 120

F.A.I. RTE. 90/94	SECTION •	COUNTY COOK	TOTAL SHEETS 312	SHEET NO. 262
FED. ROAD DIST. NO. 1 ILLINOIS FED. AID PROJECT				
60A62 • (1919.15, 2021-922 PT1 & PT2) R-1				

P:\10460\CH\10460-Chrs B & 1915\Final\BACross Sections\60A62-262.dwg

6/5/2006 9:20:00 AM