

F.A.I. RTE.	SECTION	COUNTY	TOTAL SHEETS	SHEET NO.
90/94	*	COOK	247	68
STA. 3423+00		TO STA. 3426+00		
FED. ROAD DIST. NO. 1 ILLINOIS FED. AID PROJECT				
60A63 • (1919.15, 2021-922 PT1 & PT2) R-2				



LEGEND: EXISTING


- INLET
- o CATCH BASIN
- o MANHOLE
- STORM SEWER
- COMBINED SEWER
- PIPE UNDERDRAIN
- [R] STRUCTURE TO BE REMOVED
- [ADJ] STRUCTURE TO BE ADJUSTED
- ==== STORM SEWER REMOVAL
- ==== COMBINED SEWER REMOVAL
- ==== WATER MAIN REMOVAL
- ***** ABANDON EXISTING PIPE

EXISTING CONDITIONS AND REMOVAL PROPOSED IMPROVEMENTS

LEGEND: PROPOSED

- INLET
- o CATCH BASIN
- o MANHOLE
- STORM SEWER
- PIPE UNDERDRAIN
- PROPOSED SWALE
- HIGH POINT
- LOW POINT
- (XX-01) PROPOSED STRUCTURE

- NOTES:
- SEE DRAINAGE SCHEDULES FOR STRUCTURE, PIPE AND UNDERDRAIN INFORMATION.
 - THE LOCATION OF DRAINAGE STRUCTURES AND PIPES CONSTRUCTED IN PREVIOUS CONTRACTS IS BASED OFF OF CONTRACT PLAN DRAWINGS. THE CONTRACTOR MUST VERIFY LIMITS OF PREVIOUS CONSTRUCTION IN THE FIELD.
 - THE CONTRACTOR SHALL VERIFY THAT THE PROPOSED UNDERDRAIN MEETS THE EXISTING UNDERDRAIN, THAT WAS INSTALLED IN IDOT CONTRACT NUMBER 62589, AT STATION 3423+00.



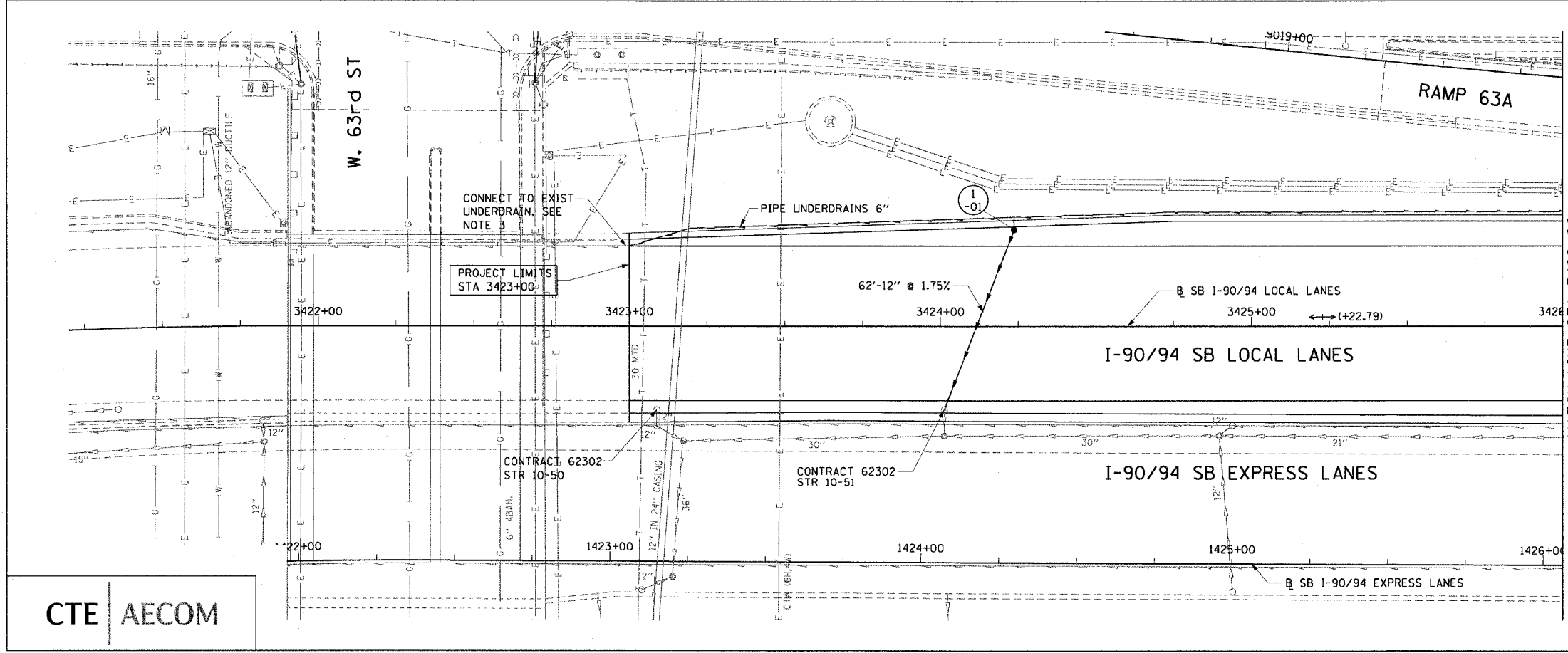
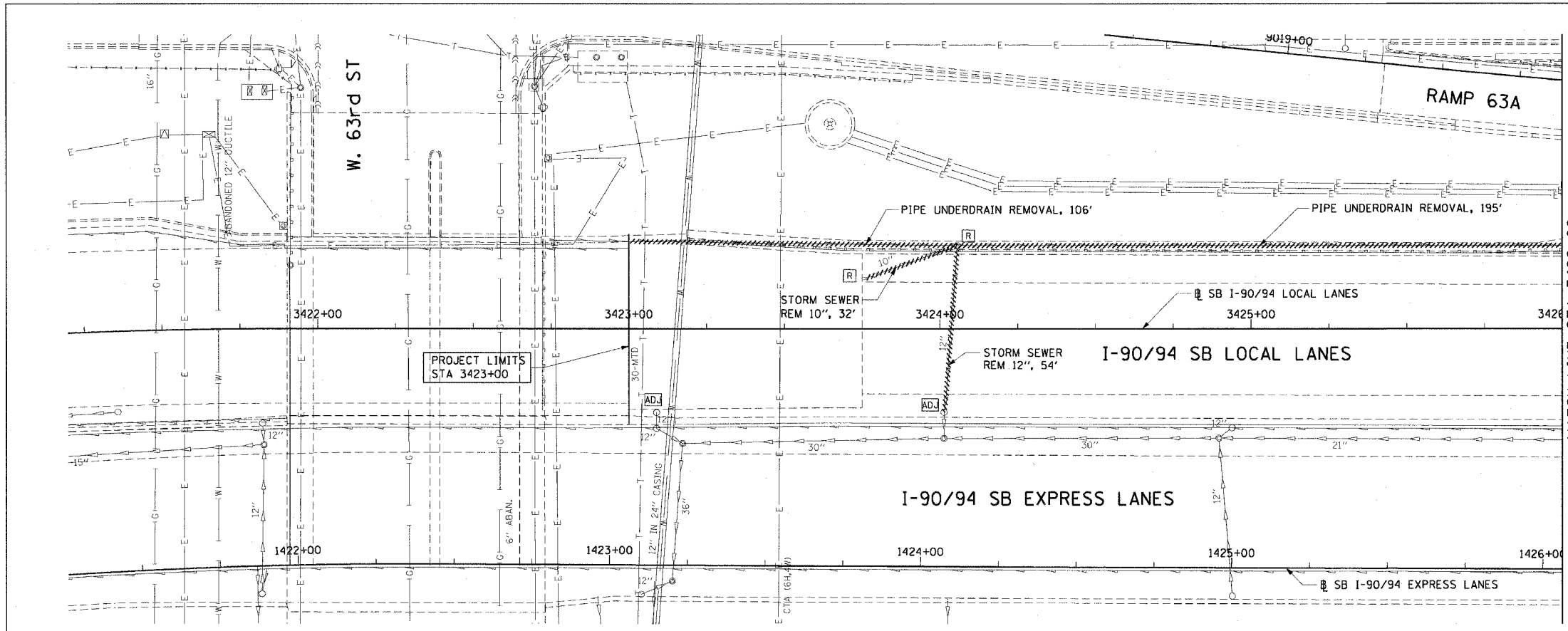
DU-1

REVISIONS	
NAME	DATE

ILLINOIS DEPARTMENT OF TRANSPORTATION
 F.A.I. 90/94 (DAN RYAN EXPRESSWAY)
 63RD STREET TO GARFIELD BLVD (SB LOCAL LANES)
DRAINAGE AND UTILITY PLANS

SCALE: 1"=20'
 DATE: June 9, 2006
 DRAWN BY: MDD
 CHECKED BY: MS

6/5/2006 10:34 PM



CTE | AECOM