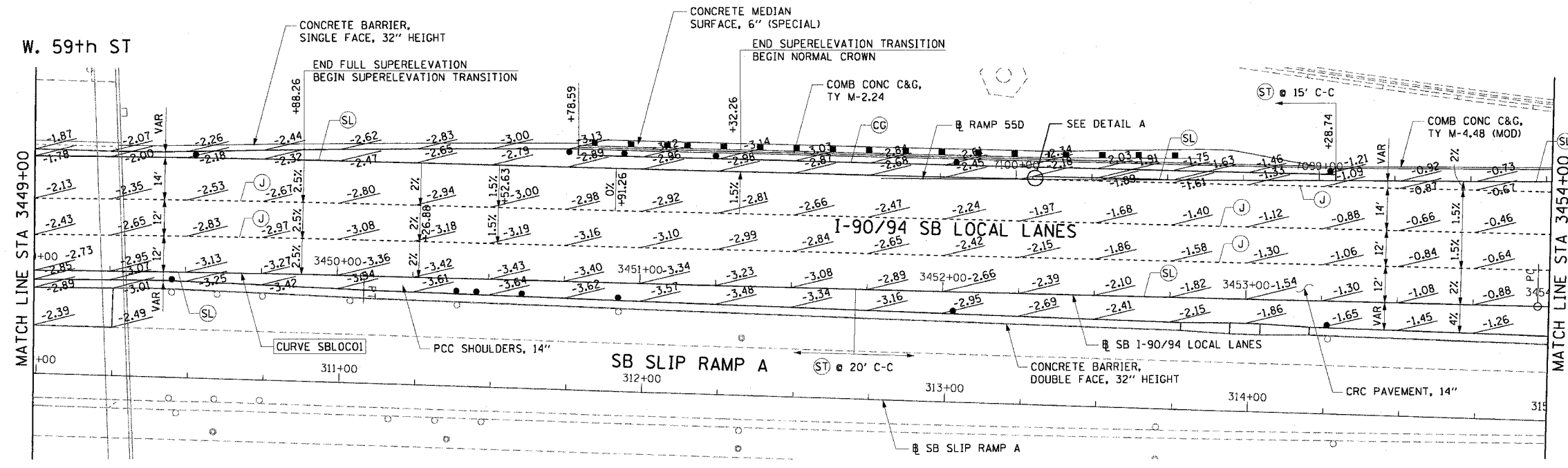


F.A.I. RTE.	SECTION	COUNTY	TOTAL SHEETS	SHEET NO.
90/94		COOK	247	83
STA. 3449+00		TO STA. 3459+00		
FED. ROAD DIST. NO. 1 ILLINOIS FED. AID PROJECT				
60A63 • (1919.15, 2021-922 PT1 & PT2) R-2				

W. 59th ST

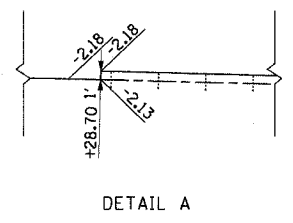
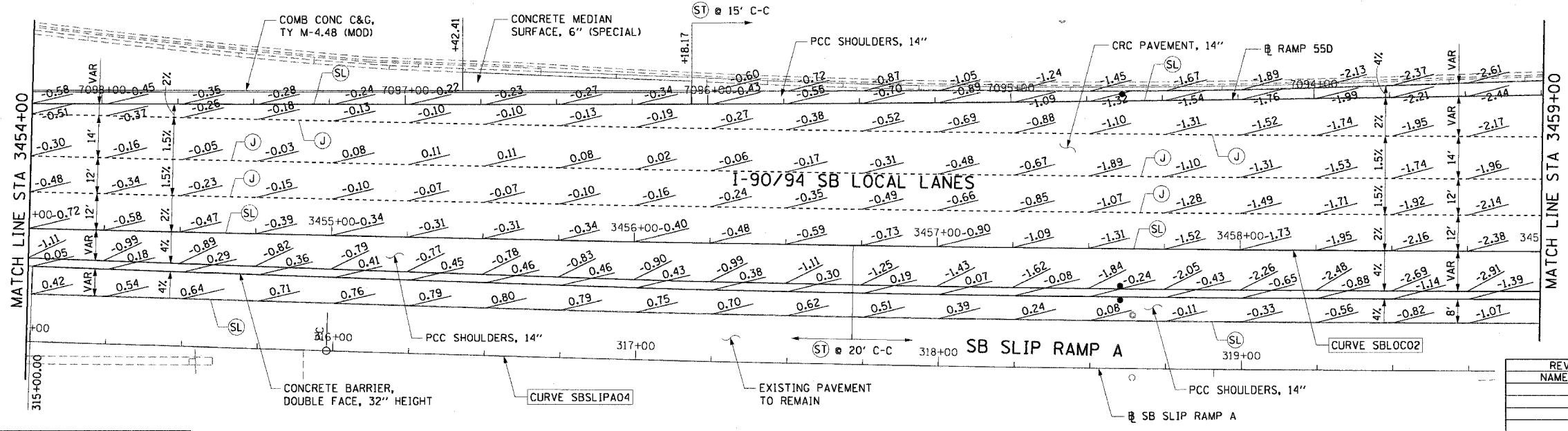
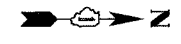


NOTES:

- SEE ALIGNMENT AND TIES SHEETS FOR CURVE INFORMATION.
- SEE ROADWAY PLAN SHEETS FOR BEGINNING AND END TAPER STATIONS AND TAPER RATES.
- PAVEMENT ELEVATIONS ARE SHOWN AT 25' INTERVALS.
- SEE ROADWAY DETAILS FOR THE TYING OF THE BARRIER BASE TO THE PCC SHOULDER.

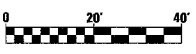
LEGEND:

- CG LONGITUDINAL CURB AND GUTTER JOINT - NO. 6 EPOXY COATED TIE BARS, 24" LONG AT 24" C-C
- J LONGITUDINAL SAWED JOINT - NO. 6 EPOXY COATED TIE BARS, 30" LONG AT 30" C-C
LONGITUDINAL CONSTRUCTION JOINT - NO. 8 EPOXY COATED TIE BARS, 24" LONG AT 24" C-C
- SL LONGITUDINAL SHOULDER CONSTRUCTION JOINT - NO. 8 EPOXY COATED TIE BARS, 30" LONG AT 24" C-C
- ST TRANSVERSE SHOULDER CONTRACTION JOINT
- SPACED 15' C-C ALONG OUTSIDE SHOULDER
- SPACED 20' C-C AT ALL OTHER LOCATIONS



CTE | AECOM

REVISIONS	
NAME	DATE



PJE-4
 ILLINOIS DEPARTMENT OF TRANSPORTATION
 F.A.I. 90/94 (DAN RYAN EXPRESSWAY)
 63RD STREET TO GARFIELD BLVD (SB LOCAL LANES)
 PAVEMENT JOINTING AND ELEVATION PLANS
 SCALE: 1"=20'
 DATE: June 9, 2006
 DRAWN BY: PHP
 CHECKED BY: NJH

6/5/2006 1:05:40 PM