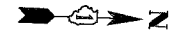
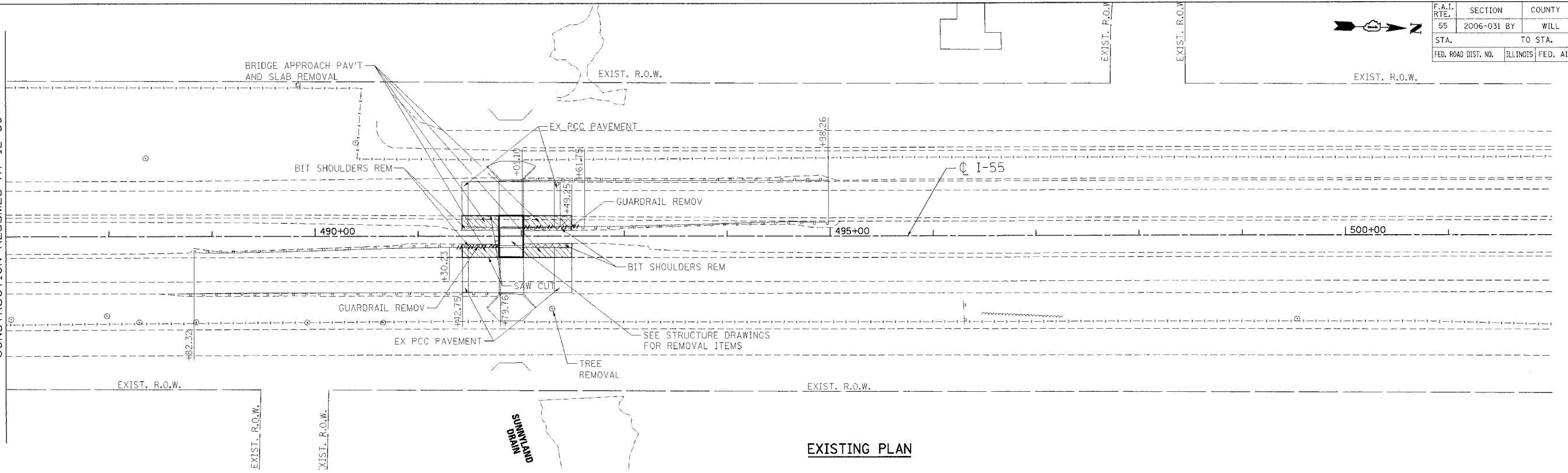


F.A.I. RTE.	SECTION	COUNTY	TOTAL SHEETS	SHEET NO.
55	2006-031 BY	WILL	137	20
STA.	TO STA.			
FED. ROAD DIST. NO.	ILLINOIS	FED. AID PROJECT		

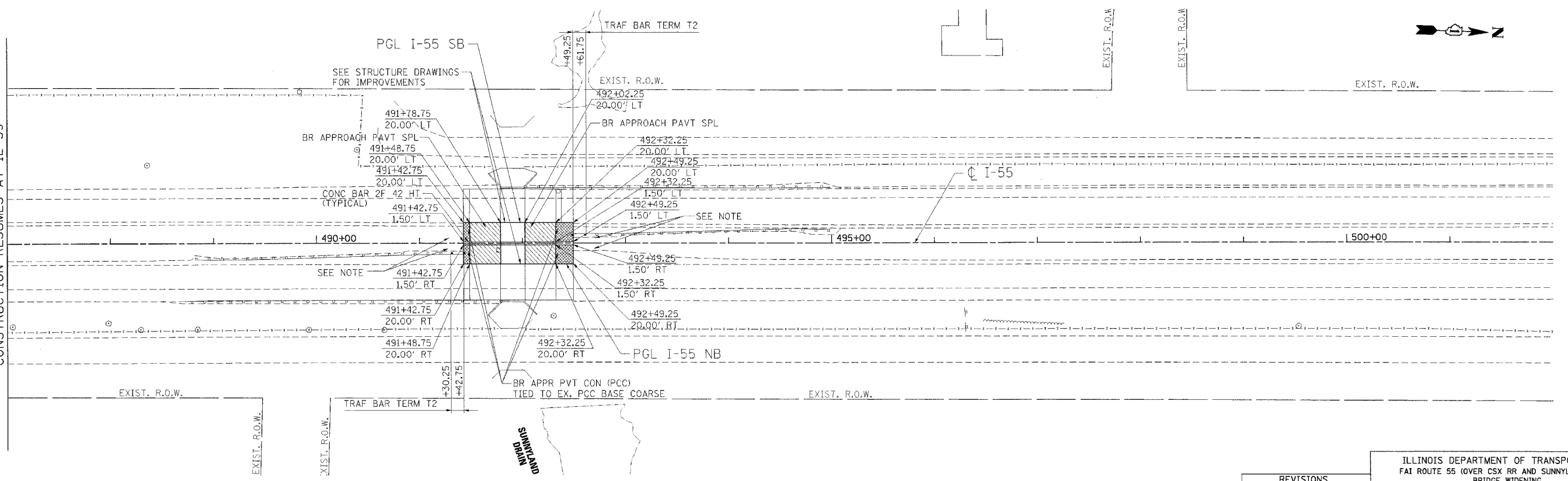


SEE SHEET 19
CONSTRUCTION RESUMES AT IL 59



EXISTING PLAN

SEE SHEET 19
CONSTRUCTION RESUMES AT IL 59



PROPOSED PLAN

NOTE:
GRADE MEDIAN TO MATCH PROPOSED BRIDGE APPROACH PAVEMENT CONNECTOR, USING MAXIMUM LONGITUDINAL SLOPES OF 10:1 AND AS DIRECTED BY THE ENGINEER.

PLT DATE = 07/21/06
FILE NAME = 60B85.DWG
PLOT SCALE = 1/4"=1'-0"
USER NAME = JUSER

REVISIONS	
NAME	DATE

ILLINOIS DEPARTMENT OF TRANSPORTATION
FAI ROUTE 55 (OVER CSX RR AND SUNNYLAND DRAIN)
BRIDGE WIDENING

ROADWAY PLAN
FAI 55
STA. 491+42.75 TO STA. 492+49.25

SCALE: 1"=50'
DATE: 07/21/06
DRAWN BY: AG/GF
CHECKED BY: DDH

TENG
TENGG & ASSOCIATES, INC.
ENGINEERS/ARCHITECTS/PLANNERS
CHICAGO, ILLINOIS