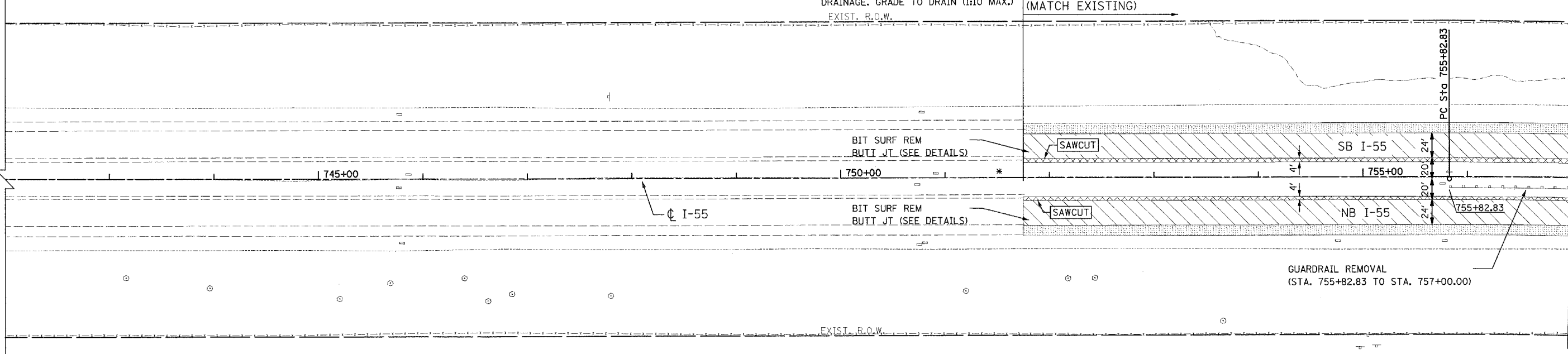


F.A.P. RTE.	SECTION	COUNTY	TOTAL SHEETS	SHEET NO.
55	2006-032 BY	WILL	505	63
STA. 742+00		TO STA. 757+00		
FED. ROAD DIST. NO. 1		ILLINOIS FED. AID PROJECT		
PLN-08 OF 11				

CONSTRUCTION RESUMES AT STA. 722+00
SEE SHEET PLN-07

* THE CONTRACTOR SHALL GRADE THE EXISTING MEDIAN TO ACCOMMODATE DRAINAGE. GRADE TO DRAIN (1:10 MAX.)
EXIST. R.O.W.

BEGIN CONSTRUCTION STATION: 751+75.00 (MATCH EXISTING)



MATCH LINE STA. 757+00
SEE PLN-09

LEGEND:


- BITUMINOUS SHOULDER REMOVAL
- BITUMINOUS SURFACE REMOVAL, 3-1/2"
- BITUMINOUS SURFACE REMOVAL (VARIABLE DEPTH)
- PAVEMENT REMOVAL

EXISTING CONDITION

CONSTRUCTION RESUMES AT STA. 722+00
SEE SHEET PLN-07

* THE CONTRACTOR SHALL GRADE THE EXISTING MEDIAN TO ACCOMMODATE DRAINAGE. GRADE TO DRAIN (1:10 MAX.)
EXIST. R.O.W.


BEGIN CONSTRUCTION STATION: 751+75.00 (MATCH EXISTING)



MATCH LINE STA. 757+00
SEE PLN-09

LEGEND:

- ① POLYMERIZED BIT. CONC. SURF. CSE, STONE MATRIX ASPH., SUPERPAVE, N80
- ② POLYMERIZED BIT. CONC. BIND. CSE, STONE MATRIX ASPH., SUPERPAVE, N80
- ③ BITUMINOUS CONCRETE BINDER COURSE, SUPERPAVE, IL-19, N90
- ④ BITUMINOUS CONCRETE BINDER COURSE, SUPERPAVE, IL-19, N70
- ⑤ P.C.C. BASE COURSE, 10-1/2"
- ⑥ CONCRETE BARRIER DOUBLE FACE, 42" HEIGHT
- ⑦ AGGREGATE SUBGRADE, 12"
- ⑧ SUB-BASE GRANULAR MATERIAL, TYPE B, 6"
- ⑨ BITUMINOUS BASE COURSE, SUPERPAVE, N50, 2-1/2"
- ⑩ BITUMINOUS CONCRETE SURFACE COURSE, SUPERPAVE, MIX "D", N70



REVISIONS	
NAME	DATE
M. HALDEMAN	07/28/06

ILLINOIS DEPARTMENT OF TRANSPORTATION
FAI ROUTE 55
US 30 (PLAINFIELD ROAD) TO LILY CACHE SLOUGH
EXISTING AND PROPOSED
ROADWAY PLAN

SCALE: 1" = 50'
DATE: 06-30-06
DRAWN BY: ALR
CHECKED BY: RH



FINAL