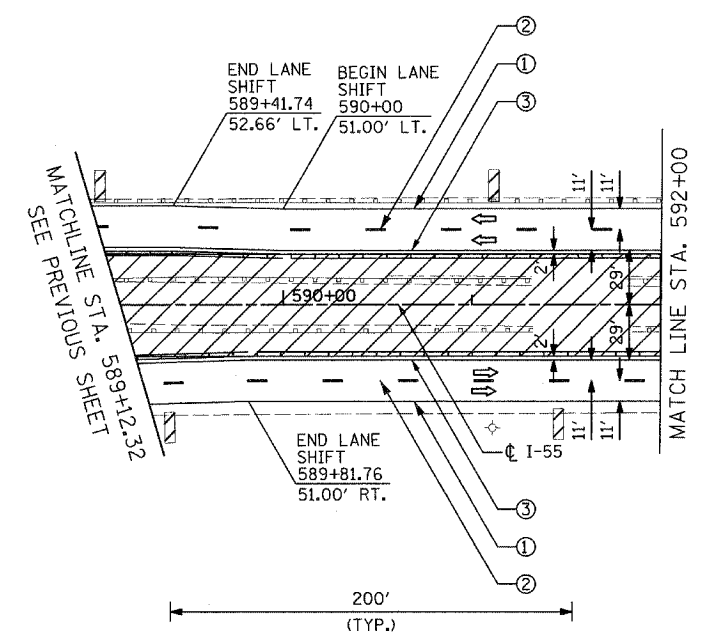
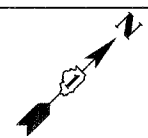
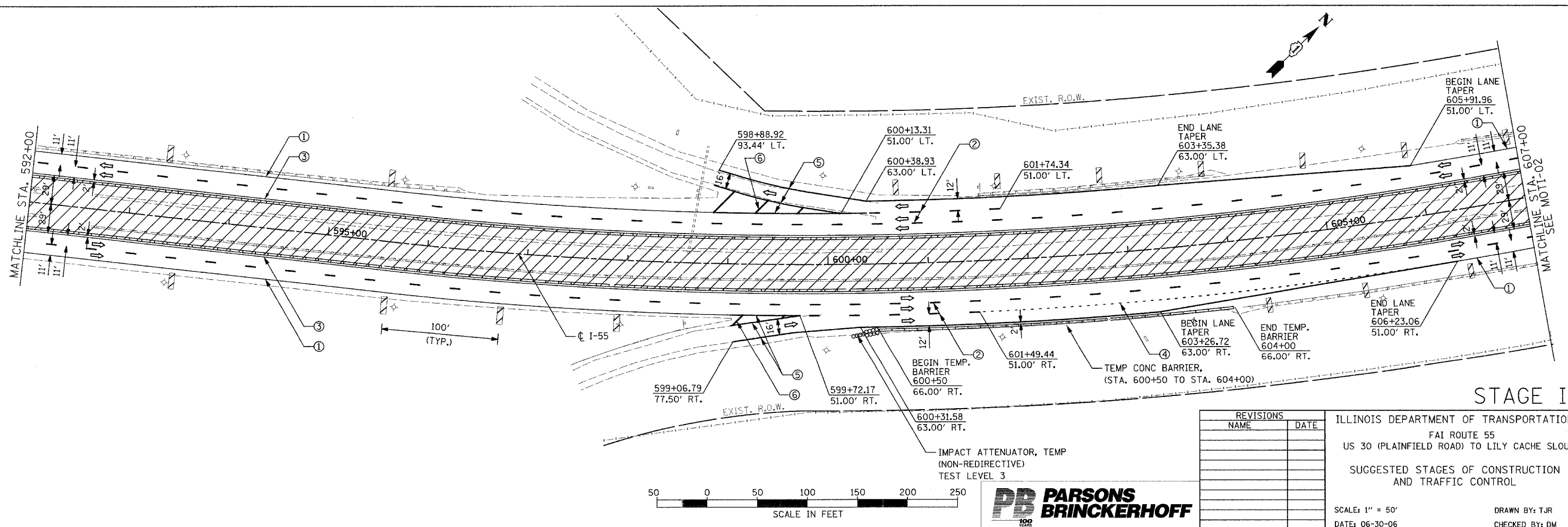


F.A.P. RTE.	SECTION	COUNTY	TOTAL SHEETS	SHEET NO.
55	2006-032 BY	WILL	505	111
STA. 577+00 TO STA. 607+00				
FED. ROAD DIST. NO. 1		ILLINOIS FED. AID PROJECT		
		MOTI-01 OF 08		



- LEGEND**
- WORK ZONE
  - DIRECTION OF TRAVEL
  - TEMP CONCRETE BARRIER
  - DRUMS W/ STEADY BURN LIGHTS  
\*See Drawing For Spacing
  - BARRICADE, TYPE III WITH TWO FLASHING LIGHTS
  - VERTICAL PANELS / BARRICADES  
\*See Standards for Spacing
  - ① PVMT MARKING TAPE, TYPE III 4" (WHITE)
  - ② PVMT MARKING TAPE, TYPE III 5" SKIP-DASH (WHITE-30 FT/10 FT)
  - ③ PVMT MARKING TAPE, TYPE III 4" (YELLOW)
  - ④ PVMT MARKING TAPE, TYPE III 4" SKIP-DASH (WHITE-6 FT/2 FT)
  - ⑤ PVMT MARKING TAPE, TYPE III 8" (WHITE)
  - ⑥ PVMT MARKING TAPE, TYPE III 12" (WHITE)



**STAGE I**

REVISIONS	
NAME	DATE

ILLINOIS DEPARTMENT OF TRANSPORTATION  
 FAI ROUTE 55  
 US 30 (PLAINFIELD ROAD) TO LILY CACHE SLOUGH  
 SUGGESTED STAGES OF CONSTRUCTION  
 AND TRAFFIC CONTROL

SCALE: 1" = 50'  
 DATE: 06-30-06

DRAWN BY: TJR  
 CHECKED BY: DM

