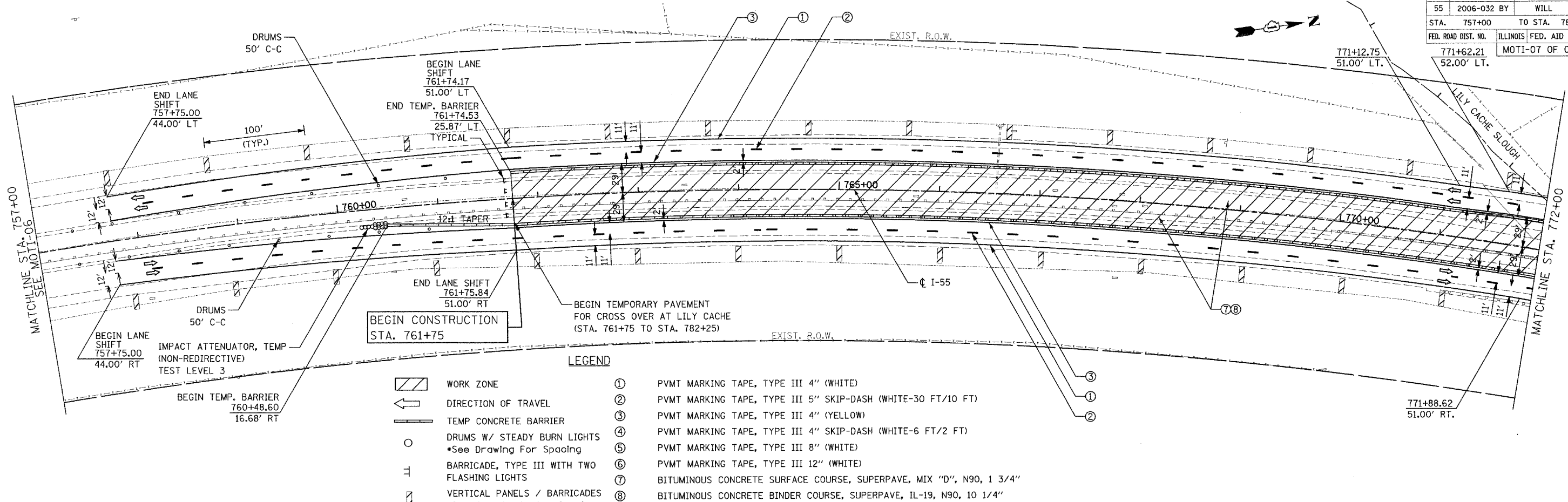
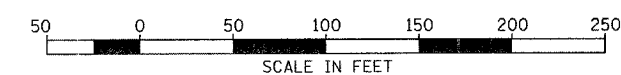
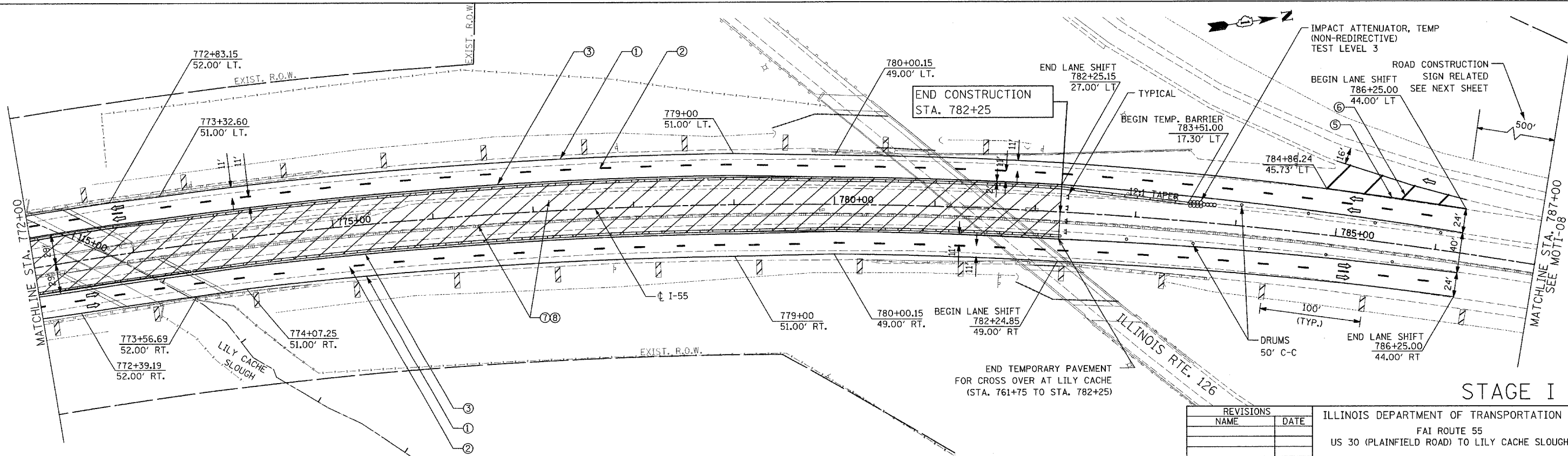


F.A.P. RTE.	SECTION	COUNTY	TOTAL SHEETS	SHEET NO.
55	2006-032 BY	WILL	505	117
STA. 757+00 TO STA. 787+00		ILLINOIS FED. AID PROJECT		
FED. ROAD DIST. NO.		MOTI-07 OF 08		



- LEGEND**
- ① PVMT MARKING TAPE, TYPE III 4" (WHITE)
 - ② PVMT MARKING TAPE, TYPE III 5" SKIP-DASH (WHITE-30 FT/10 FT)
 - ③ PVMT MARKING TAPE, TYPE III 4" (YELLOW)
 - ④ PVMT MARKING TAPE, TYPE III 4" SKIP-DASH (WHITE-6 FT/2 FT)
 - ⑤ PVMT MARKING TAPE, TYPE III 8" (WHITE)
 - ⑥ PVMT MARKING TAPE, TYPE III 12" (WHITE)
 - ⑦ BITUMINOUS CONCRETE SURFACE COURSE, SUPERPAVE, MIX "D", N90, 1 3/4"
 - ⑧ BITUMINOUS CONCRETE BINDER COURSE, SUPERPAVE, IL-19, N90, 10 1/4"
- [Hatched Box] WORK ZONE
 - [Arrow] DIRECTION OF TRAVEL
 - [Barrier Symbol] TEMP CONCRETE BARRIER
 - [Circle with X] DRUMS W/ STEADY BURN LIGHTS
*See Drawing For Spacing
 - [T Symbol] BARRICADE, TYPE III WITH TWO FLASHING LIGHTS
 - [Vertical Panel Symbol] VERTICAL PANELS / BARRICADES
*See Standards for Spacing



REVISIONS	
NAME	DATE

ILLINOIS DEPARTMENT OF TRANSPORTATION
 FAI ROUTE 55
 US 30 (PLAINFIELD ROAD) TO LILY CACHE SLOUGH
 SUGGESTED STAGES OF CONSTRUCTION
 AND TRAFFIC CONTROL

SCALE: 1" = 50'
 DATE: 07-21-06

DRAWN BY: TJR
 CHECKED BY: DM

STAGE I
 FINAL