






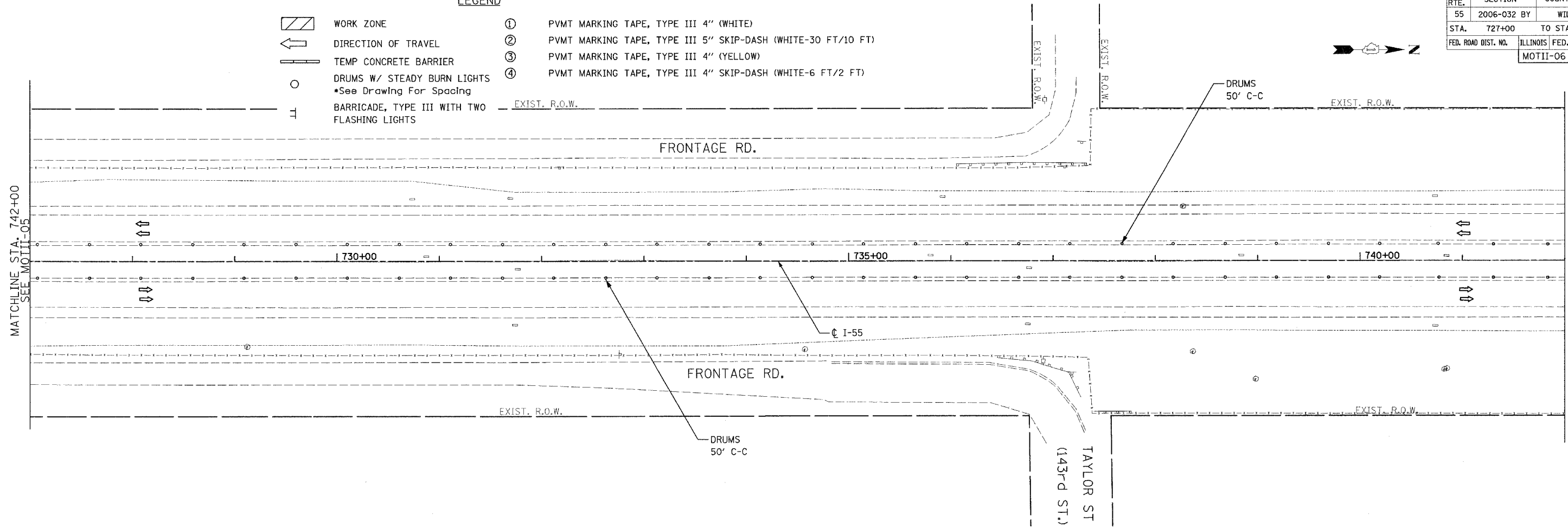
F.A.P. RTE.	SECTION	COUNTY	TOTAL SHEETS	SHEET NO.
55	2006-032 BY	WILL	505	125
STA.	727+00	TO STA.	757+00	
FED. ROAD DIST. NO.	ILLINOIS FED. AID PROJECT		MOTII-06 OF 08	

**LEGEND**

-  WORK ZONE
-  DIRECTION OF TRAVEL
-  TEMP CONCRETE BARRIER
-  DRUMS W/ STEADY BURN LIGHTS  
\*See Drawing For Spacing
-  BARRICADE, TYPE III WITH TWO FLASHING LIGHTS
- ① PVMT MARKING TAPE, TYPE III 4" (WHITE)
- ② PVMT MARKING TAPE, TYPE III 5" SKIP-DASH (WHITE-30 FT/10 FT)
- ③ PVMT MARKING TAPE, TYPE III 4" (YELLOW)
- ④ PVMT MARKING TAPE, TYPE III 4" SKIP-DASH (WHITE-6 FT/2 FT)

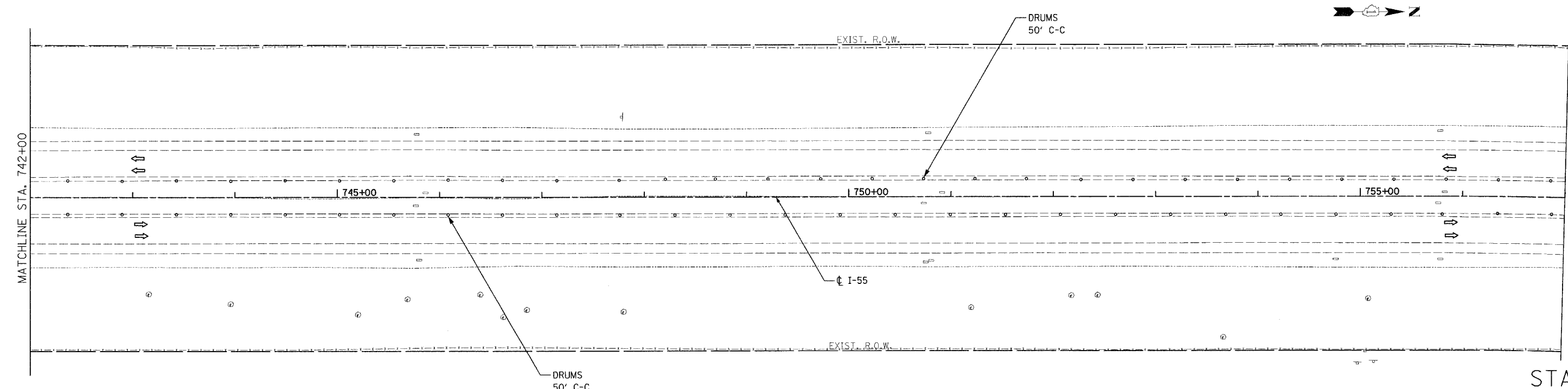
MATCHLINE STA. 742+00  
SEE MOTII-05

MATCHLINE STA. 742+00



MATCHLINE STA. 742+00

MATCHLINE STA. 757+00  
SEE MOTII-07



**STAGE II**



REVISIONS	
NAME	DATE

ILLINOIS DEPARTMENT OF TRANSPORTATION  
 FAI ROUTE 55  
 US 30 (PLAINFIELD ROAD) TO LILY CACHE SLOUGH  
 SUGGESTED STAGES OF CONSTRUCTION  
 AND TRAFFIC CONTROL

SCALE: 1" = 50'  
 DATE: 06-30-06

DRAWN BY: TJR  
 CHECKED BY: DM

**FINAL**