




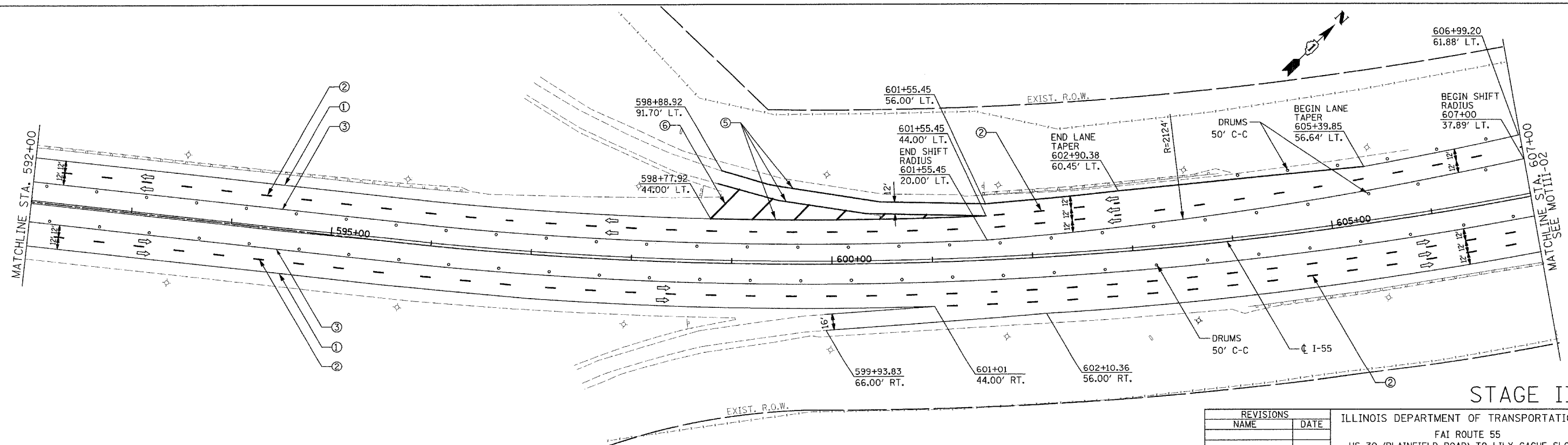
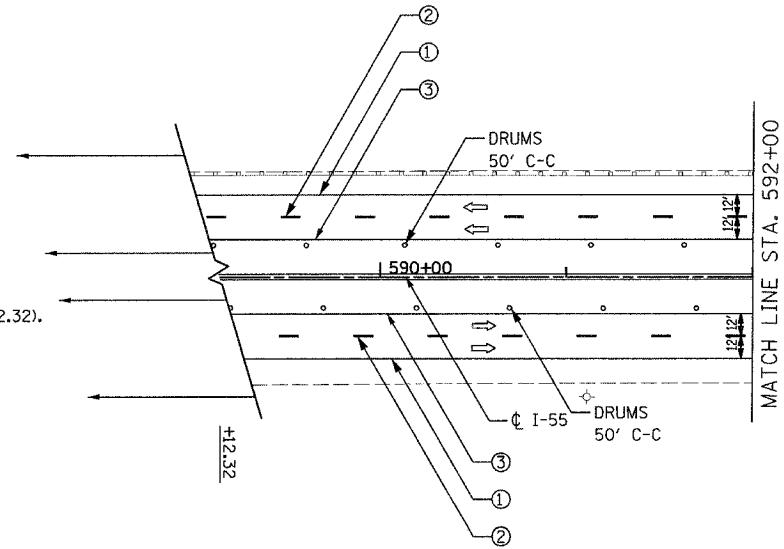


F.A.P. RTE.	SECTION	COUNTY	TOTAL SHEETS	SHEET NO.
55	2006-032 BY	WILL	505	128
STA. 577+00	TO STA. 607+00			
FED. ROAD DIST. NO.	ILLINOIS FED. AID PROJECT			
	MOTIII-01 OF 08			


LEGEND

-  WORK ZONE
-  DIRECTION OF TRAVEL
-  TEMP CONCRETE BARRIER
-  DRUMS W/ STEADY BURN LIGHTS
*See Drawing For Spacing
-  BARRICADE, TYPE III WITH TWO FLASHING LIGHTS
- ① PVMT MARKING TAPE, TYPE III 4" (WHITE)
- ② PVMT MARKING TAPE, TYPE III 5" SKIP-DASH (WHITE-30 FT/10 FT)
- ③ PVMT MARKING TAPE, TYPE III 4" (YELLOW)
- ④ PVMT MARKING TAPE, TYPE III 4" SKIP-DASH (WHITE-6 FT/2 FT)
- ⑤ PVMT MARKING TAPE, TYPE III 8" (WHITE)
- ⑥ PVMT MARKING TAPE, TYPE III 12" (WHITE)

NOTE:
THE LIMITS FOR TEMPORARY PAVEMENT MARKINGS FOR STAGE III NOT SHOWN HERE BEGIN AT STATION 573+00. THOSE MARKINGS SHOULD JOIN THE TEMPORARY PAVEMENT MARKINGS SHOWN AT THIS POINT (STA. 589+12.32).



STAGE III



REVISIONS	
NAME	DATE

ILLINOIS DEPARTMENT OF TRANSPORTATION
FAI ROUTE 55
US 30 (PLAINFIELD ROAD) TO LILY CACHE SLOUGH
SUGGESTED STAGES OF CONSTRUCTION
AND TRAFFIC CONTROL

SCALE: 1" = 50'
DATE: 07-21-06

DRAWN BY: TJR
CHECKED BY: DM

FINAL