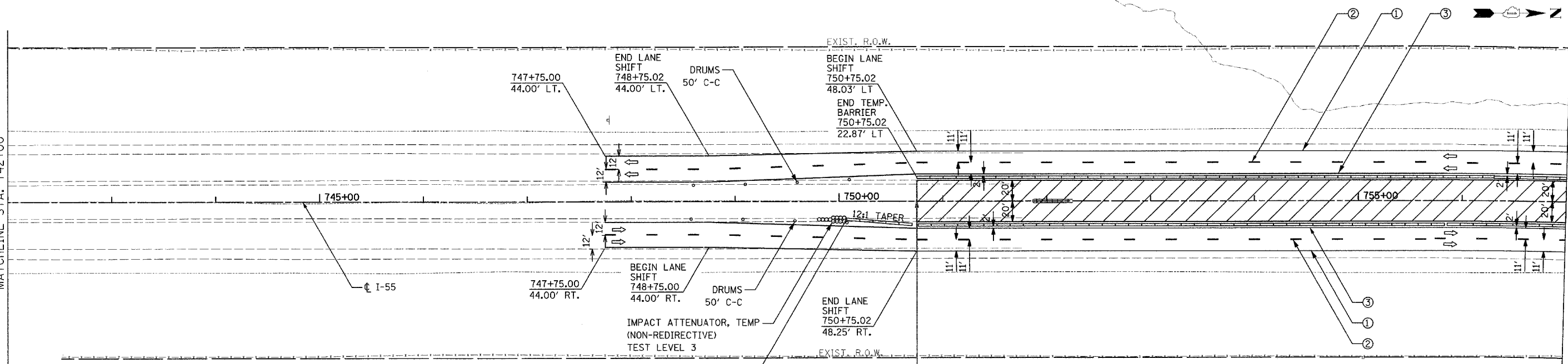
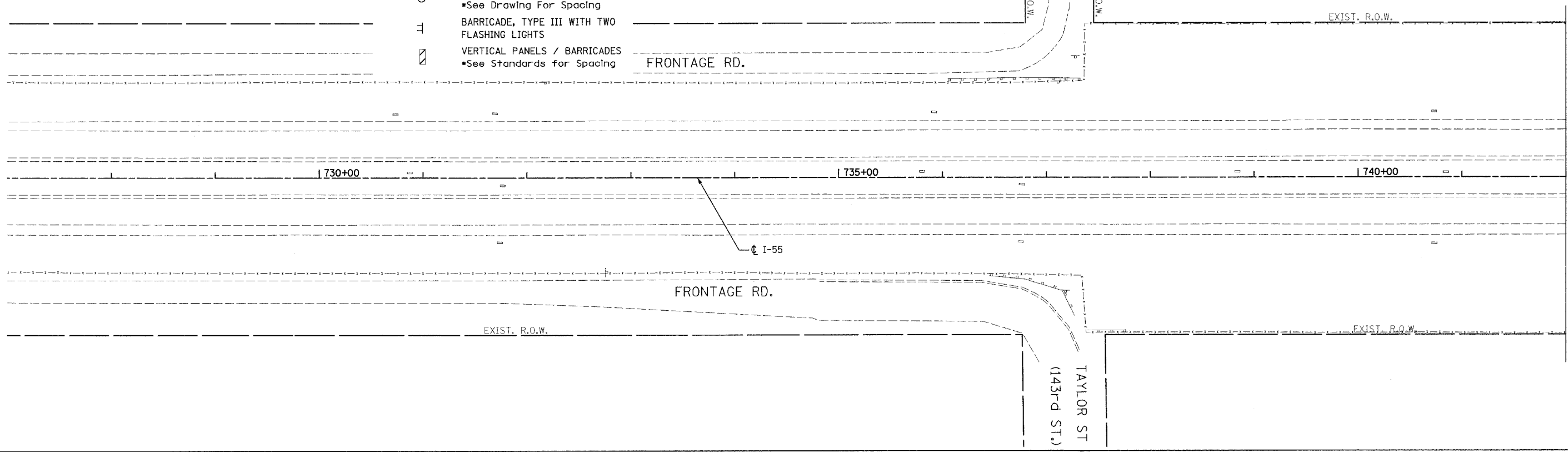


F.A.P. RTE.	SECTION	COUNTY	TOTAL SHEETS	SHEET NO.
55	2006-032 BY	WILL	505	136
STA.	727+00	TO STA.	757+00	
FED. ROAD DIST. NO.	ILLINOIS FED. AID PROJECT		MOTIV-01 OF 03	


- LEGEND**
- WORK ZONE
  - DIRECTION OF TRAVEL
  - TEMP CONCRETE BARRIER
  - DRUMS W/ STEADY BURN LIGHTS  
•See Drawing For Spacing
  - BARRICADE, TYPE III WITH TWO FLASHING LIGHTS
  - VERTICAL PANELS / BARRICADES  
•See Standards for Spacing
  - ① PVMT MARKING TAPE, TYPE III 4" (WHITE)
  - ② PVMT MARKING TAPE, TYPE III 5" SKIP-DASH (WHITE-30 FT/10 FT)
  - ③ PVMT MARKING TAPE, TYPE III 4" (YELLOW)
  - ④ PVMT MARKING TAPE, TYPE III 4" SKIP-DASH (WHITE-6 FT/2 FT)



MATCHLINE STA. 742+00

MATCHLINE STA. 757+00  
SEE MOTIV-02

**STAGE IV**



REVISIONS	
NAME	DATE

ILLINOIS DEPARTMENT OF TRANSPORTATION  
 FAI ROUTE 55  
 US 30 (PLAINFIELD ROAD) TO LILY CACHE SLOUGH

STAGES OF CONSTRUCTION  
 AND TRAFFIC CONTROL

SCALE: 1" = 50'  
 DATE: 07-21-06

DRAWN BY: TJR  
 CHECKED BY: DM

**FINAL**