




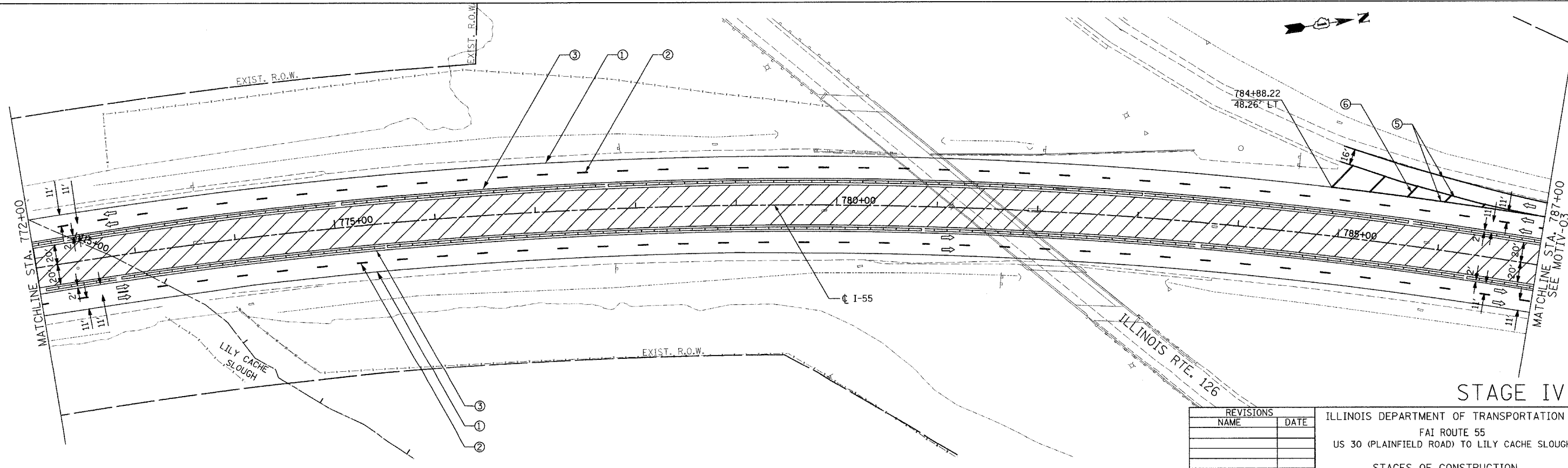
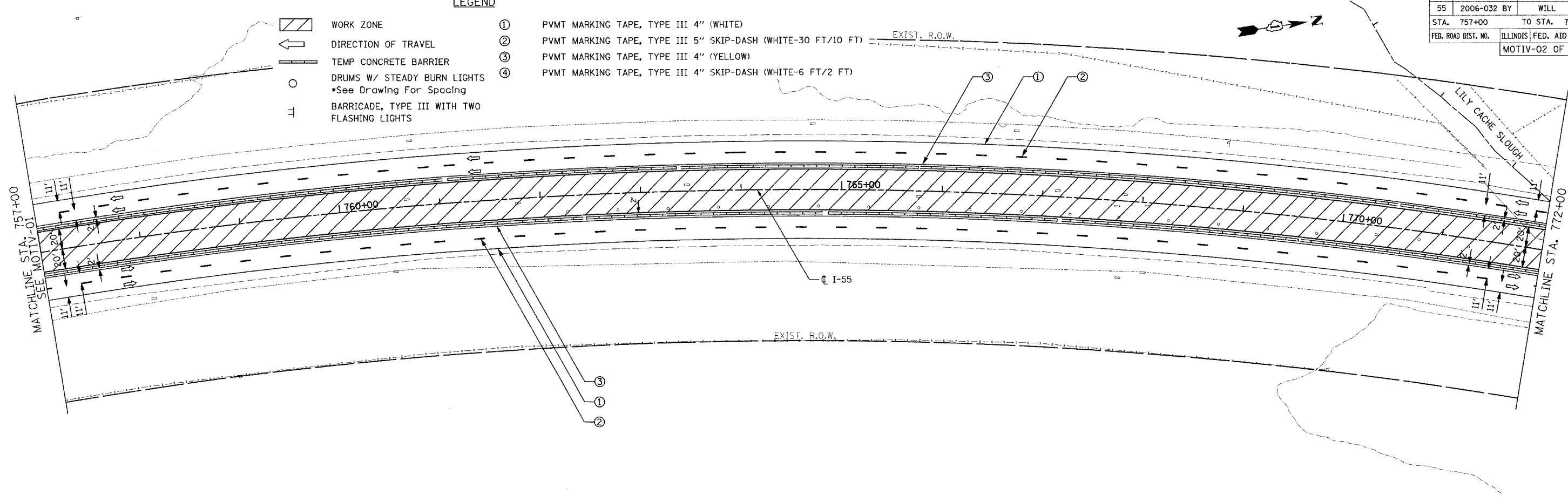


F.A.P. RTE.	SECTION	COUNTY	TOTAL SHEETS	SHEET NO.
55	2006-032 BY	WILL	505	137
STA. 757+00		TO STA. 787+00		
FED. ROAD DIST. NO.		ILLINOIS FED. AID PROJECT		
		MOTIV-02 OF 03		


LEGEND

-  WORK ZONE
-  DIRECTION OF TRAVEL
-  TEMP CONCRETE BARRIER
-  DRUMS W/ STEADY BURN LIGHTS  
•See Drawing For Spacing
-  BARRICADE, TYPE III WITH TWO FLASHING LIGHTS

- ① PVMT MARKING TAPE, TYPE III 4" (WHITE)
- ② PVMT MARKING TAPE, TYPE III 5" SKIP-DASH (WHITE-30 FT/10 FT)
- ③ PVMT MARKING TAPE, TYPE III 4" (YELLOW)
- ④ PVMT MARKING TAPE, TYPE III 4" SKIP-DASH (WHITE-6 FT/2 FT)



STAGE IV



REVISIONS	
NAME	DATE

ILLINOIS DEPARTMENT OF TRANSPORTATION  
 FAI ROUTE 55  
 US 30 (PLAINFIELD ROAD) TO LILY CACHE SLOUGH  
 STAGES OF CONSTRUCTION  
 AND TRAFFIC CONTROL  
 SCALE: 1" = 50'  
 DATE: 07-21-06  
 DRAWN BY: TJR  
 CHECKED BY: DM

FINAL