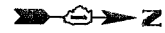
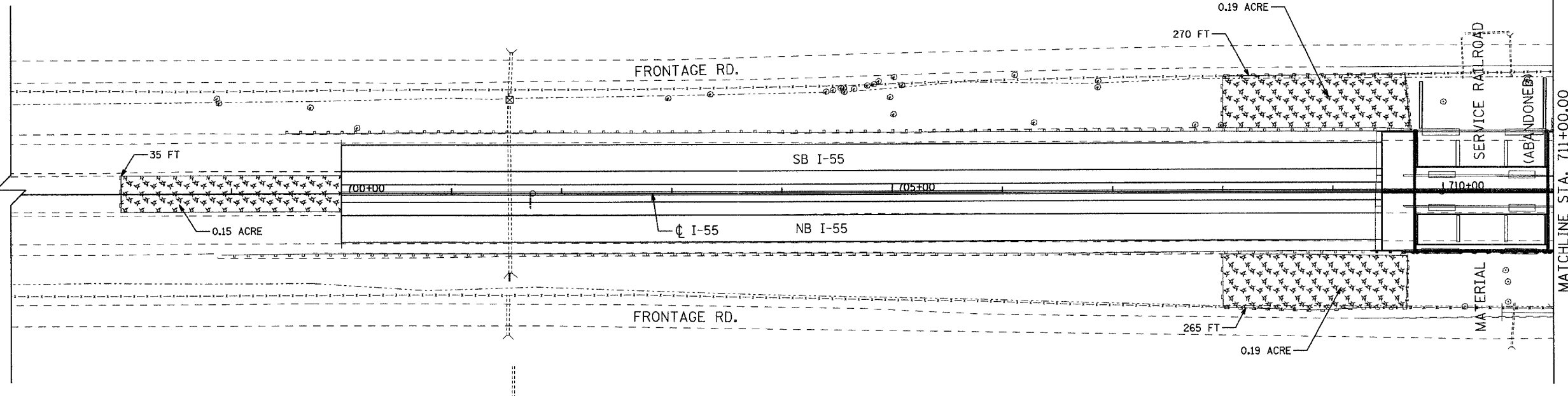


F.A.P. RTE.	SECTION	COUNTY	TOTAL SHEETS	SHEET NO.
55	2006-032 BY	WILL	505	168
STA.		TO STA.		
FED. ROAD DIST. NO.	ILLINOIS	FED. AID PROJECT		
		EC 04 OF 07		

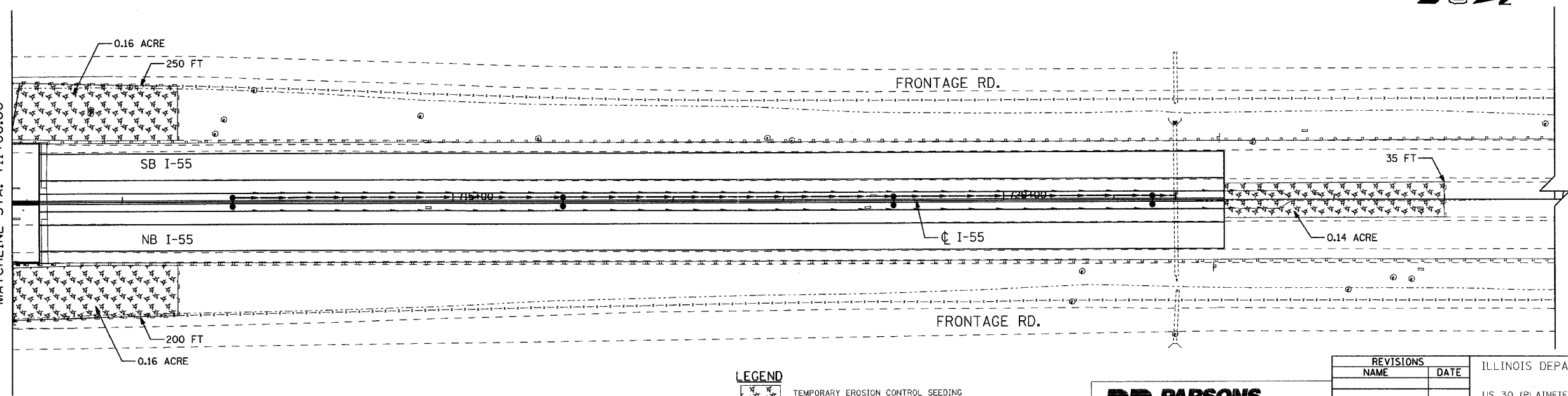


CONSTRUCTION RESUMES AT STA. 643+00.00
SEE EC-03



MATCHLINE STA. 711+00.00

MATCHLINE STA. 711+00.00



CONSTRUCTION RESUMES AT
STA. 749+00.00 SEE EC-05

LEGEND

- TEMPORARY EROSION CONTROL SEEDING WITH MULCH METHOD 2
- SEDIMENT CONTROL, SILT FENCE
- INLET AND PIPE PROTECTION
- TEMPORARY DITCH CHECK

PARSONS BRINCKERHOFF
SMITH ENGINEERING CONSULTANTS, INC.
www.smithengineering.com

REVISIONS	
NAME	DATE

ILLINOIS DEPARTMENT OF TRANSPORTATION
FAI ROUTE 55
US 30 (PLAINFIELD ROAD) TO LILY CACHE SLOUGH
EROSION AND SEDIMENT CONTROL PLAN
SCALE: 1" = 50'
DATE: 07/21/2006
DRAWN BY: JPA
CHECKED BY: TEH

PLOT DATE = 7/19/2006
FILE NAME = WFILEL
PLOT SCALE = MGSLECHLEY
REFERENCE = WREF4