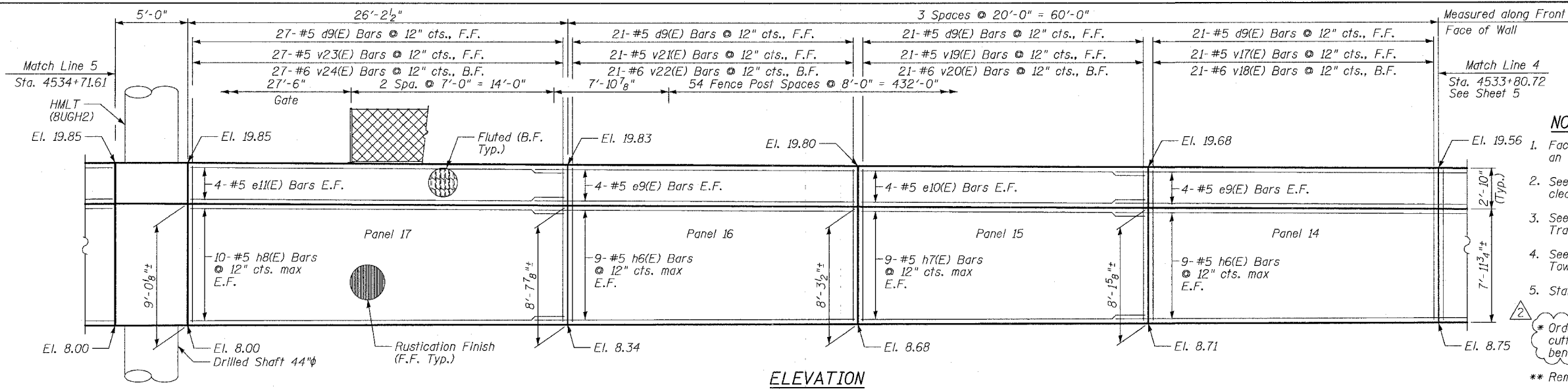


F.A.I.	SECTION	COUNTY	TOTAL SHEETS	SHEET NO.
94/90	*	COOK	565	378
STA.	TO STA.			
FED. ROAD DIST. NO.	ILLINOIS	FED. AID PROJECT		
62301	*(2021-922 PT2 ETC 2324.6-1P) R-10			

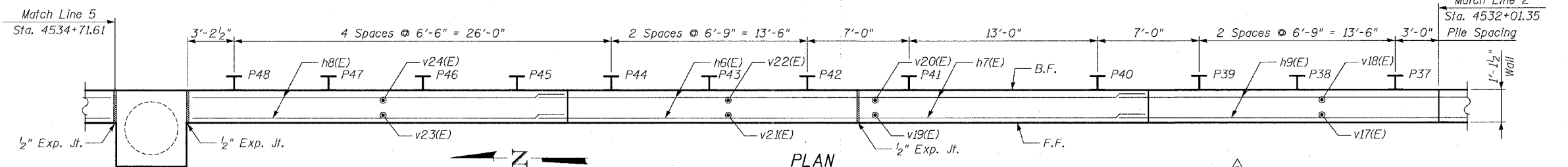


ELEVATION

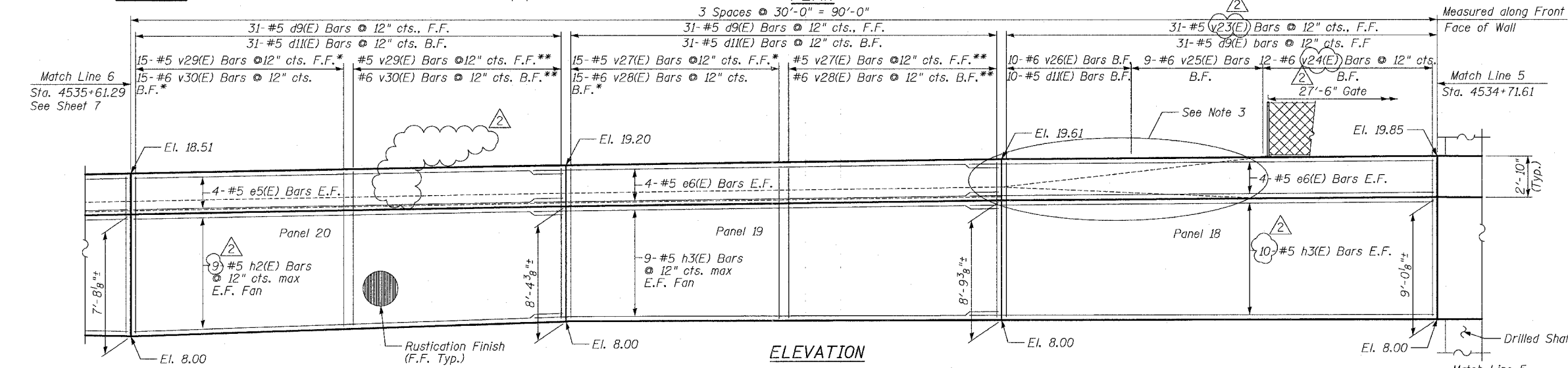
- NOTES:**
- Facing in Plan Views is scaled 1:2 on an X:Y scale to show reinforcement.
 - See details for reinforcing bar clearances.
 - See Sheet 15 for Parapet Reinforcing Transition Detail.
 - See Sheets 10 & 11 for High Mast Light Tower Details.
 - Stationing is @ Northbound Local Lanes
- * Order bars full length, cut as indicated in cutting diagram, then bend as shown in bar bend details if required.
- ** Remaining Bars from Cutting Diagram

F.F. - denotes Front Face
B.F. - denotes Back Face
E.F. - denotes Each Face

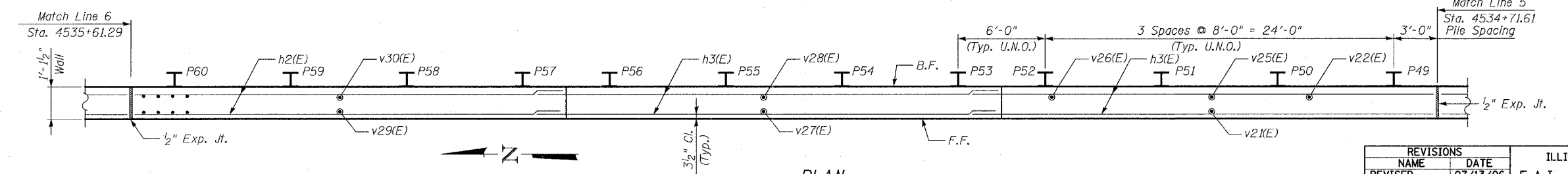
MIN BAR LAP
#5 - 2'-2"
#6 - 2'-7"



PLAN



ELEVATION



PLAN

SHEET 6 OF 24

REVISIONS	
NAME	DATE
REVISOR	07/13/06
ADDENDUM 2	8/04/06

ILLINOIS DEPARTMENT OF TRANSPORTATION
F.A.I. 94/90 (DAN RYAN EXPRESSWAY)
GARFIELD BLVD TO 31ST STREET (NB LOCAL LANES)
COOK COUNTY
STA. 4529+75.90 TO STA. 4537+30.74
RETAINING WALL N-47N-R
WALL DETAILS 3
S.N. 016-W977

SCALE: NTS
DATE: JUNE 9, 2006
DRAWN BY: MTR
CHECKED BY: BLU

BOWMAN, BARRETT & ASSOCIATES INC.
CONSULTING ENGINEERS
Chicago, Illinois
312.228.0100
www.bbainc.com

11660-cad/civil/RETAINING WALLS/94/90/WALL DETAILS 3 3/24/06