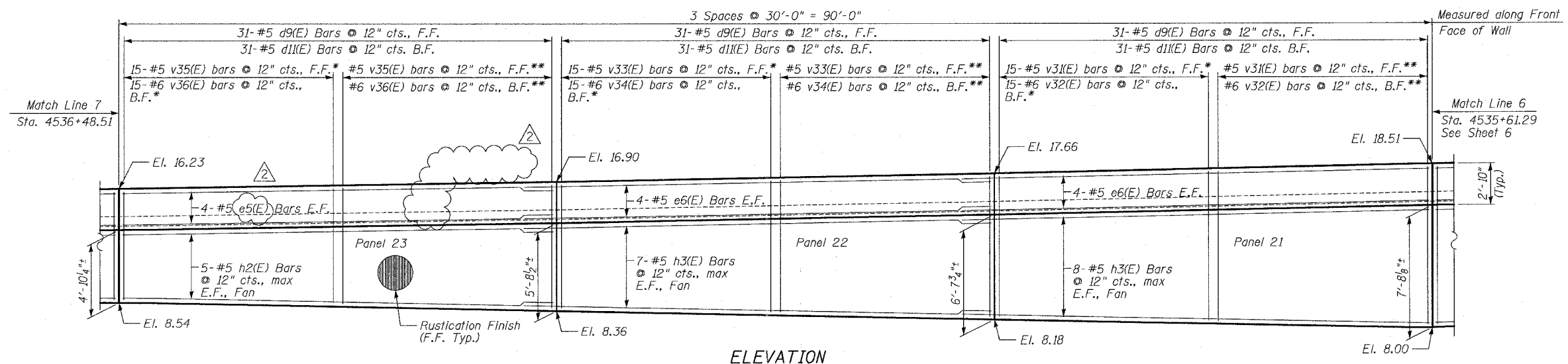
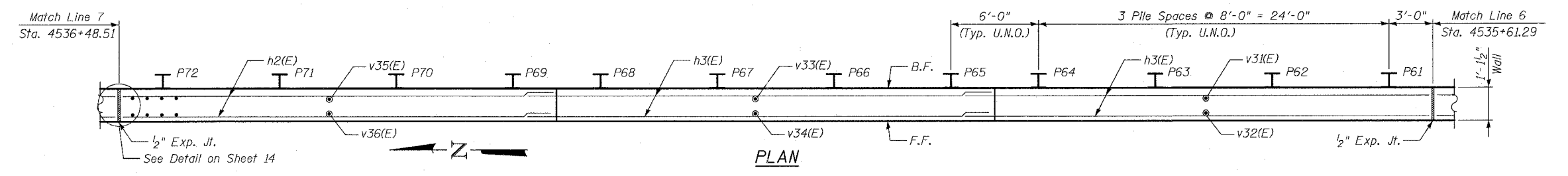


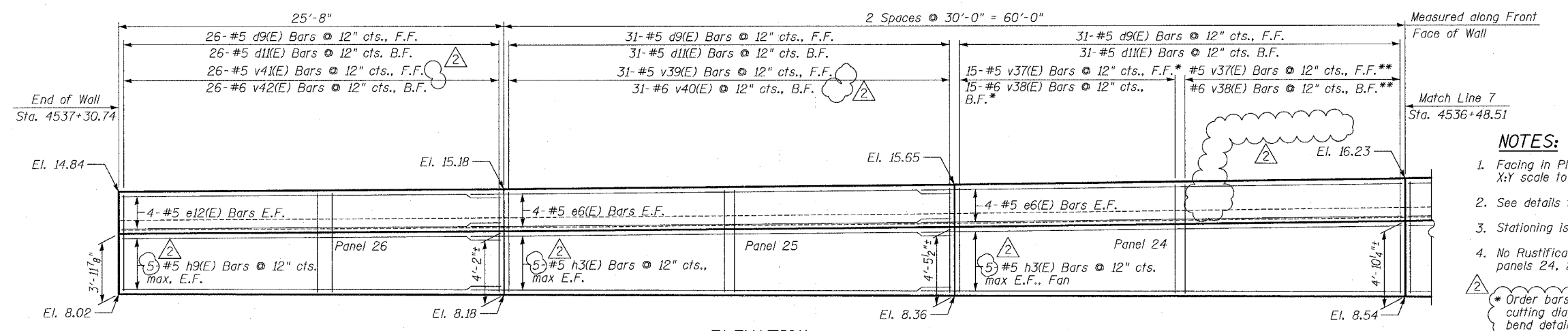
F.A.I.	SECTION	COUNTY	TOTAL SHEETS	SHEET NO.
94/90	*	COOK	565	379
STA.		TO STA.		
62301		*12021-922 PT2 ETC 2324.6-1P) R-10		



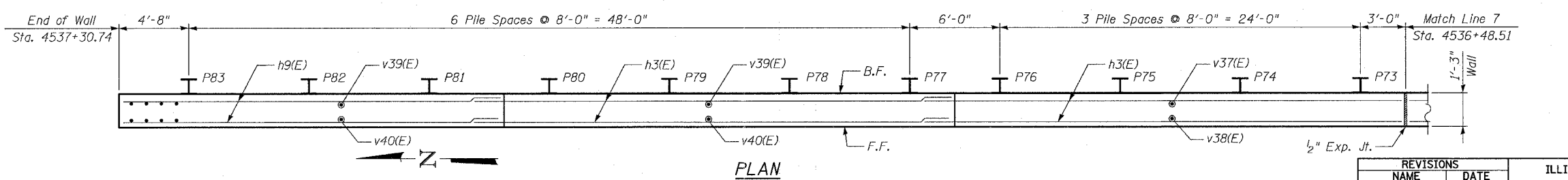
ELEVATION



PLAN



ELEVATION



PLAN

NOTES:

1. Facing in Plan Views is scaled 1:2 on an X:Y scale to show reinforcement.
 2. See details for reinforcing bar clearances.
 3. Stationing is @ Northbound Local Lanes
 4. No Rustication Finish on Front Face of panels 24, 25, & 26.
- * Order bars full length, cut as indicated in cutting diagram, then bend as shown in bar bend details if required.
- ** Remaining Bars from Cutting Diagram

MIN BAR LAP

- #5 - 2'-2"
- #6 - 2'-7"

SHEET 7 OF 24

REVISIONS	
NAME	DATE
REVISOR	07/13/06
ADDENDUM 2	8/04/06

ILLINOIS DEPARTMENT OF TRANSPORTATION
 F.A.I. 94/90 (DAN RYAN EXPRESSWAY)
 GARFIELD BLVD TO 31ST STREET (NB LOCAL LANES)
 COOK COUNTY
 STA. 4529+75.90 TO STA. 4537+30.74
 RETAINING WALL N-47N-R
 WALL DETAILS 4
 S.N. 016-W977

SCALE: NTS
 DATE: JUNE 9, 2006
 DRAWN BY: MTR
 CHECKED BY: BLU

BOWMAN, BARRETT & ASSOCIATES INC.
 CONSULTING ENGINEERS
 Chicago, Illinois
 312.228.0100
 www.bbainc.com

8/10/2006 3:20:4 PM 1442024