

F.A.I.	SECTION	COUNTY	TOTAL SHEETS	SHEET NO.
94/90		COOK	565	399
STA.	TO STA.			
	ILLINOIS FED. AID PROJECT			
62301 * (2021-922 PT2 ETC 2324.6-1P) R-10				

NOTES:

1. Stations in parentheses are along La Salle St.
2. Facing in Plan Views is scaled 1:2 on an X:Y scale to show reinforcement.
3. See details for reinforcing bar clearances.

* Order bars full length and cut as indicated in cutting diagram.

** Remaining Bars from Cutting Diagram

F.F. - denotes Front Face
 B.F. - denotes Back Face
 E.F. - denotes Each Face

MIN BAR LAP

#5 - 2'-2"
 #6 - 2'-7"

SHEET 3 OF 9

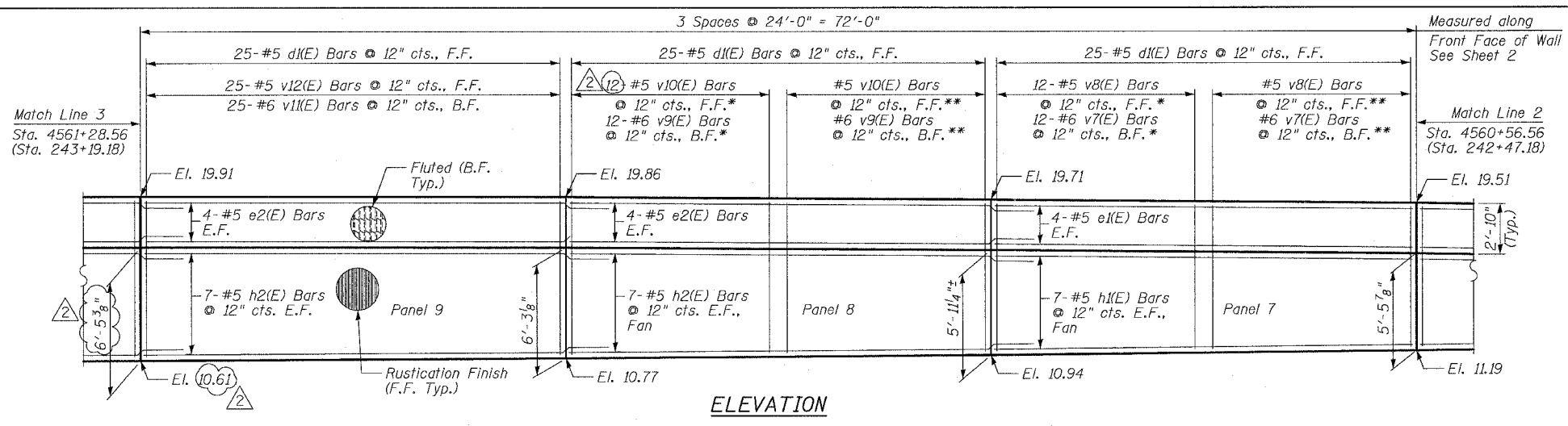
ILLINOIS DEPARTMENT OF TRANSPORTATION
 F.A.I. 94/90 (DAN RYAN EXPRESSWAY)
 GARFIELD BLVD TO 31ST STREET (NB LOCAL LANES)

**RETAINING WALL N-43N-F
 WALL DETAILS 2**

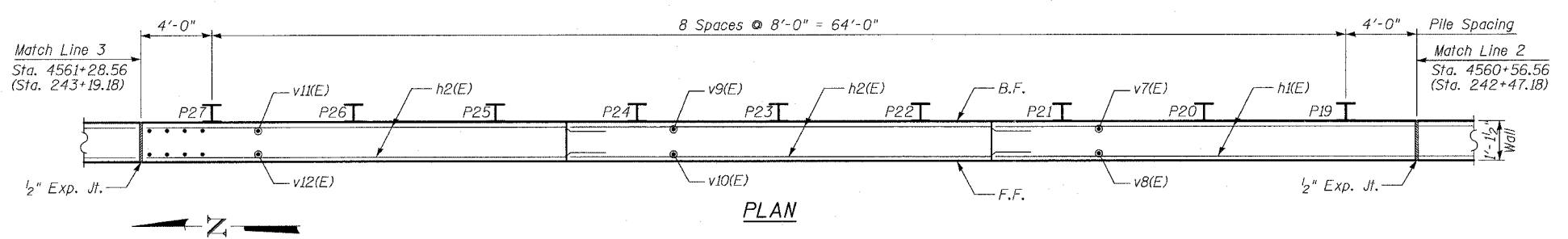
SCALE: NTS
 DATE: JUNE 9, 2006
 DRAWN BY: LAM
 CHECKED BY: BLU

REVISIONS	
NAME	DATE
REVISED	06/22/06
ADDENDUM 2	8/04/06

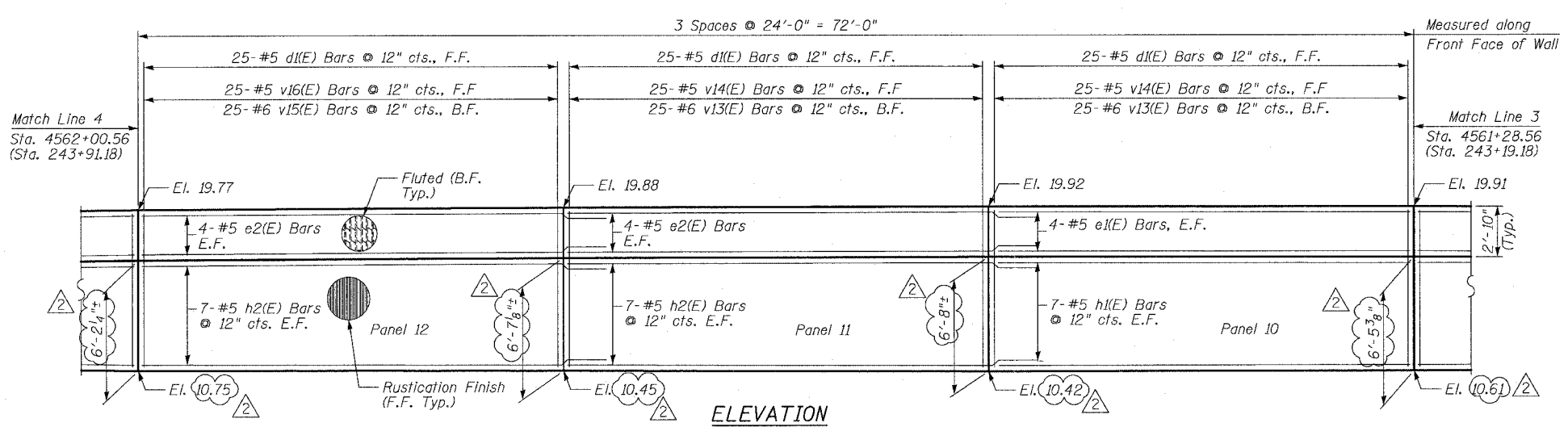
06/04/2006



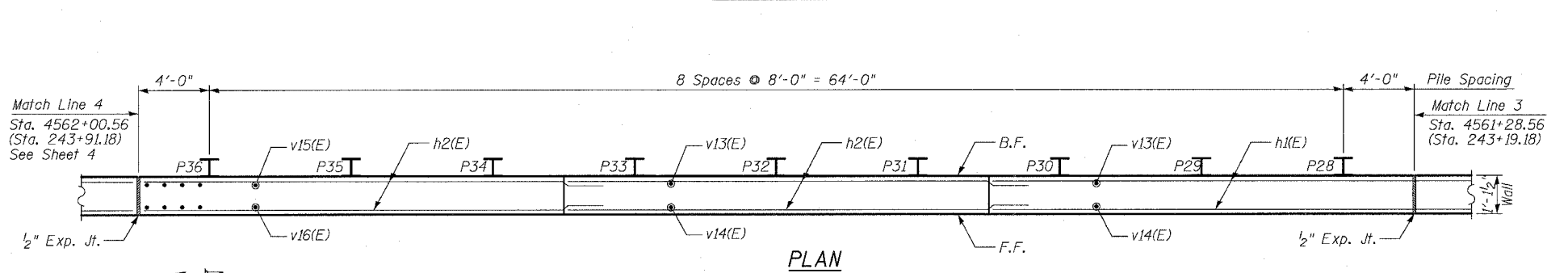
ELEVATION



PLAN



ELEVATION



PLAN

BOWMAN, BARRETT & ASSOCIATES INC.
 CONSULTING ENGINEERS
 Chicago, Illinois
 312.228.0100
 www.bbandainc.com