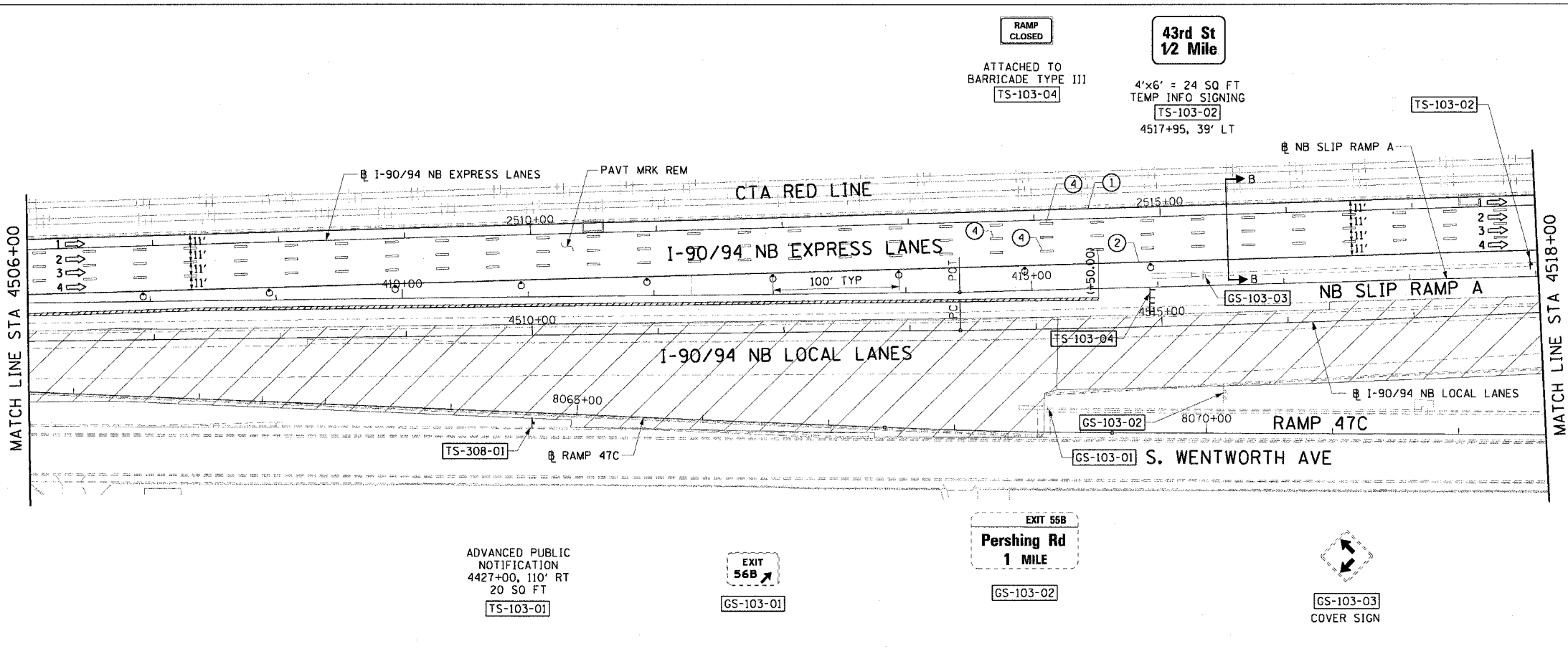
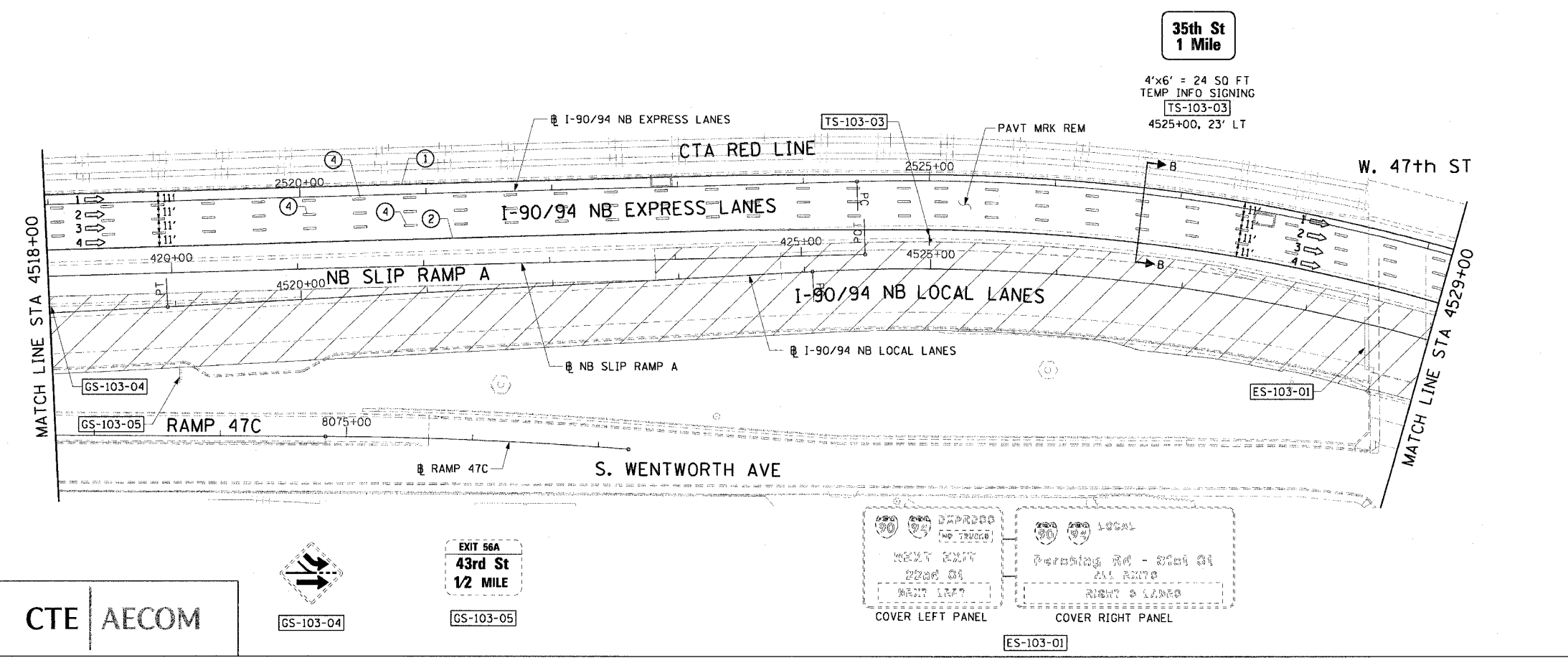



F.A.I. RTE.	SECTION	COUNTY	TOTAL SHEETS	SHEET NO.
90/94	*	COOK	565	85
STA. 4506+00		TO STA. 4529+00		
FED. ROAD DIST. NO. 1	ILLINOIS	FED. AID PROJECT		
62301		(2021-922 PT2 ETC 2324.6-1P) R-10		



- LEGEND:**
- 1 → LANE NUMBER AND DIRECTION OF TRAFFIC
 - ▨ WORK AREA
 - ▨ TEMPORARY PAVEMENT
 - ⊞ IMPACT ATTENUATORS, TEMPORARY (NON-REDIRECTIVE), TEST LEVEL 3
 - DRUM OR BARRICADE TYPE II WITH STEADY BURNING LIGHT
 - ⊞ BARRICADE TYPE III
 - ▨ TEMPORARY CONCRETE BARRIER
 - ① LINE 4" (YELLOW EDGE)
 - ② LINE 4" (WHITE EDGE)
 - ③ LINE 4" (SKIP DASH, 6' SKIP - 2' DASH, WHITE)
 - ④ LINE 5" (SKIP DASH, 30' SKIP - 10' DASH, WHITE)
 - ⑤ LINE 8" (WHITE GORE LINE)
 - ⑥ LINE 8" (SKIP DASH, 12' SKIP - 3' DASH, WHITE)
 - ⑦ LINE 12" (DIAGONAL, 30' C-C, WHITE)
 - ⑧ LETTERS AND SYMBOLS
 - ES-XXX-XX EXISTING OVERHEAD OR CANTILEVER SIGNS
 - GS-XXX-XX EXISTING POST MOUNTED SIGNS
 - TS-XXX-XX TEMPORARY SIGNS
- +XX.XX STATION PROVIDED FROM THE ± SB I-90/94 EXPRESS LANES
 (+XX.XX) STATION PROVIDED FROM THE ± SB I-90/94 LOCAL LANES



- NOTES:**
- SEE SHEET MOTTS-01 FOR TYPICAL SECTIONS.
 - SEE TEMPORARY SIGN PANEL SHEETS FOR DETAILS.
 - THE SIGNING AND BARRICADING FOR THE SLIP RAMP CLOSURE SHALL BE IN ACCORDANCE WITH DISTRICT 1 DETAIL TC-08.
 - SIGN TS-103-04 SHALL BE ERECTED 2 WEEKS PRIOR TO WHEN RAMP 47C IS CLOSED TO TRAFFIC. FOR DETAILS SEE DISTRICT 1 DETAIL TC-8.

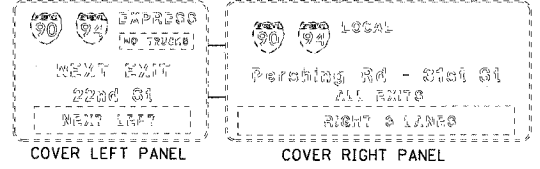


REVISIONS		MOT-103 ILLINOIS DEPARTMENT OF TRANSPORTATION F.A.I. 90/94 (DAN RYAN EXPRESSWAY) GARFIELD BLVD TO 31ST STREET (NB LOCAL LANES)
NAME	DATE	
		SUGGESTED STAGES OF CONSTRUCTION AND TRAFFIC CONTROL STAGE 1 SCALE: 1"=50' DATE: June 9, 2006 DRAWN BY: PHP CHECKED BY: RMC

CTE | AECOM



EXIT 56A
35th St
1/2 MILE



6/7/2006 15:44 PM