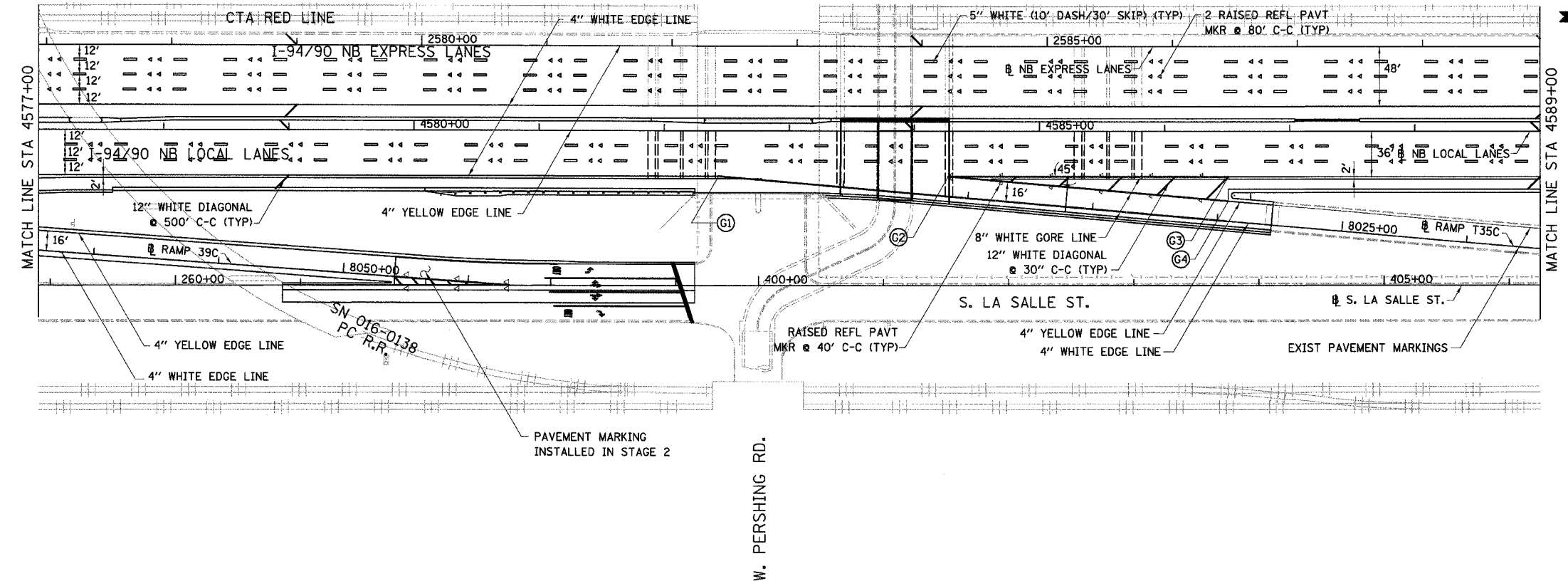
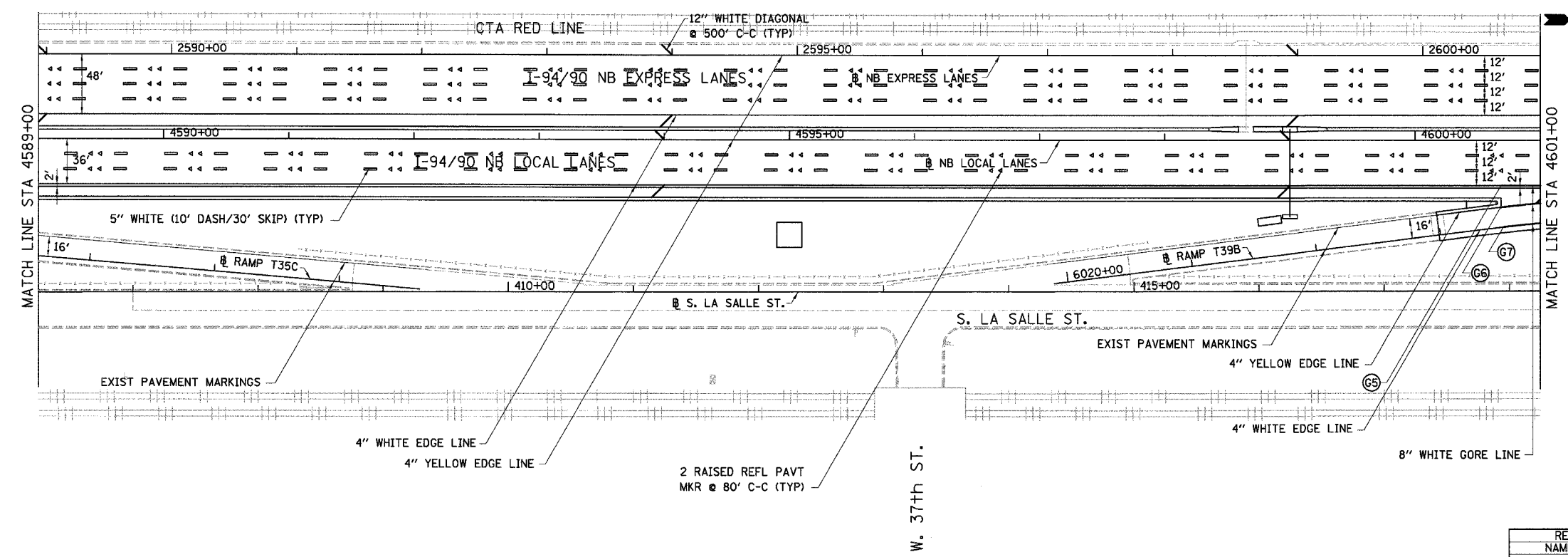


F.A.I.	SECTION	COUNTY	TOTAL SHEETS	SHEET NO.
94/90	*	COOK	565	229
STA.		TO STA.		
FED. ROAD DIST. NO.		ILLINOIS	FED. AID PROJECT	
62301		*(2021-922 PT2 ETC 2324.6-1P) R-10		




PI	STATION	OFFSET
G1	4582+43.53	36.00' RT
G2	4584+27.11	36.00' RT
G3	4586+50.88	36.00' RT
G4	8024+07.50	16.00' LT

- NOTES:
1. ALL PAVEMENT MARKINGS MUST BE POLYUREA
  2. FOR PAVEMENT MARKING DETAILS, SEE DISTRICT 1 STANDARDS TC-12 AND TC-13.
  3. PAVEMENT MARKINGS MUST MATCH THOSE OF CONTRACT 62584 AT RAMPS T35C AND T39B.



PI	STATION	OFFSET
G5	4600+68.52	36.00' RT
G6	6023+50.25	16.00' LT
G7	6023+50.34	00.00' RT



PM-06

REVISIONS	
NAME	DATE

ILLINOIS DEPARTMENT OF TRANSPORTATION  
 F.A.I. 94/90 (DAN RYAN EXPRESSWAY)  
 GARFIELD BLVD TO 31ST STREET (NB LOCAL LANES)  
 PROPOSED PAVEMENT MARKING PLANS

SCALE: 1"=50'  
 DATE: 06/09/06

DRAWN BY: RA  
 CHECKED BY: RS

BOWMAN, BARRETT & ASSOCIATES INC  
 CONSULTING ENGINEERS  
 Chicago, Illinois  
 312.228.0100  
 www.bbainc.com

n:\660\contract\94\90\94090\94090.dwg  
 6/7/2006 11:02 AM