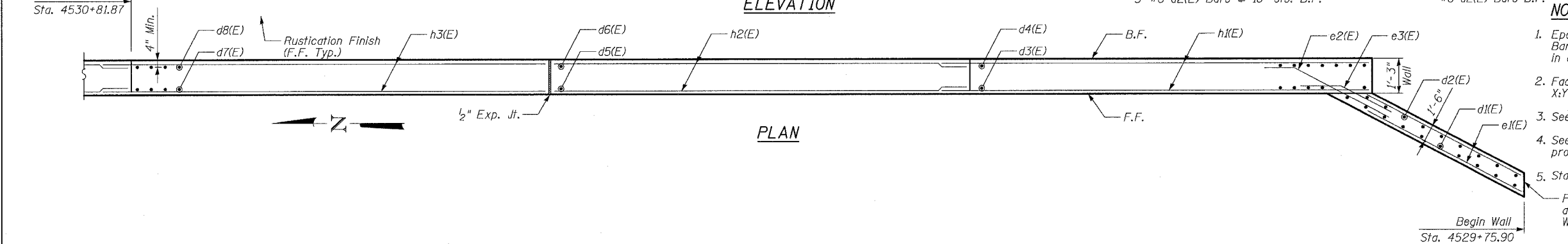
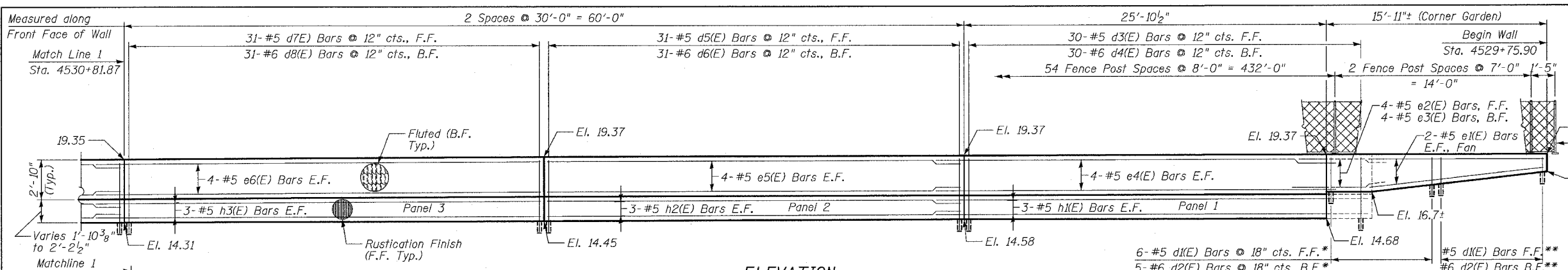
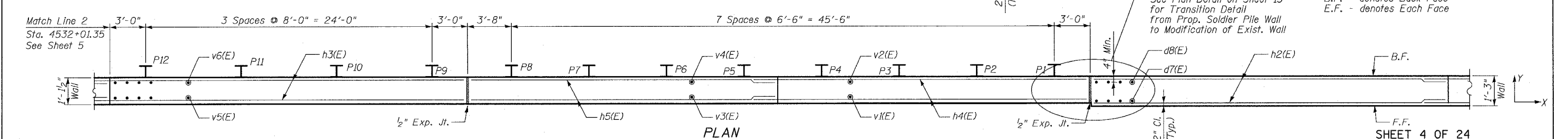
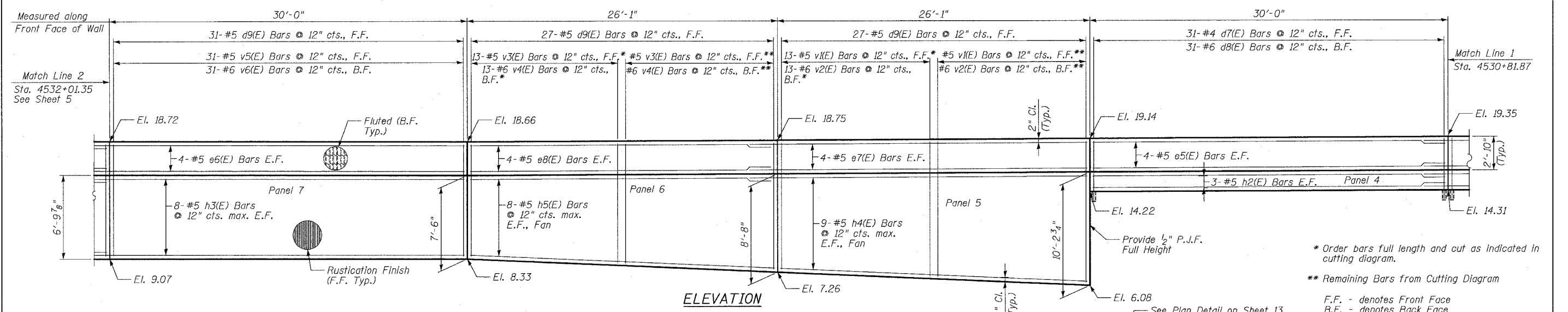


F.A.I.	SECTION	COUNTY	TOTAL SHEETS	SHEET NO.
94/90		COOK	565	376
STA.	TO STA.			
FED. ROAD DIST. NO.	ILLINOIS FED. AID PROJECT			
62301 • (2021-922 PT2 ETC 2324.6-1P) R-10				



- NOTES:**
1. Epoxy grout #6 d2(E), d4(E), d6(E) & d8(E) Bars in drilled holes with a min. depth of 9" in accordance with Art. 584 of the Std. Specs.
 2. Facing in Plan Views is scaled 1:2 on an X:Y scale to show reinforcement.
 3. See details for reinforcing bar clearances.
 4. See Sheet 13 for relationship between proposed and existing piles.
 5. Stationing is @ Northbound Local Lanes.
- Provide 1/2" P.J.F. against Exist. Bridge Wing Wall



- * Order bars full length and cut as indicated in cutting diagram.
- ** Remaining Bars from Cutting Diagram
- F.F. - denotes Front Face
B.F. - denotes Back Face
E.F. - denotes Each Face

BOWMAN, BARRETT & ASSOCIATES INC.
CONSULTING ENGINEERS
Chicago, Illinois
312.228.0100
www.bbainc.com

MIN BAR LAP
#5 - 2'-2"
#6 - 2'-7"

REVISIONS	
NAME	DATE
REVISOR	07/13/06

ILLINOIS DEPARTMENT OF TRANSPORTATION
F.A.I. 94/90 (DAN RYAN EXPRESSWAY)
GARFIELD BLVD TO 31ST STREET (NB LOCAL LANES)
COOK COUNTY
STA. 4529+75.90 TO STA. 4537+30.74
RETAINING WALL N-47N-R
WALL DETAILS 1
S.N. 016-W977

SCALE: NTS
DATE: JUNE 9, 2006

DRAWN BY: MTR
CHECKED BY: BLU

4-46523 PW 7/12/2006