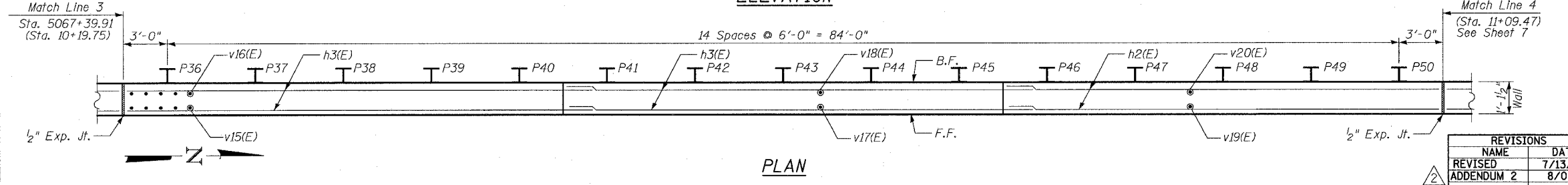
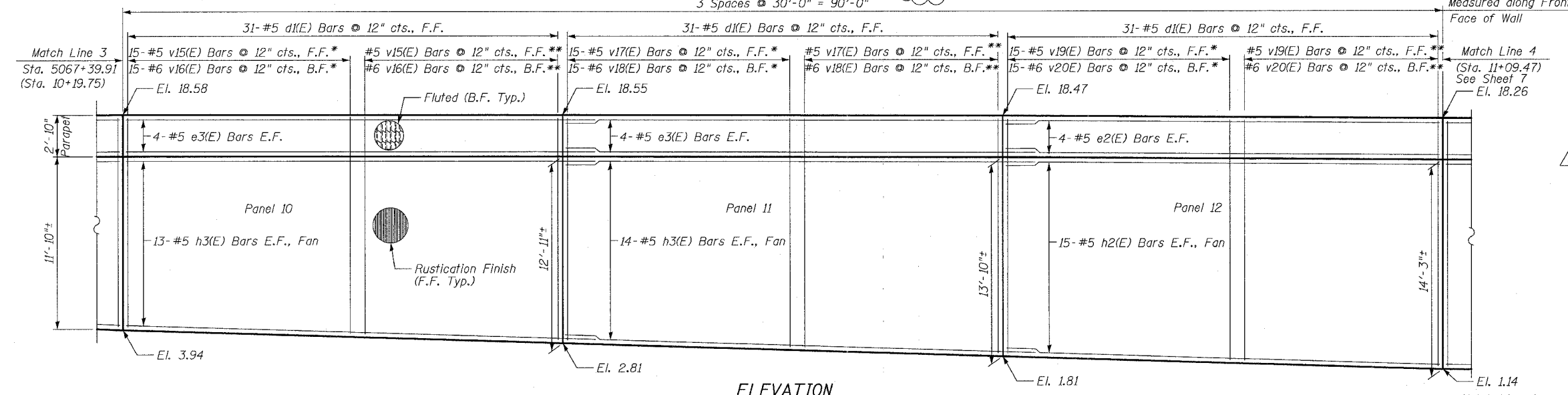
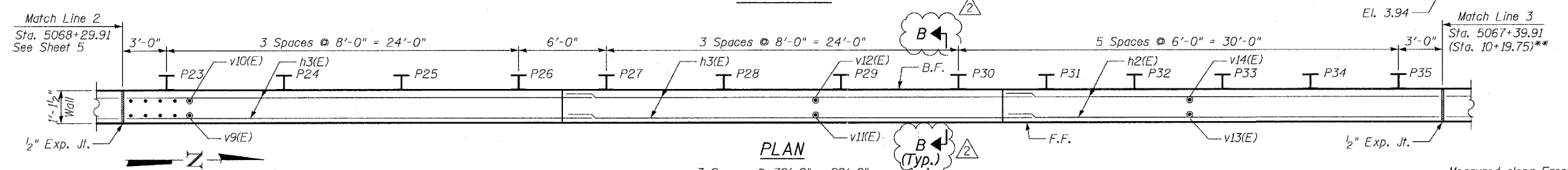
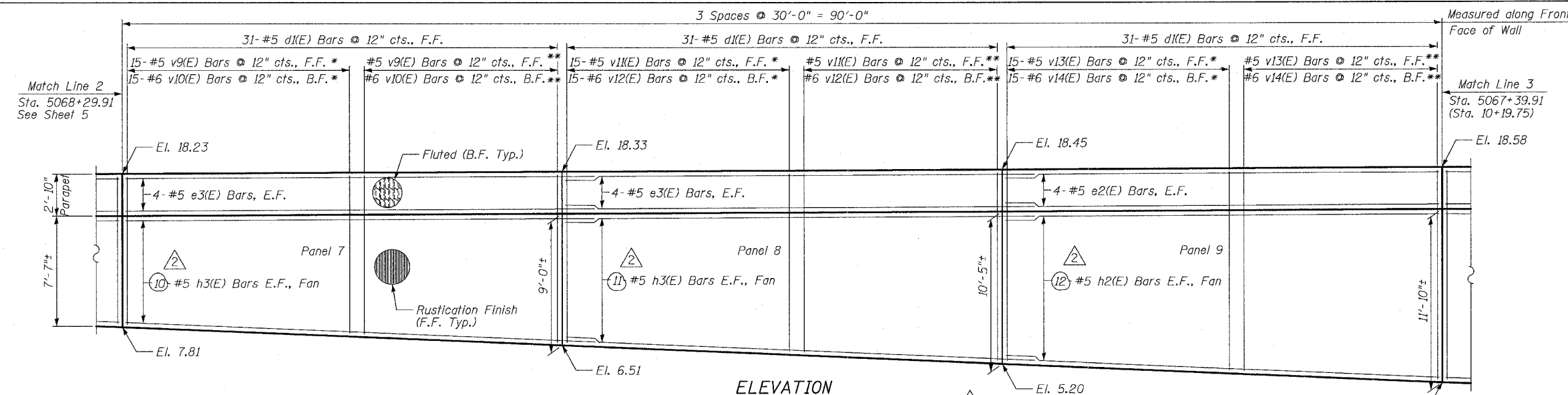


F.A.I.	SECTION	COUNTY	TOTAL SHEETS	SHEET NO.
94/90		COOK	588	417
STA.		TO STA.		
62303		*I2021-922 PT2 ETC 2324.6-1P1 R-11		



- NOTES:**
1. Facing in Plan Views is scaled 1:2 on an X:Y scale to show reinforcement.
  2. See details for reinforcing bar clearances.
  3. Stationing is @ Ramp 47A. Stations in parentheses are @ Wentworth Ave.
  4. See Sheet 16 for Section B-B.

\* Order bars full length and cut as indicated in cutting diagram.  
 \*\* Remaining Bars from Cutting Diagram

F.F. - denotes Front Face  
 B.F. - denotes Back Face  
 E.F. - denotes Each Face

**MIN BAR LAP**  
 #5 - 2'-2"  
 #6 - 2'-7"

BOWMAN, BARRETT & ASSOCIATES INC.  
 CONSULTING ENGINEERS  
 Chicago, Illinois  
 312.228.0100  
 www.bbainc.com

REVISIONS	
NAME	DATE
REVISOR	7/13/06
ADDENDUM 2	8/04/06

SHEET 6 OF 24  
 ILLINOIS DEPARTMENT OF TRANSPORTATION  
 F.A.I. 94/90 (DAN RYAN EXPRESSWAY)  
 GARFIELD BLVD TO 31ST STREET (SB LOCAL LANES)  
 COOK COUNTY  
 STA. 3532+90.57 TO STA. 3543+57.42  
 RETAINING WALL S-45S-F  
 WALL DETAILS 2  
 S.N. 016-W978  
 SCALE: NTS  
 DATE: JUNE 9, 2006  
 DRAWN BY: MTR  
 CHECKED BY: BLU

8/10/2006 3:23 PM