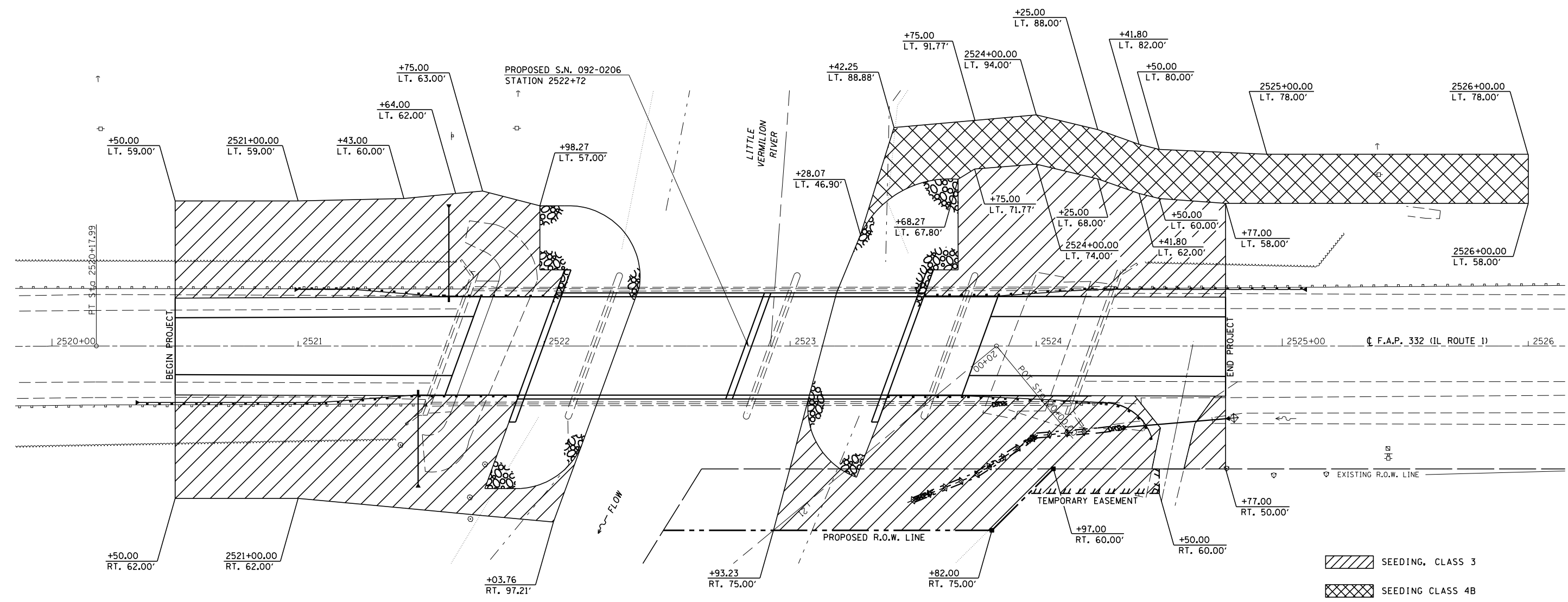
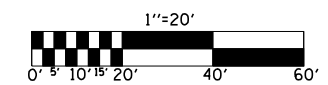



F.A.P. RTE.	SECTION	COUNTY	TOTAL SHEETS	SHEET NO.
332	47BR-2	VERMILION	68	19
STA. 2520+00.00		TO STA. 2526+00.00		
FED. ROAD DIST. NO.	ILLINOIS	FED. AID PROJECT		



- SEEDING, CLASS 3
- SEEDING CLASS 4B
- RIPRAP AREA

SEEDING

LOCATION	SEEDING CLASS 3 (ACRE)	SEEDING CLASS 4B (ACRE)	NITROGEN FERTILIZER NUTRIENT (POUND)	PHOSPHORUS FERTILIZER NUTRIENT (POUND)	POTASSIUM FERTILIZER NUTRIENT (POUND)	MULCH METHOD 2 (ACRE)	TEMPORARY EROSION CONTROL SEEDING (POUND)
US 150/IL 1							
SOUTH END							
2520+50.00 RT. - 2522+05.25 RT.	0.14	0.00	13	13	13	0.14	14
2520+50.00 LT. - 2521+98.27 LT.	0.14	0.00	13	13	13	0.14	14
NORTH END							
2522+93.23 RT. - 2524+75.00 RT.	0.16	0.00	14	14	14	0.16	16
2523+68.27 LT. - 2524+77.00 LT.	0.12	0.00	11	11	11	0.12	12
20 FT. WIDTH FOR ACCESS ON THE WEST SIDE OF US 150/IL 1							
2523+42.25 LT. - 2526+00.00 LT.	0.00	0.13	12	12	12	0.13	13
TOTALS	0.56	0.13	63	63	63	0.69	69
•USE	0.50	0.30	80	80	80	0.80	80
•ROUNDED FOR ESTIMATE OF COST							

ILLINOIS DEPARTMENT OF TRANSPORTATION

SEEDING PLAN
 F.A.P. ROUTE 332
 SECTION 47BR-2
 VERMILION COUNTY

SCALE: 1" = 20'-0"
 DATE: 04/11/06

DRAWN BY: B.B.P.
 CHECKED BY: R.M.N.

PLOT DATE = 6/30/2006
 FILE NAME = c:\projects\view\d566004\81\70420\seeding.dgn
 PLOT SCALE = 42.3529' / IN.
 USER NAME = nelsonr