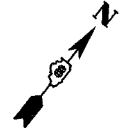
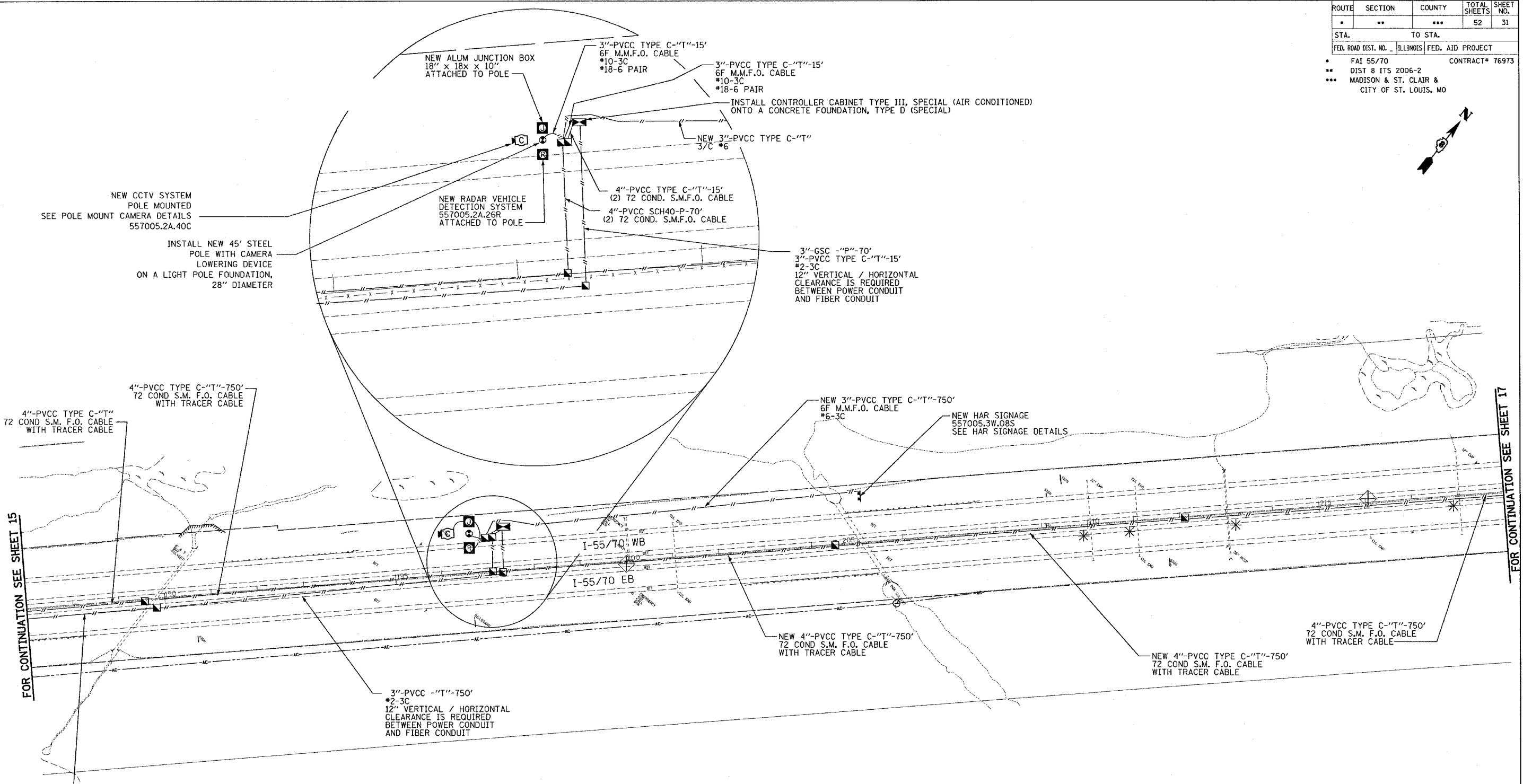


ROUTE	SECTION	COUNTY	TOTAL SHEETS	SHEET NO.
•	••	•••	52	31
STA.		TO STA.		
FED. ROAD DIST. NO.		ILLINOIS FED. AID PROJECT		
• FAI 55/70		CONTRACT# 76973		
•• DIST 8 ITS 2006-2				
••• MADISON & ST. CLAIR & CITY OF ST. LOUIS, MO				



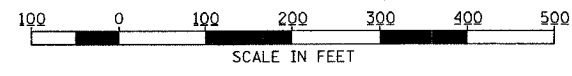
FOR CONTINUATION SEE SHEET 15

FOR CONTINUATION SEE SHEET 17



SHEET 16 OF 18

* LOCATE CULVERT / DRAINS
 VERIFY DEPTH, TRENCH OVER
 OR TRENCH AROUND PER FIELD
 ENGINEER'S RECOMMENDATION.



Rev. 8-31-06

REVISIONS	
NAME	DATE

ILLINOIS DEPARTMENT OF TRANSPORTATION
 LOCATION 557005.2A.26R
 LOCATION 557005.2A.40C
 LOCATION 557005.5W.08S
 FAI 55/70
 SECTION DIST 8 ITS 2006-2
 MADISON AND ST. CLAIR COUNTY
 AND ST. LOUIS, MO

DATE 8/23/2006

PLOT DATE = 8/23/2006
 FILE NAME = c:\projects\electrical\suppl\1616.dgn
 PLOT SCALE = 1/80,000" = 1/8" = 1/8" REF#
 REFERENCE = REF#