

INDEX OF SHEETS

- SHEET NO.
- COVER SHEET
 - LEGEND, GENERAL NOTES AND SUMMARY OF QUANTITIES
 - TYPICAL SECTIONS
 - 63RD STREET PLAN (STA 0+00 TO VIRGINIA DRIVE)
 - 63RD STREET PLAN (RIDGE ROAD TO RICHMOND AVENUE)
 - RICHMOND AVENUE PLAN (63RD STREET TO STA. 10+00)
 - RICHMOND AVENUE PLAN (STA. 10+00 TO 19+35)
 - OGDEN AVENUE PLAN (WILLIAMS STREET TO GRANT STREET)
 - CHICAGO AVENUE PLAN (VILLAGE LIMITS TO STA 10+46)
 - CHICAGO AVENUE PLAN (STA 10+46 TO GRANT STREET)
 - CUMNOR ROAD PLAN (61ST STREET TO STA 10+18)
 - CUMNOR ROAD PLAN (STA 10+18 TO 59TH STREET)
 - MISCELLANEOUS DETAILS (1 OF 2)
 - MISCELLANEOUS DETAILS (2 OF 2)
 - TRAFFIC CONTROL AND PROTECTION FOR SIDE ROADS, INTERSECTIONS, AND DRIVEWAYS
 - DISTRICT ONE TYPICAL PAVEMENT MARKINGS

CONTACT

VILLAGE OF WESTMONT ENGINEERING DIVISION CONTACT: NORIEL NORIEGA OFFICE: 630-829-4465 FAX: 630-829-4469 24 HR: 630-968-2151	BURNS & MCDONNELL CONTACT: ANTHONY BRYANT OFFICE: 630-724-3200 FAX: 630-724-3201	IDOT CONTACT: ROBERT KOLAR OFFICE: 630-407-6900 FAX: 630-407-6901	DUDOT CONTACT: ROBERT KOLAR OFFICE: 630-407-6900 FAX: 630-407-6901
--	---	--	---

STATE STANDARDS

- 000001-04 STANDARD SYMBOL, ABBREVIATIONS AND PATTERNS
- 424001-04 CURB RAMPS FOR SIDEWALKS
- 701801-03 LANE CLOSURE, MULTILANE, 1W OR 2W CROSSWALK OR SIDEWALK CLOSURE
- 702001-06 TRAFFIC CONTROL DEVICES

LENGTH OF PROJECT

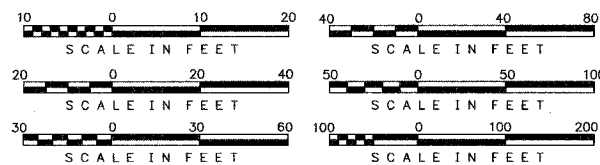
PROJECT LENGTH GROSS = 1.70 MILES (8,983 FT.)
NET = 1.48 MILES (7,843 FT.)

DESIGN DESIGNATION - SIDEWALK

TRAFFIC DATA

OGDEN AVE. ADT = 36,300
SPEED LIMIT = 35 MPH

63rd STREET ADT = <25,000
SPEED LIMIT = 40 MPH



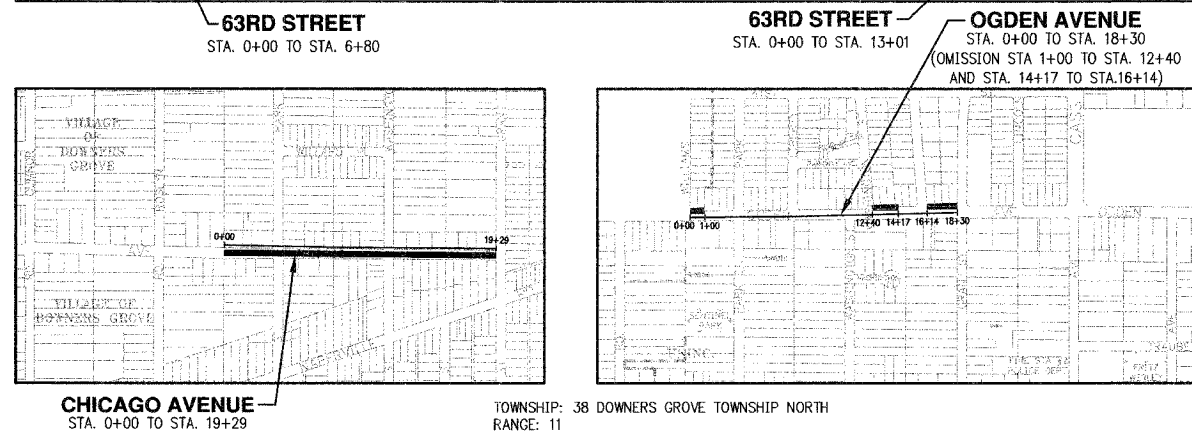
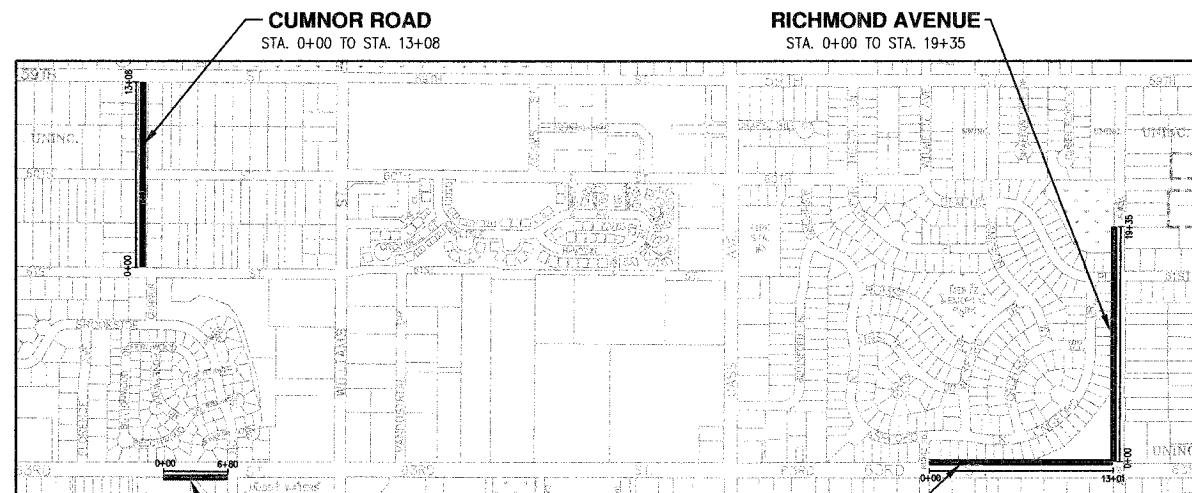
FULL SIZE PLANS HAVE BEEN PREPARED USING STANDARD ENGINEERING SCALES. REDUCED SIZED PLANS WILL NOT CONFORM TO STANDARD SCALES. IN MAKING MEASUREMENT ON REDUCED PLANS, THE ABOVE SCALES MAY BE USED.

CONTRACT NO.: 83851

STATE OF ILLINOIS
DEPARTMENT OF TRANSPORTATION
DIVISION OF HIGHWAYS

**PLANS FOR PROPOSED
FEDERAL AID HIGHWAY**

MISCELLANEOUS SIDEWALKS
Ogden Avenue (FAP311), 63rd Street (FAU1518), Richmond Avenue,
Chicago Avenue (FAU1486) and Cumnor Road
PROJECT NO.: CMF-0311(029)
SECTION NO.: 06-00096-00-SW
VILLAGE OF WESTMONT
DU PAGE COUNTY
JOB NO.: C-91-296-06



IL DESIGN FIRM NO.
184-001310

F.A.P. RTE.	SECTION	COUNTY	TOTAL SHEETS	SHEET NO.
-	06-00096-00-SW	DU PAGE	16	1
FEDERAL RD. DIST. NO.		ILLINOIS	FEDERAL AID PROJECT	
CONTRACT: 83851				



CALL
J.U.L.I.E.
BEFORE YOU DIG
1-800-892-0123



LOCATION OF SECTION INDICATED THIS: - [thick black line]

STATE OF ILLINOIS
DEPARTMENT OF TRANSPORTATION
DIVISION OF HIGHWAYS

APPROVED MARCH 24 2006
NORIEL NORIEGA
VILLAGE ENGINEER

PASSED APRIL 6 2006
CHRIS HOLT
ENGINEER OF LOCAL ROADS AND STREETS

SIGNED April 10 2006
Piane M. O'Keefe / C
DEPUTY DIRECTOR OF HIGHWAYS
REGION ENGINEER



ANTHONY J. BRYANT, P.E.
NO. 062-056612
EXP. DATE: 11/30/2007

**PRINTED BY THE AUTHORITY
OF THE STATE OF ILLINOIS**

I.D.O.T. FEDERAL AID DESIGN ENGINEER: ABIGAIL BRINKS TEL: 847-705-4233
CONSULTANTS: BURNS & MCDONNELL ENGINEERING, CO. 630-990-0300