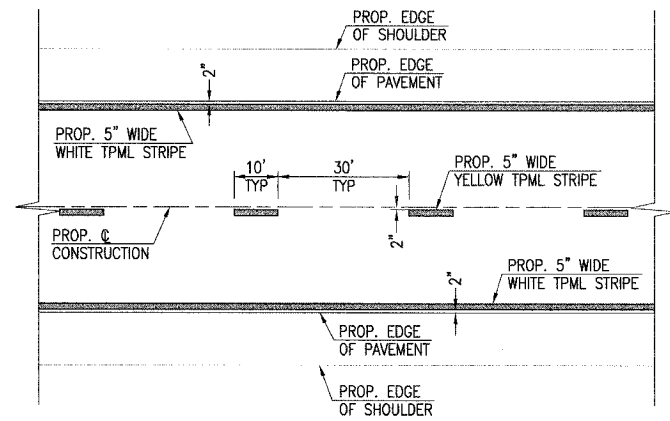
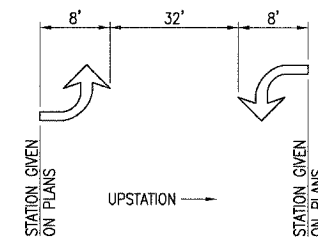


FAU- RTE	SECTION	COUNTY	TOTAL SHEETS	SHEET NO
8075	03-00167-04-FP	SANGAMON	109	46
STA.		TO STA.		
FED. ROAD DIST. NO.	ILLINOIS	FED. AID PROJECT		

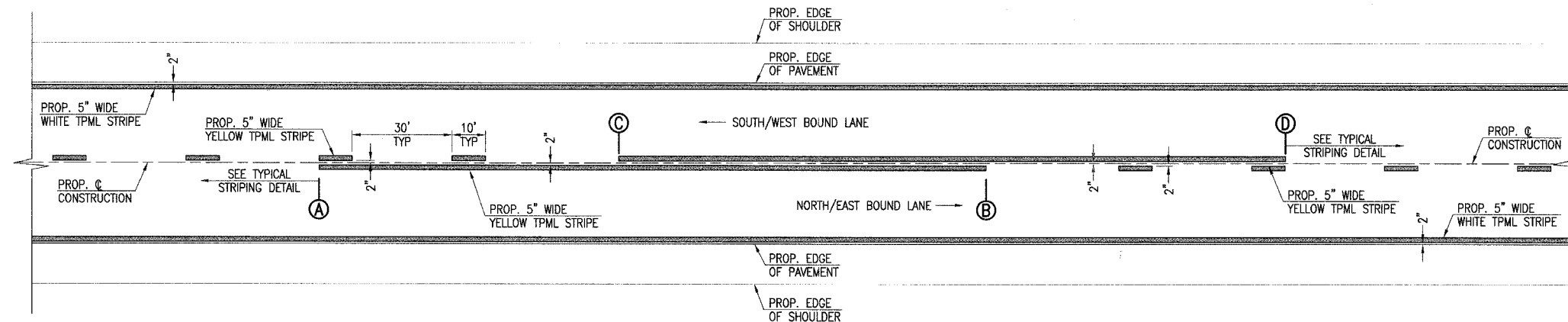


TYPICAL STRIPING DETAIL
STA 482+00.00 TO STA 491+60.00



BIDIRECTIONAL TURN ARROW SPACING DETAIL

TPML = THERMOPLASTIC PAVEMENT MARKING LINE



NO-PASSING ZONE STRIPING

CARDINAL HILL ROAD NORTHBOUND LANE		CARDINAL HILL ROAD SOUTHBOUND LANE	
A	B	C	D
455+50	457+88	455+50	457+88
		475+70	482+00
OAK HILL ROAD EASTBOUND LANE		OAK HILL ROAD WESTBOUND LANE	
A	B	C	D
182+00	199+68	182+00	199+68
WALNUT STREET NORTHBOUND LANE		WALNUT STREET SOUTHBOUND LANE	
A	B	C	D
300+37	311+00	300+37	311+00

NOTE: SEE SHEETS 47 THRU 55
FOR ADDITIONAL STRIPING.

LAYOUT: EJR 3/15/04
 DESIGN: EJR 7/22/04
 REVIEWED: LUK 7/21/04
 J:\030695\03S20358\DWG\99SHEET\0-101MARK.DWG JUL 21, 2006 10:03AM B.B

PAVEMENT MARKING
SEC. 03-00167-04-FP
CARDINAL HILL ROAD (C.H. 37)
SANGAMON COUNTY



Hanson Professional Services Inc.
1525 South Sixth Street, Springfield, IL 62703
Registration No. 154-001064
© Copyright Hanson Professional Services Inc. 2006

JOB NO.
03S20358
DATE
6/21/06