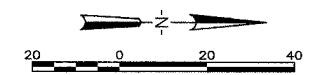
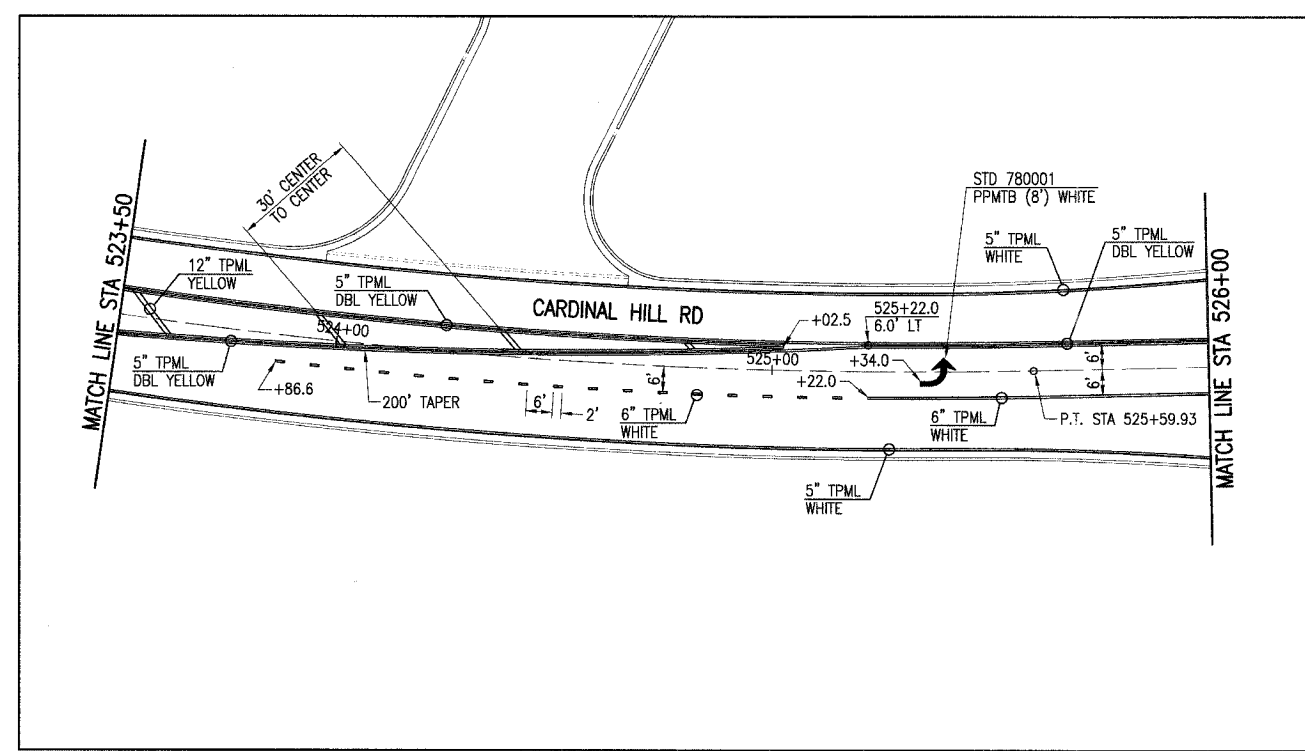
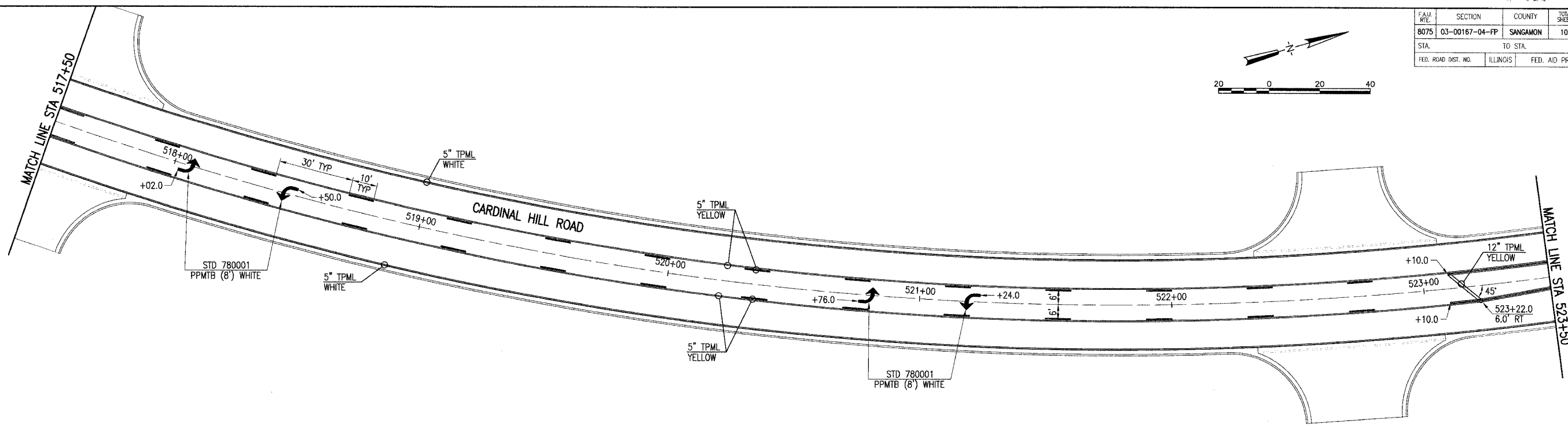
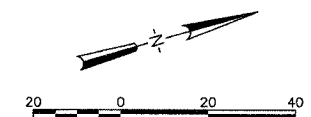


Xrefs:
PLAN-E
TITLE-E
C-RP

FAU. RITE.	SECTION	COUNTY	TOTAL SHEETS	SHEET NO.
B075	03-00167-04-FP	SANGAMON	109	52
STA.		TO STA.		
FED. ROAD DIST. NO.	ILLINOIS	FED. AID PROJECT		



TPML = THERMOPLASTIC PAVEMENT MARKING LINE
PPMTB = PREFORMED PLASTIC PAVEMENT MARKING, TYPE B

- NOTES
1. DIMENSIONS ARE TO CENTER OF STRIPE(S) UNLESS OTHERWISE NOTED.
 2. SEE SHEET 46 FOR BIDIRECTIONAL TURN ARROW SPACING.

PAVEMENT MARKING
SEC. 03-00167-04-FP
CARDINAL HILL ROAD (C.H. 37)
SANGAMON COUNTY



JOB NO.
03S2035B
DATE
6/21/06

I:\PROJECTS\03S2035B\03S2035B\DRAWING\03S2035B.DWG JUL 21, 2006 10:07AM BJB
 BJB 3/15/04
 BJB 7/22/04
 BJB 7/21/04