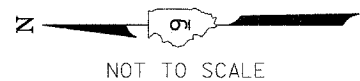
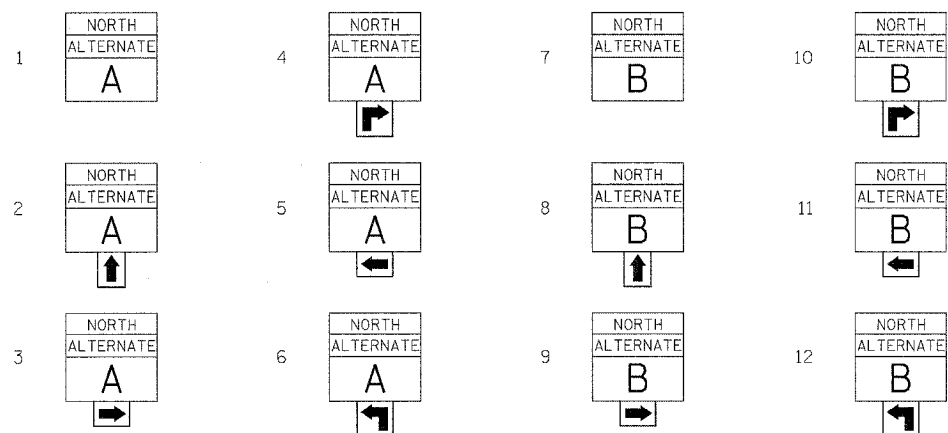


| F.A.I. RTE. | SECTION | COUNTY | TOTAL SHEETS | SHEET NO. |
|---|---------|------------|--------------|-----------|
| 57 | * | WILLIAMSON | 55 | 39 |
| STA. | TO STA. | | | |
| FED. ROAD DIST. NO. ILLINOIS FED. AID PROJECT | | | | |

* [X1-(4,4-1,5,6,6-2)] R-1



PROPOSED SIGN KEY



- 3 — PROPOSED SIGN
- A — EXISTING SIGN

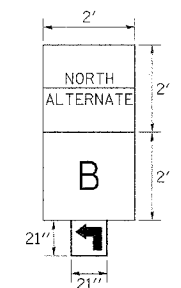
PLACE PROPOSED SIGN WITHIN 200' OF THE EXISTING SIGN IN RURAL AREAS. FOR PROPOSED SIGNS IN CITY LIMITS, THE SIGNS SHALL BE PLACED SO THEY DO NOT INTERFERE WITH EXISTING SIGNS AND AS DIRECTED BY THE ENGINEER.

EXISTING SIGN KEY

- A STATE ROUTE SIGN
- B MILEAGE SIGN
- C SPEED LIMIT SIGN
- D DIRECTIONAL STATE ROUTE SIGN
- E COUNTY LINE SIGN
- F CITY/VILLAGE POPULATION SIGN
- G I-57 DIRECTIONAL SIGN

| SIGN PANEL, TYPE 1 | SIGN POST |
|--------------------|-----------|
| 50 FT | EACH |
| 885 | 80 |

SIGN DETAIL



NOTES:

1. THE CONTRACTOR HAS THE OPTION OF USING METAL POSTS INSTEAD OF WOOD.
2. ALL SIGNS SHALL BE BLACK ON ORANGE. THE POSTS SHALL BE PLACED 12 FEET FROM THE EDGE OF PAVEMENT AS DIRECTED BY THE ENGINEER.
3. ALL SIGN HARDWARE REQUIRED TO INSTALL THE ALTERNATE ROUTE SIGNING SHALL BE INCLUDED IN COST OF SIGN PANEL TYPE 1.
4. SIGNS SHALL BE REMOVED ON COMPLETION OF THE CONTRACT AT THE DIRECTION OF THE ENGINEER. THIS WORK SHALL BE COMPLETED ACCORDING TO SECTION 724 OF THE STANDARD SPECIFICATIONS. THIS WORK WILL NOT BE PAID FOR. THE SIGNS AND POSTS SHALL BECOME THE PROPERTY OF IDOT.
5. ALTERNATE A = ILL. RTE. 37.
ALTERNATE B = ILL. RTE. 148.
6. THE RELOCATING, MAINTENANCE OR REPLACEMENT OF SIGNS SHALL BE PAID FOR IN ACCORDANCE WITH ARTICLE 109.04.
7. EXACT SIGN PLACEMENT WILL BE DETERMINED BY THE ENGINEER.
8. THE DISTRICT 9 OPERATIONS ENGINEER SHALL BE CONTACTED 10 DAYS PRIOR TO THE ERECTION OF SIGNS.

FOR DETAIL OF SIGNING IN WEST FRANKFORT SEE SHEET 43

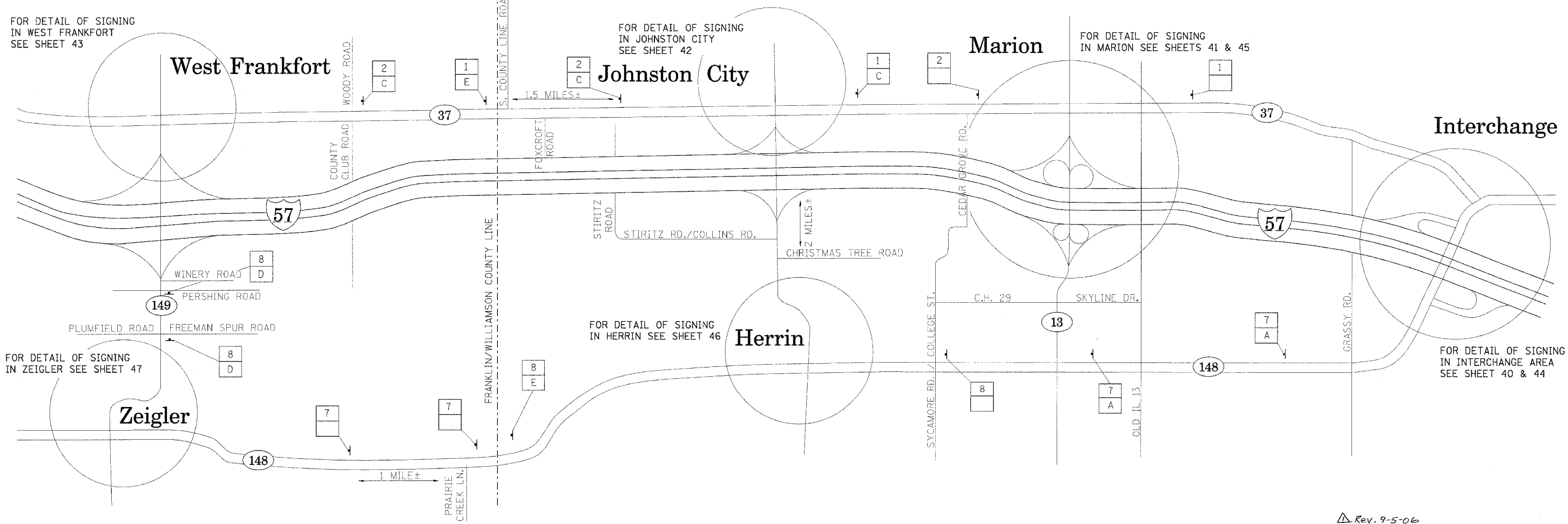
FOR DETAIL OF SIGNING IN JOHNSTON CITY SEE SHEET 42

FOR DETAIL OF SIGNING IN MARION SEE SHEETS 41 & 45

FOR DETAIL OF SIGNING IN HERRIN SEE SHEET 46

FOR DETAIL OF SIGNING IN ZEIGLER SEE SHEET 47

FOR DETAIL OF SIGNING IN INTERCHANGE AREA SEE SHEET 40 & 44



PLOT DATE = 8/22/2005
 FILE NAME = c:\p\proj\msta\39181805\alt\signm32
 USER NAME = j...
 USER HOME = ...

Rev. 9-5-06

ALTERNATE ROUTE SIGNING - ALTERNATES A & B