

# CONSTRUCTION PLANS

## FOR

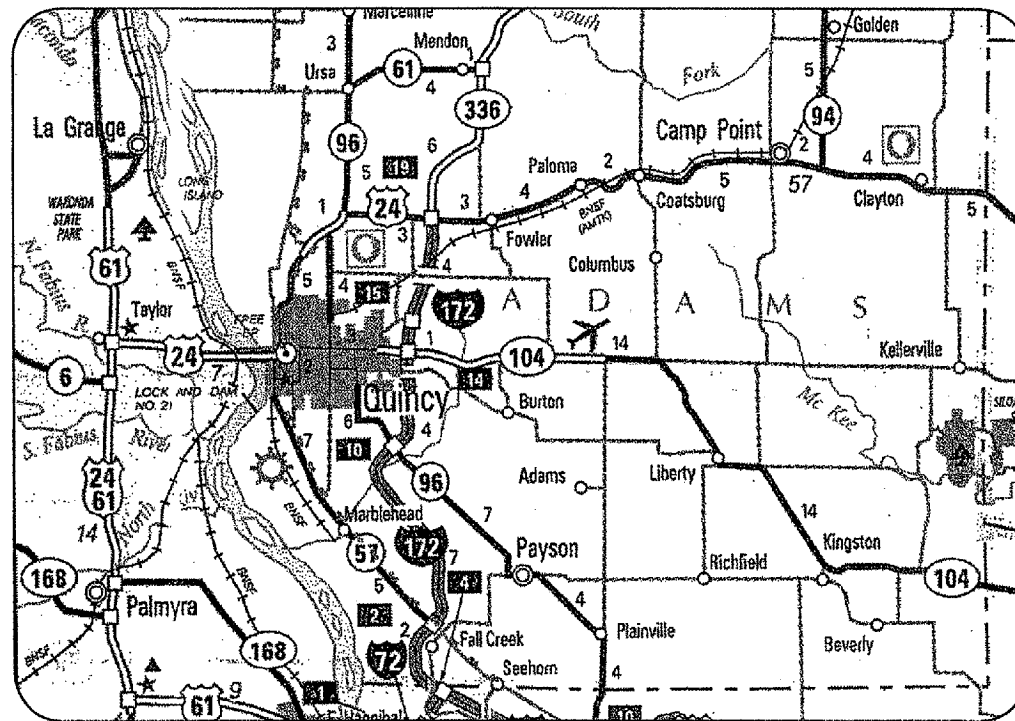
# QUINCY REGIONAL AIRPORT - BALDWIN FIELD

### QUINCY, ADAMS COUNTY, ILLINOIS

## RUNWAY 13-31 SAFETY AREA IMPROVEMENTS


SCOPE OF WORK

THIS PROJECT CONSISTS OF MOVING THE DISPLACED THRESHOLD ON RUNWAY END 31 BACK TO THE END OF RUNWAY. ASSOCIATED WORK INCLUDES PAVEMENT MARKING REMOVAL, PAVEMENT MARKING, RUNWAY LIGHT REMOVAL AND RUNWAY LIGHT INSTALLATION.



LOCATION

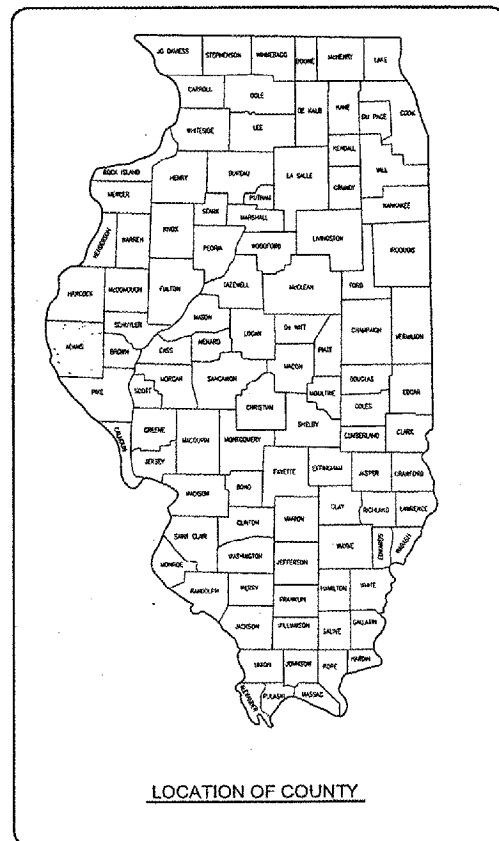
ILL. PROJ.: UIN-3619  
 A.I.P. PROJ.: 3-17-0085-xx  
 LATITUDE: 39° 56' 33"  
 LONGITUDE: 91° 11' 40"  
 ELEVATION: 769.0' M.S.L.  
 DATE: JUNE 19, 2006



Submitted by Charles A. Hagloch ENG'R  
 Date Submitted June 30, 2006  
 Lics. Exp. Date Nov 30, 2007

CITY OF QUINCY

Approved [Signature] MAYOR  
 Date 6/26/06  
 Approved [Signature] CITY ENGINEER  
 Date 6/26/06  
 Approved [Signature] AIRPORT DIRECTOR  
 Date 6/26/06



LOCATION OF COUNTY

AUG 18, 2006 10:59 AM CAH I:\AIRPORTS\QUINCY\8240BRWY\AIRPORT\_SHEETS\R-001.CVR.DWG - COVER

DATE	REVISION	BY

QUINCY REGIONAL AIRPORT  
 BALDWIN FIELD  
 ADAMS COUNTY, ILLINOIS

IL. PROJ.: UIN-3619 A.I.P. PROJ.: 3-17-0085-XX

HEI Project No. 824-06RWYD-0740	FILED	06/06/06
Drawings: R-001CVR.DWG	Scale: NOT TO SCALE	LAYOUT BAK 06/06/06
Date: 06/06/06		DRAWN BAK 06/06/06
		REVIEWED CAH 06/15/06

**HANSON**  
 Hanson Professional Services Inc.  
 1525 South Sixth Street  
 Springfield, Illinois 62703-2886  
 Offices Nationwide

RUNWAY 13-31 SAFETY AREA IMPROVEMENTS

COVER SHEET