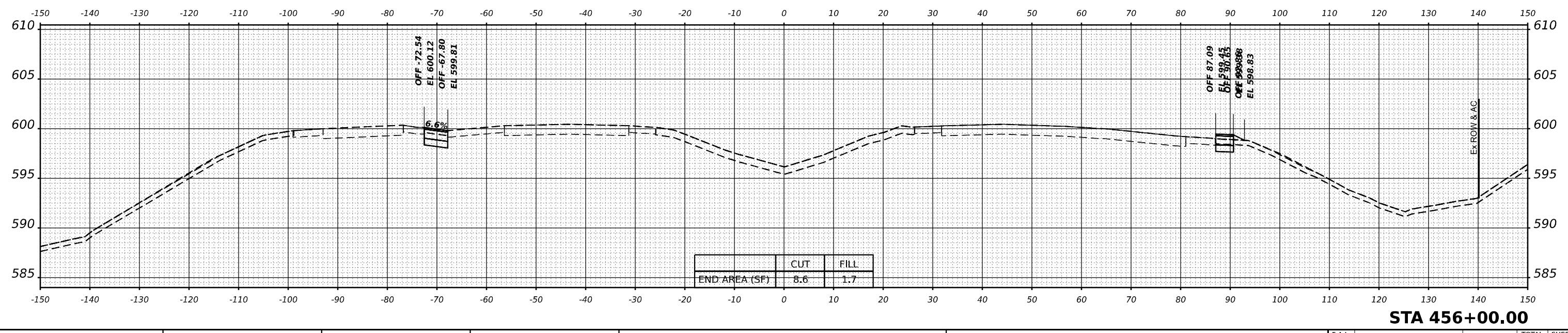
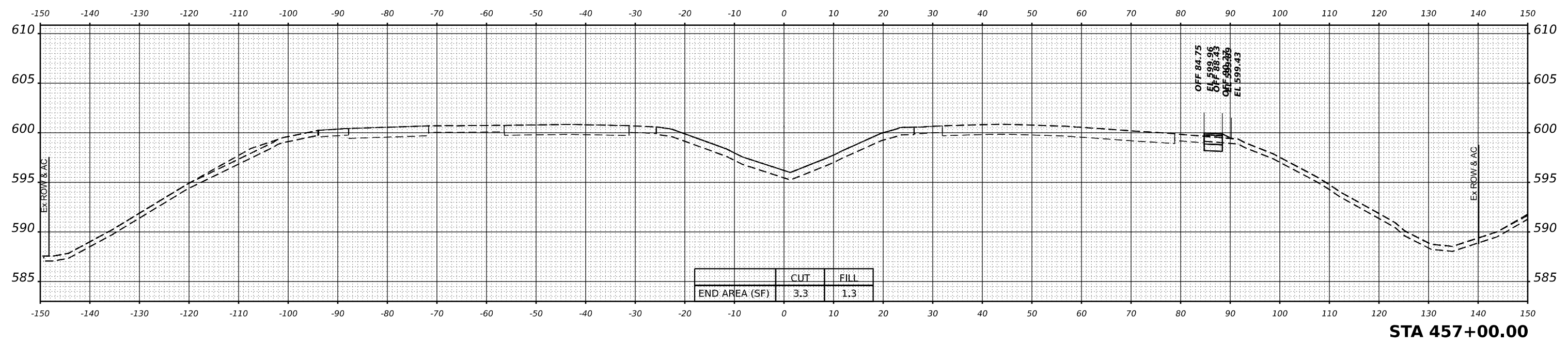


FINAL SURVEY NO.	SURVEYED	DATE
NOTE BOOK	PLOTTED	
AREAS CHECKED	TEMPLATE	
	AREAS	
	AREAS	

ORIGINAL SURVEY NO.	SURVEYED	DATE
NOTE BOOK	PLOTTED	
AREAS CHECKED	TEMPLATE	
	AREAS	
	AREAS	

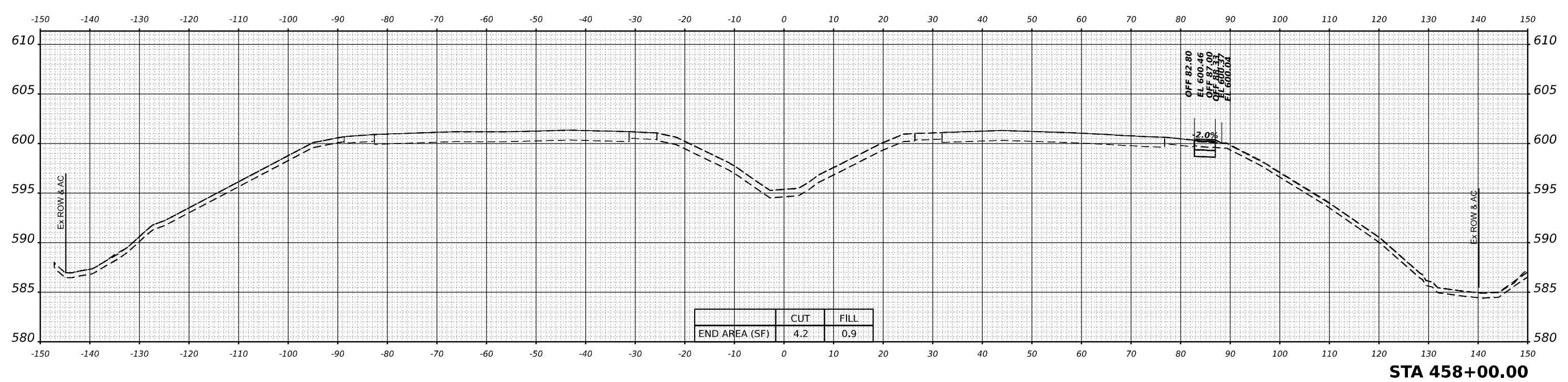
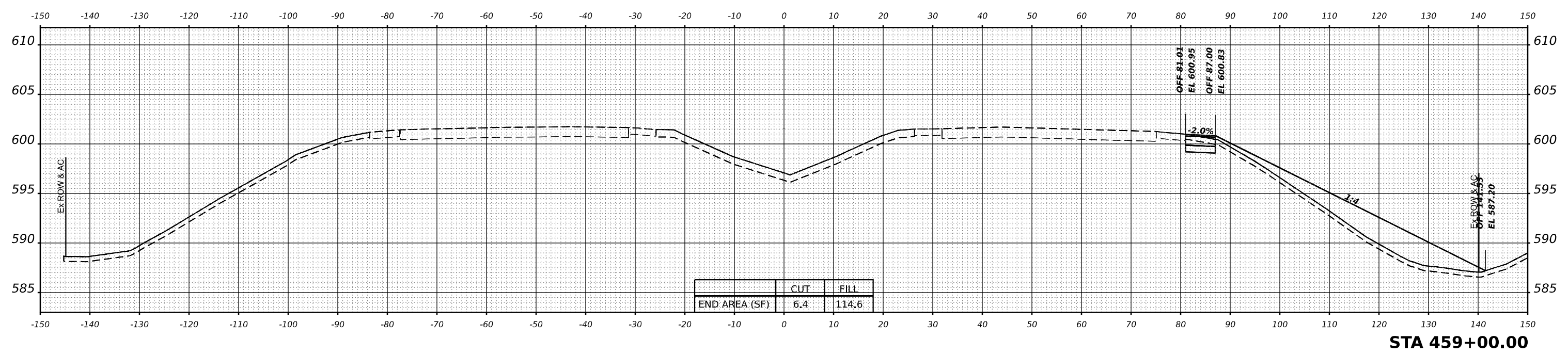
MODEL: BL_P1_80_W - 456+00.00 (Sheet)
 FILE NAME: p:\transystems\p1_80\dev\transystems\p1_80\2022\2022\TransSystems\CA\05-3D\02-Container\PRE-STAGE\DTSC\CONTAINER_P1_80\ROADWAY_PRE-STAGE-PR.dgn



DATE	
BY	
NO.	
FINAL SURVEY	SURVEYED
NOTE BOOK	PLOTTED
AREAS CHECKED	TEMPLATE
	AREAS
	CHECKED

DATE	
BY	
NO.	
ORIGINAL SURVEY	SURVEYED
NOTE BOOK	PLOTTED
AREAS CHECKED	TEMPLATE
	AREAS
	CHECKED

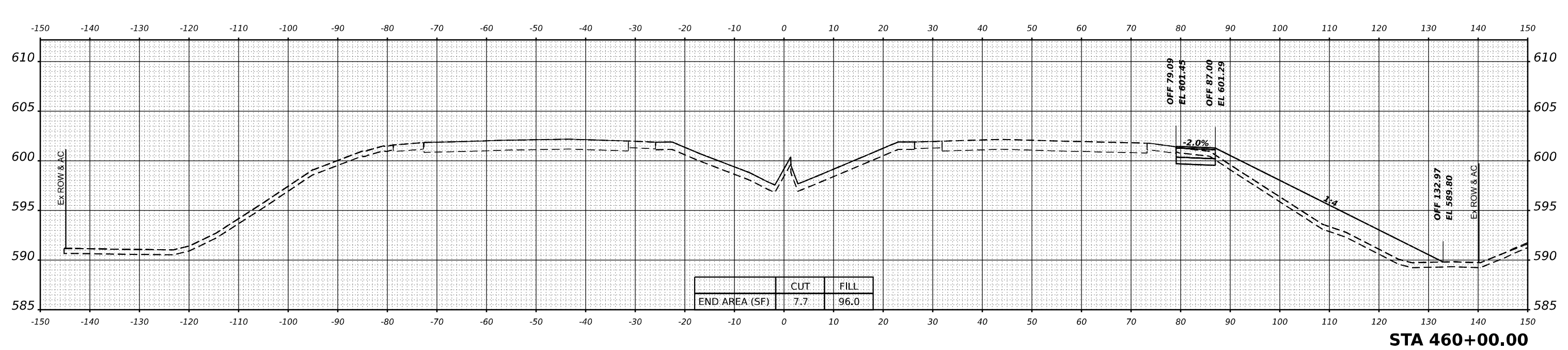
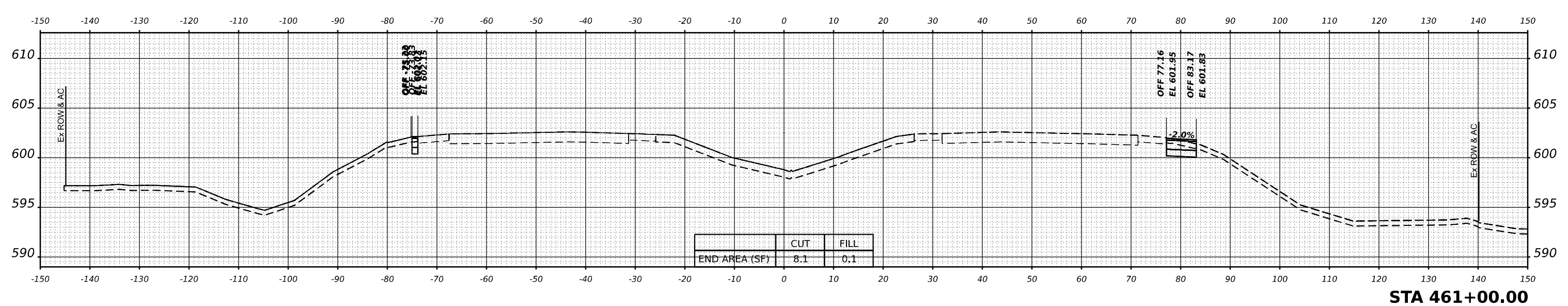
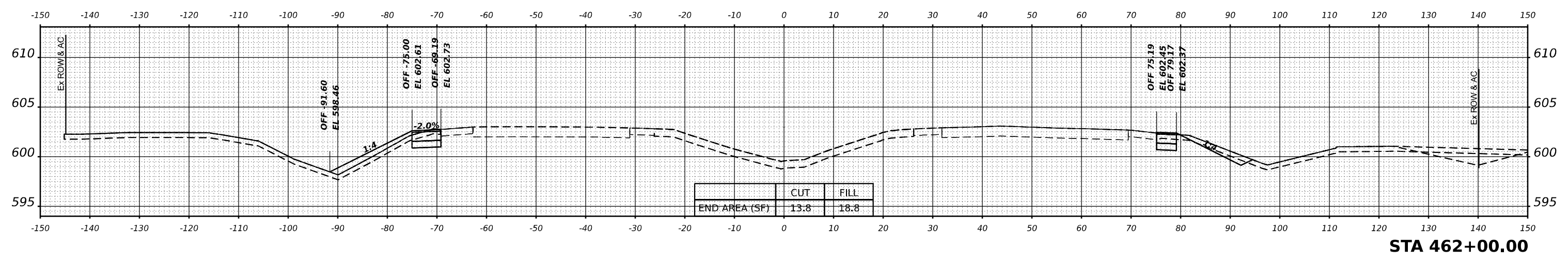
MODEL: BL_P1_80_W - 458 +00.00 (Sheet)
 FILE NAME: p:\transystems\p1_80\Drawings\Documents\Projects\2018\C401\401\80022\02-TransSystems\CAD\05-00-02-Container\PRE-STAGE\DTSC-CONTAINER_PP_ROADWAY_PRE-STAGE-PP.dwg



DATE	
BY	
FINISHED SURVEY	
PLOTTED	
TEMPLATE	
AREAS CHECKED	
NO.	

DATE	
BY	
ORIGINAL SURVEY	
PLOTTED	
TEMPLATE	
AREAS CHECKED	
NO.	

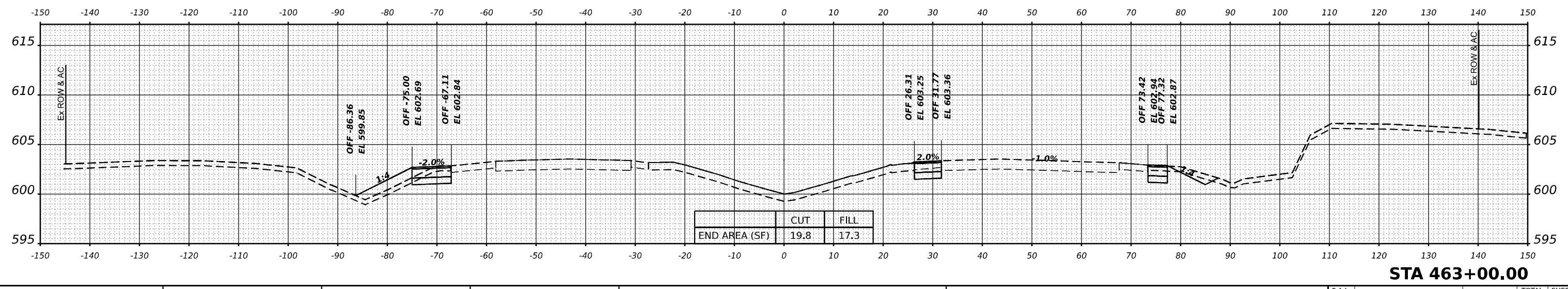
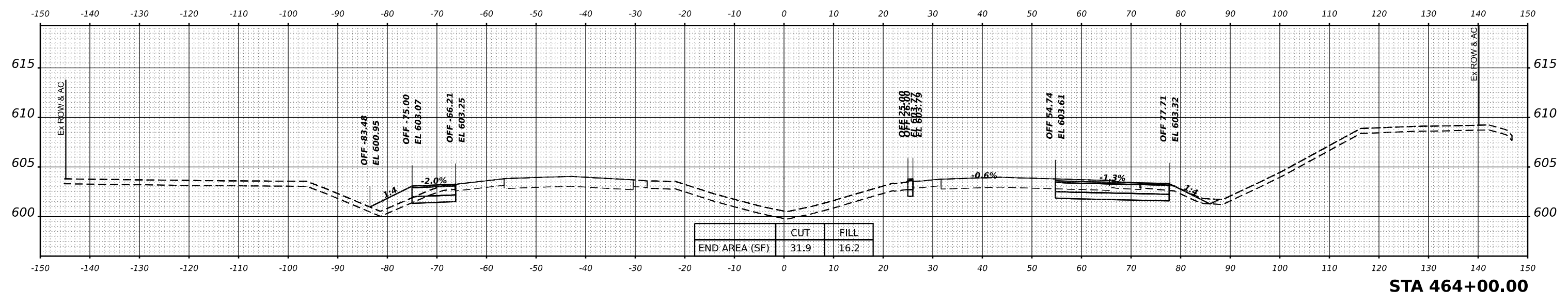
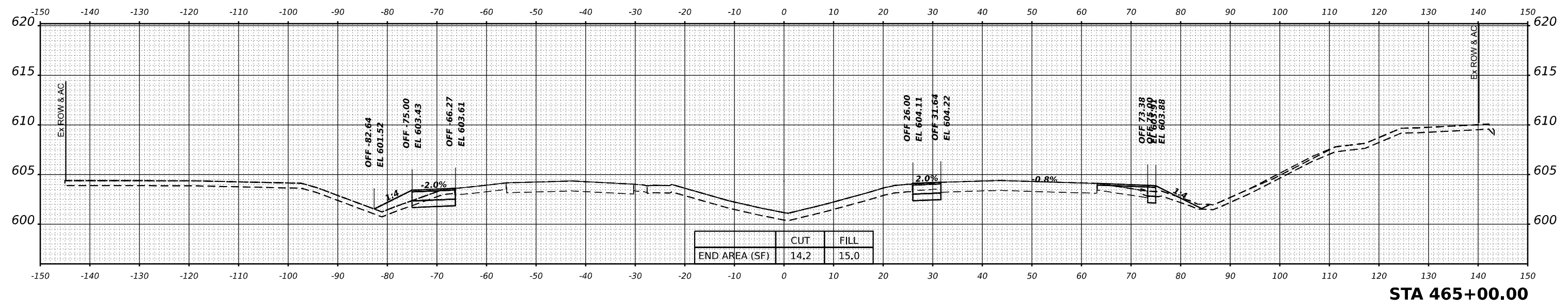
MODEL: BL_P1_80_W - 460+00.00 (Sheet)
 FILE NAME: p:\transystems\p1_80\Drawings\Documents\Projects\2018\C401\401.80022\02-TransSystems\CA\015-SD\02-Container\PRE-STAGE\DT15-CONTAINER_PP_ROADWAY_PRE-STAGE-PP.dgn



DATE	
BY	
FINISHED SURVEY	
PLOTTED	
TEMPLATE	
NOTE BOOK	
AREAS CHECKED	
NO.	

DATE	
BY	
ORIGINAL SURVEY	
PLOTTED	
TEMPLATE	
NOTE BOOK	
AREAS CHECKED	
NO.	

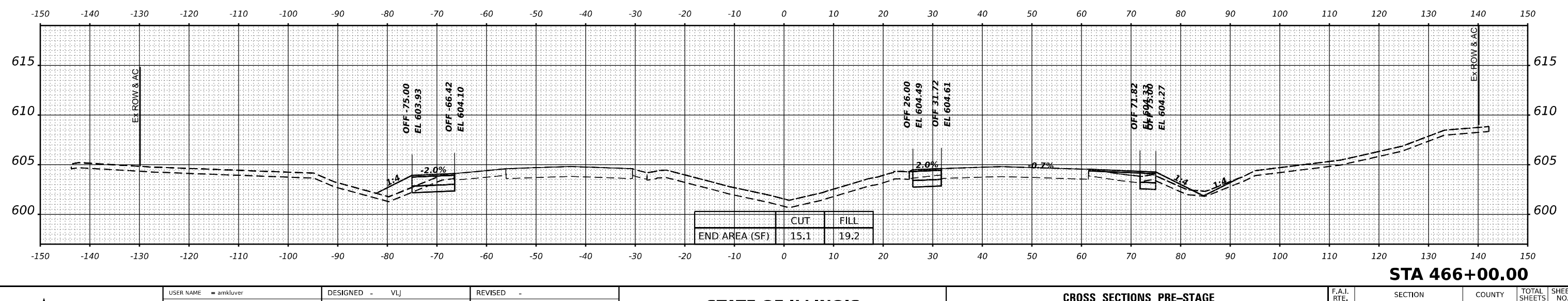
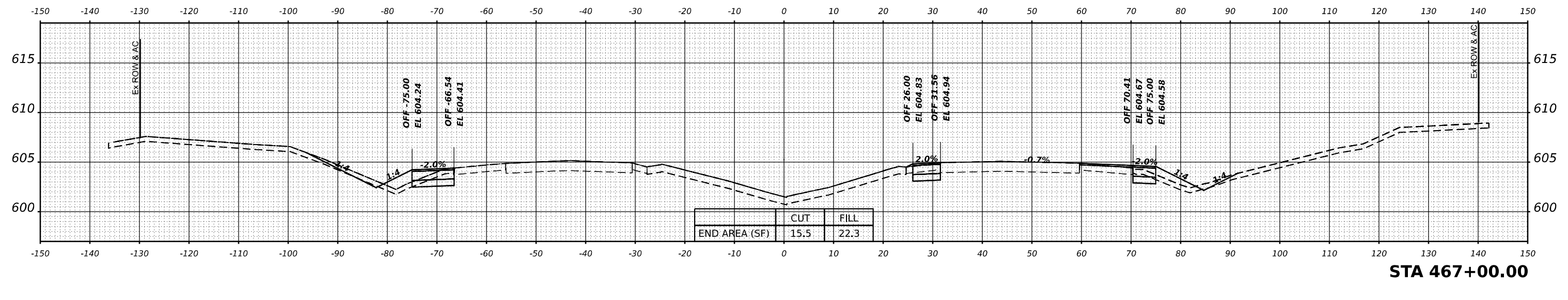
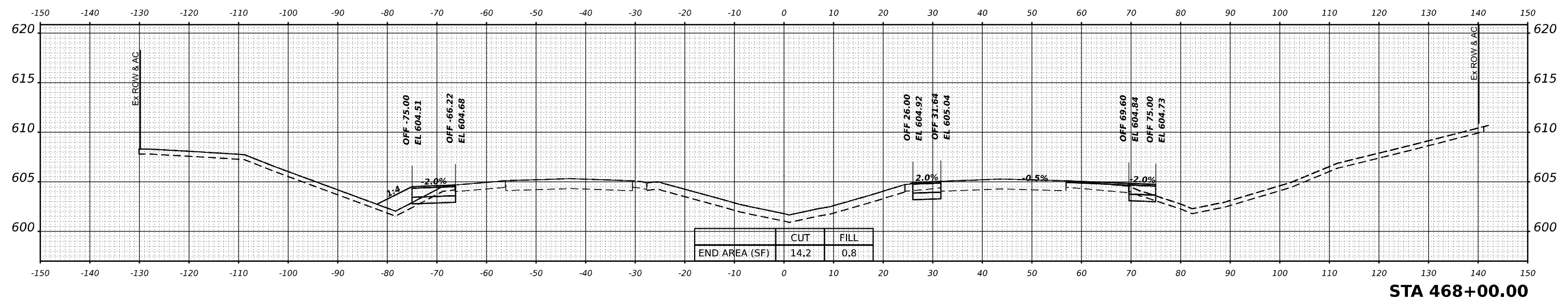
MODEL: BL_P1_00_W - 463+00.00 (Sheet)
 FILE NAME: p:\transystems\p1\dev\transystems\p1\based\documents\projects\2018\CH401\401.8002\02\TransSystems\CA\05\02\02-Container\PRE-STAGE\DT15-CONTAINER_PP_ROADWAY_PRE-STAGE-PP.dgn



DATE	
BY	
FINISHED SURVEY	
PLOTTED	
TEMPLATE	
NOTE BOOK	
AREAS CHECKED	
NO.	

DATE	
BY	
ORIGINAL SURVEY	
PLOTTED	
TEMPLATE	
NOTE BOOK	
AREAS CHECKED	
NO.	

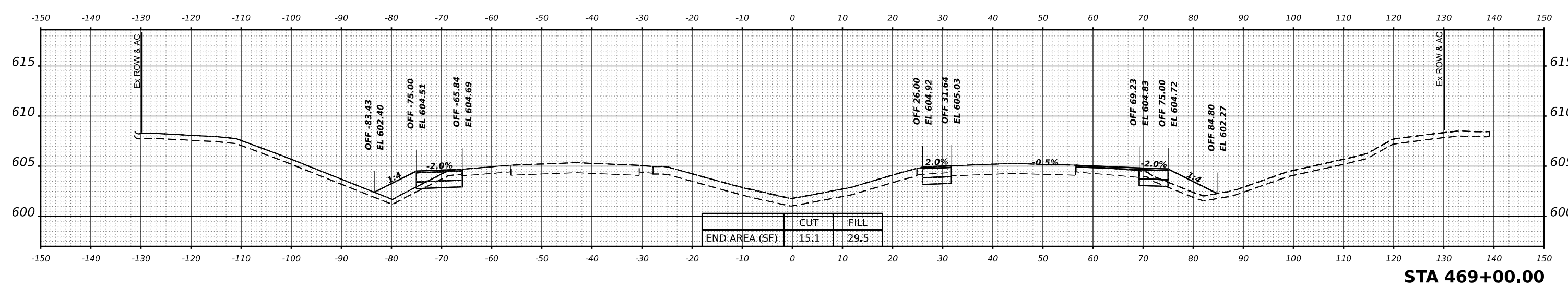
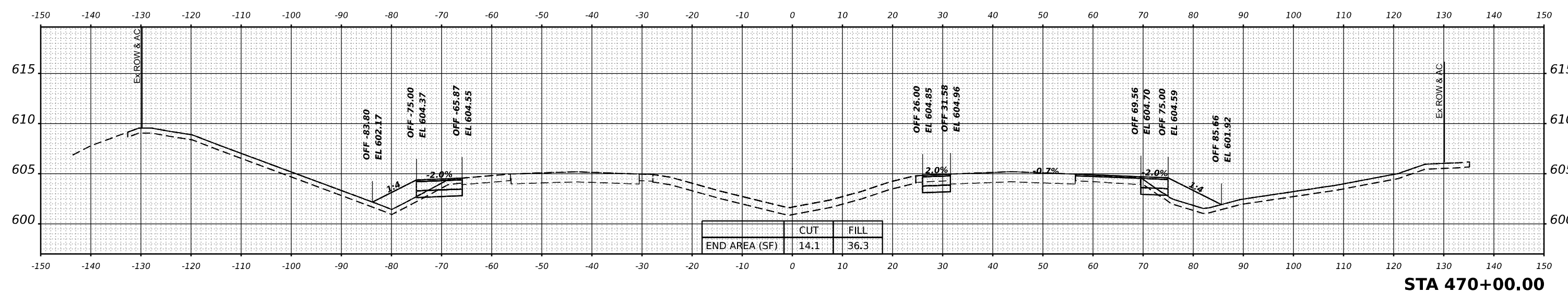
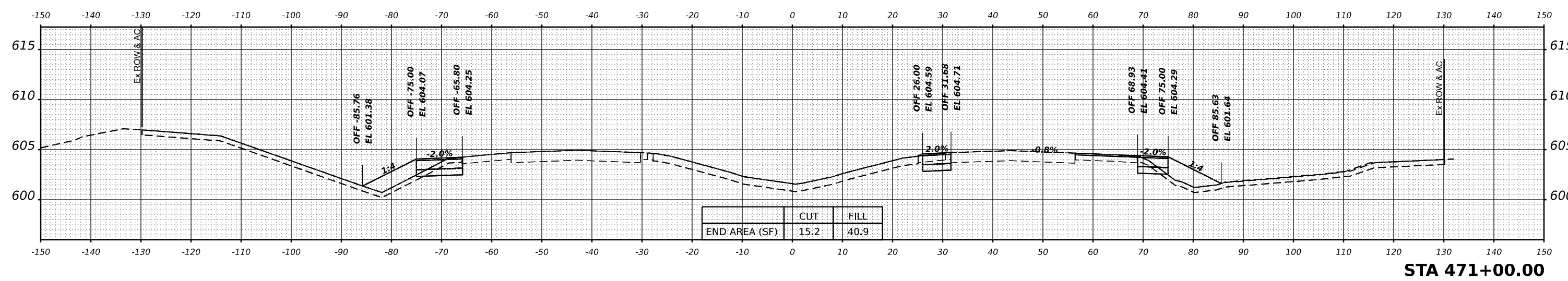
MODEL: BL_P1_80_W - 466+00.00 (Sheet)
 FILE NAME: p:\transystems\p1\80\dev\transystems\p1\80\2022\02\TransSystems\CA\0\5\0\2-Container\PRE-STAGE\DTSC-CONTAINER_PP_ROADWAY_PRE-STAGE-PP.dgn



DATE	
BY	
FINISHED SURVEY	
PLOTTED	
TEMPLATE	
NOTE BOOK	
AREAS CHECKED	
NO.	

DATE	
BY	
ORIGINAL SURVEY	
PLOTTED	
TEMPLATE	
NOTE BOOK	
AREAS CHECKED	
NO.	

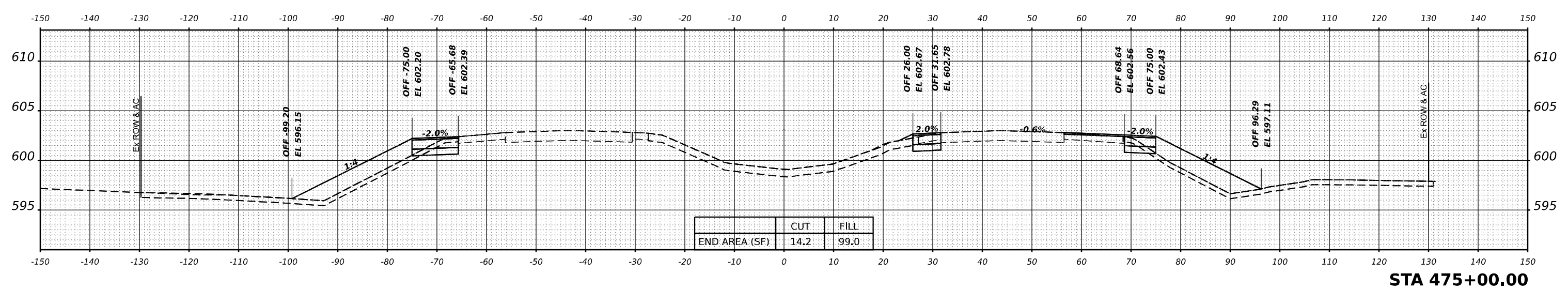
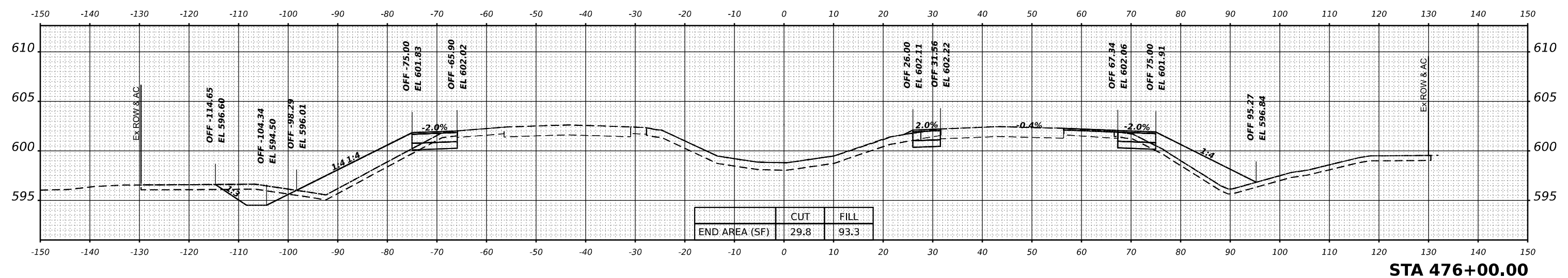
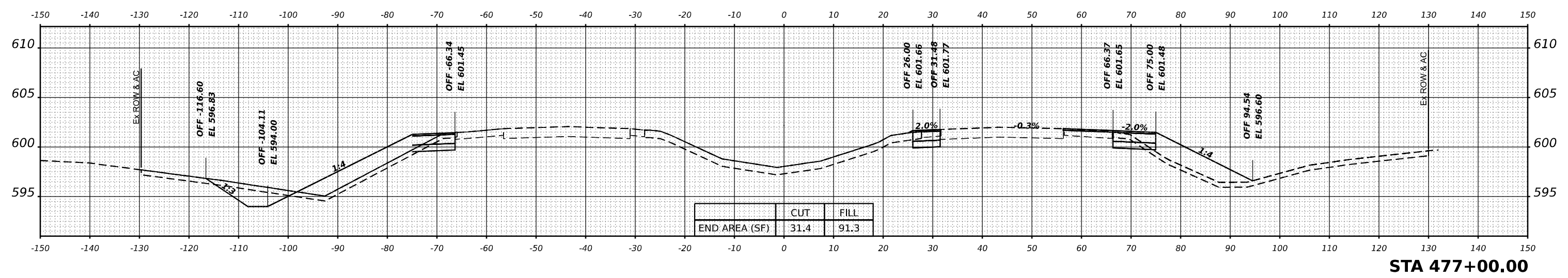
MODEL: BL_P1_80_W - 469 +00.00 (Sheet)
 FILE NAME: p:\transystems\p1\80\dev\transystems\p1\80\22\02\TransSystems\CA\0\5\3\02-C\transystems\PRE-STAGE\DT1\SC-CONTAINER_PP_ROADWAY_PRE-STAGE-PP.dwg



DATE	
BY	
SURVEYED	
PLOTTED	
TEMPLATE	
NOTE BOOK	
AREAS CHECKED	
NO.	

DATE	
BY	
SURVEYED	
PLOTTED	
TEMPLATE	
NOTE BOOK	
AREAS CHECKED	
NO.	

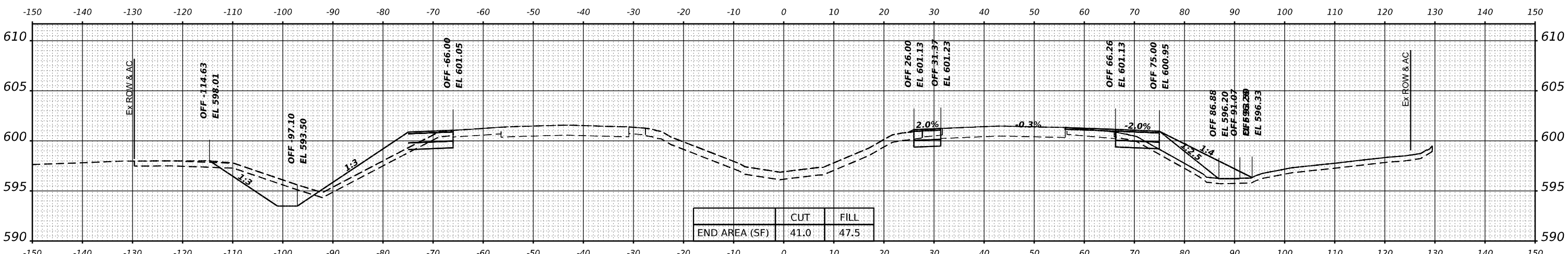
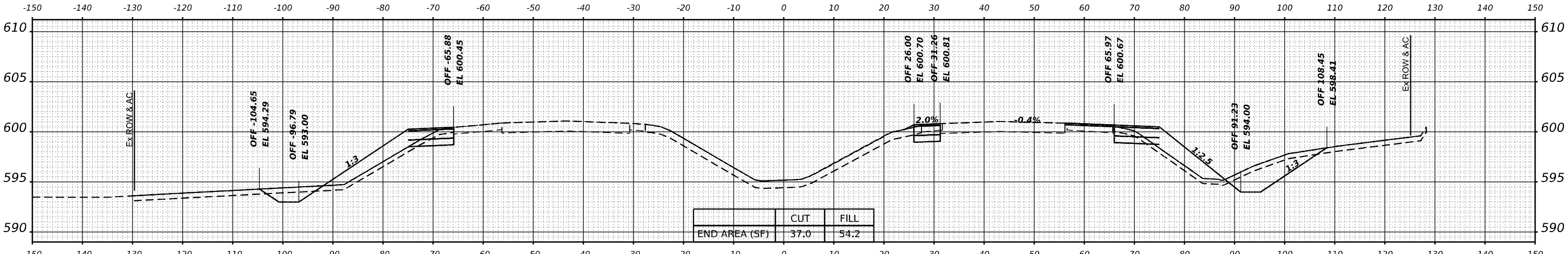
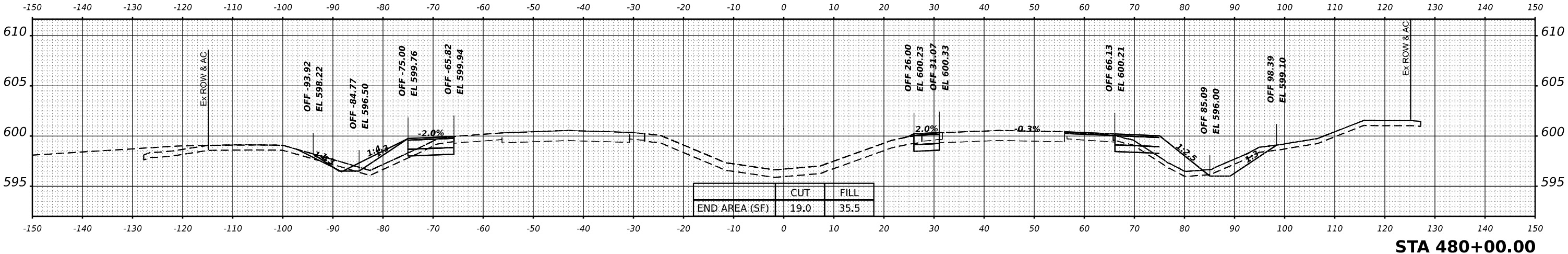
MODEL: BL_P1_80_W - 475+00.00 (Sheet)
 FILE NAME: p:\transystems\p1\dev\transystems\p1\based\Documents\Projects\2018\C401\401.8002\02\TransSystems\C401\5-D\02-Container\PRE-STAGE\DT15-CONTAINER_PP_ROADWAY_PRE-STAGE-PP.dwg



DATE	
BY	
FINISHED SURVEY	
PLOTTED	
TEMPLATE	
NOTE BOOK	
AREAS CHECKED	
NO.	

DATE	
BY	
ORIGINAL SURVEY	
PLOTTED	
TEMPLATE	
NOTE BOOK	
AREAS CHECKED	
NO.	

MODEL: BL_P1_80_W - 478+00.00 (Sheet)
 FILE NAME: p:\transystems\p1\80\478\478+00.00\180022\02-TransSystems\CA\015-D\02-Container\PRE-STAGE\DTSC-CONTAINER_PP_ROADWAY_PRE-STAGE-P1.dwg



USER NAME	= amkluver	DESIGNED	- VLJ	REVISED	-
PLOT SCALE	= 0.16666633 1/ in.	DRAWN	- MBM	REVISED	-
PLOT DATE	= 6/23/2023	CHECKED	- JMG	REVISED	-
		DATE	- 6/26/23	REVISED	-

**STATE OF ILLINOIS
 DEPARTMENT OF TRANSPORTATION**

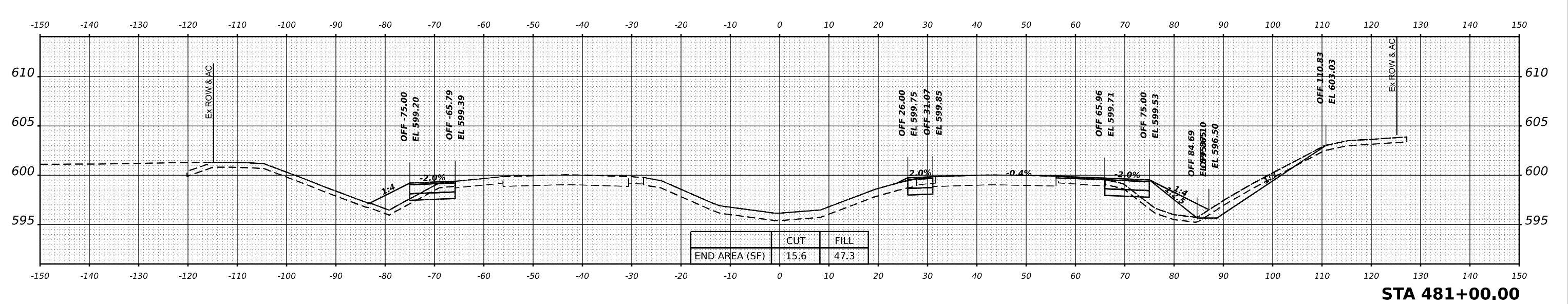
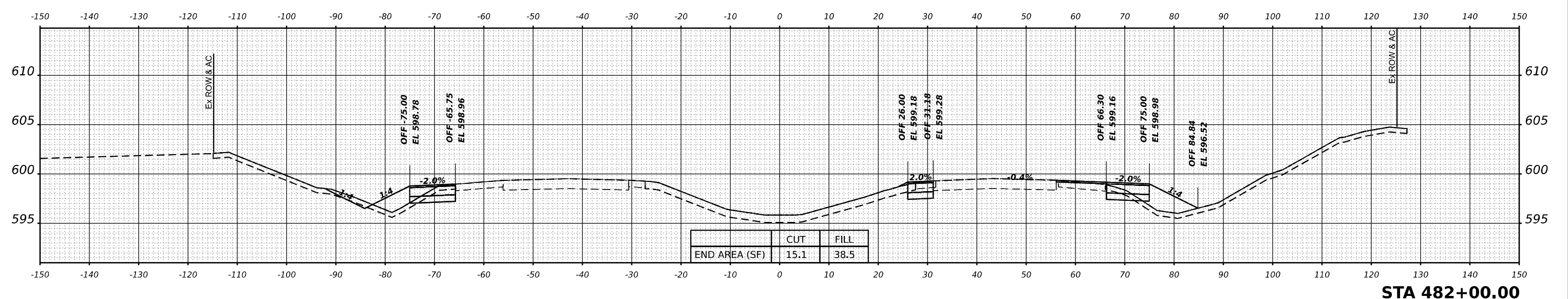
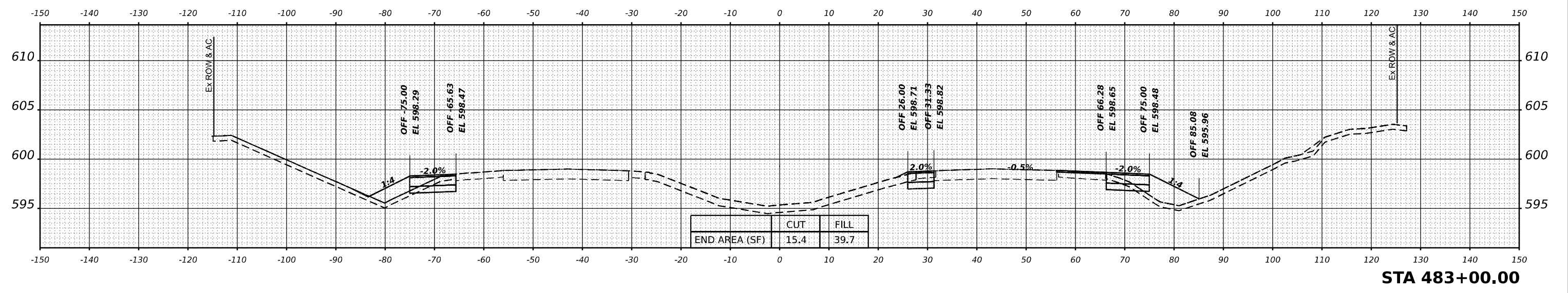
CROSS SECTIONS PRE-STAGE			
I-80			
SCALE: 10:H 5:V	SHEET 29	OF 43 SHEETS	STA. 478+00.00 480+00.00

F.A.I. RTE.	SECTION	COUNTY	TOTAL SHEETS	SHEET NO.
I-80	FAI 80 21 STRUCTURE 6	WILL	898	709
				CONTRACT NO. 62R25
ILLINOIS		FED. AID PROJECT		

DATE	
BY	
ORIGINAL SURVEY	
PLOTTED	
TEMPLATE	
AREAS	
AREAS CHECKED	
NO.	

DATE	
BY	
ORIGINAL SURVEY	
PLOTTED	
TEMPLATE	
AREAS	
AREAS CHECKED	
NO.	

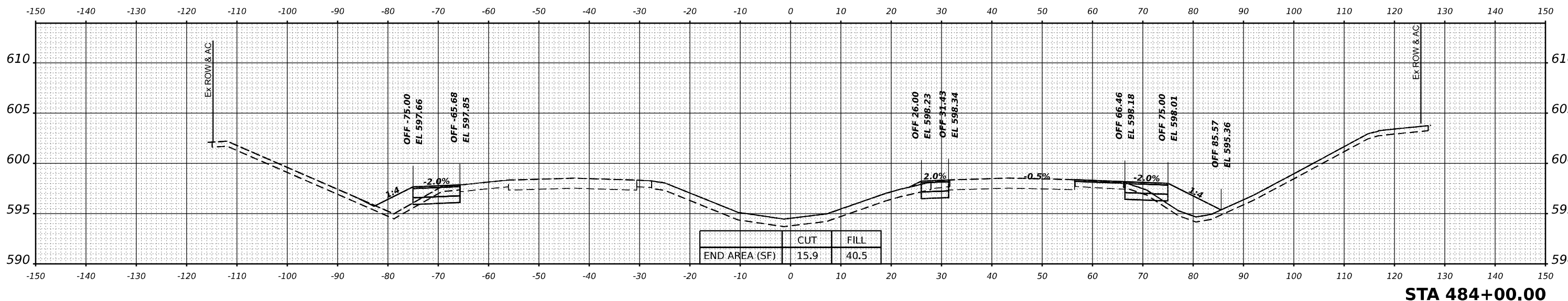
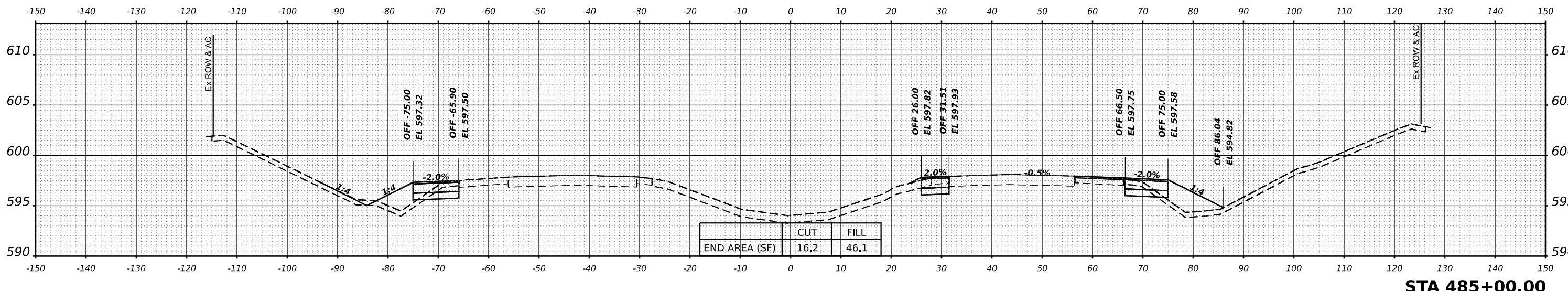
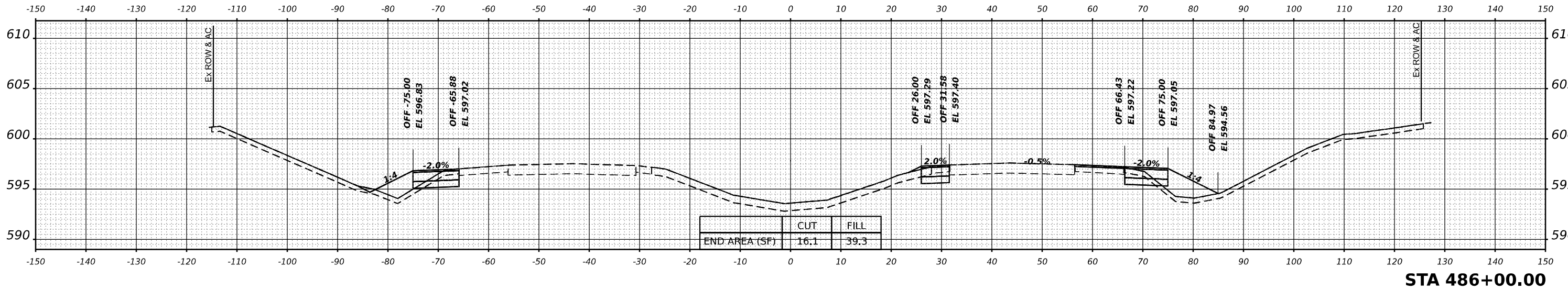
MODEL: BL_P1_80_W - 481+00.00 (Sheet)
 FILE NAME: p:\transystems\p1_80\dev\transystems\p1_80\Documents\Projects\2018\C401\401\80022\02-TransSystems\CAD\5-D\02-Container\PRE-STAGE\DT15-CONTAINER_PP_ROADWAY_PRE-STAGE-P1.dgn



DATE	
BY	
FINISHED SURVEY	
PLOTTED	
TEMPLATE	
NOTE BOOK	
AREAS CHECKED	

DATE	
BY	
ORIGINAL SURVEY	
PLOTTED	
TEMPLATE	
NOTE BOOK	
AREAS CHECKED	

MODEL: BL_P1_80_W_484+00.00 (Sheet)
 FILE NAME: p:\transys\p1_80\484+00.00\Documents\Projects_2018\C4401401\80022\02-Transys\CAD\05-D02-Container\PRE-STAGE\DTSC\CONTAINER_P1_80\ROADWAY_PRE-STAGE-P1.dgn



TRANSYSTEMS

USER NAME = amkluver	DESIGNED - VLJ	REVISED -
PLOT SCALE = 0.16666633 1/ in.	DRAWN - MBM	REVISED -
PLOT DATE = 6/23/2023	CHECKED - JMG	REVISED -
	DATE - 6/26/23	REVISED -

**STATE OF ILLINOIS
DEPARTMENT OF TRANSPORTATION**

**CROSS SECTIONS PRE-STAGE
I-80**

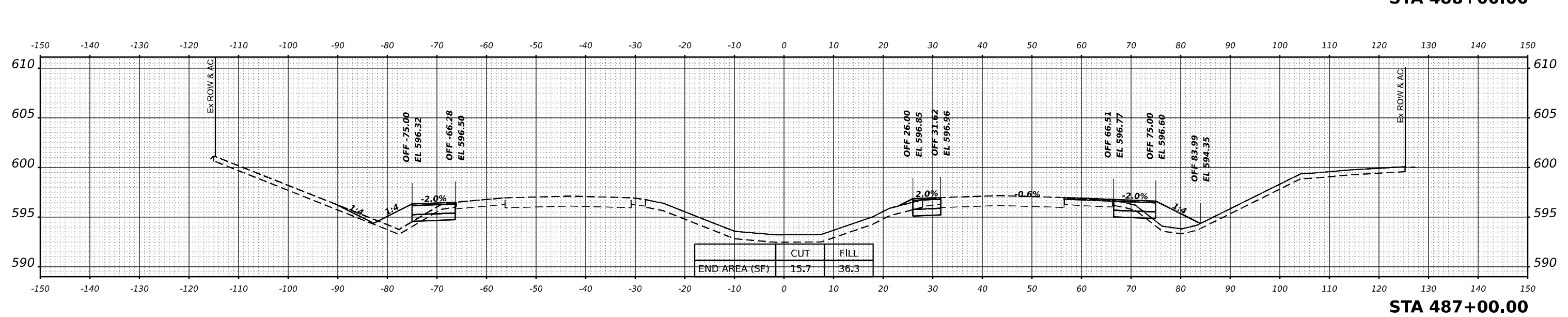
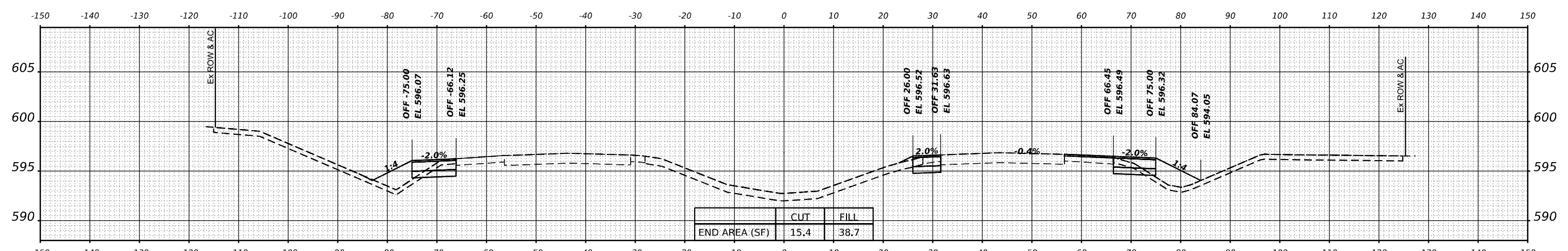
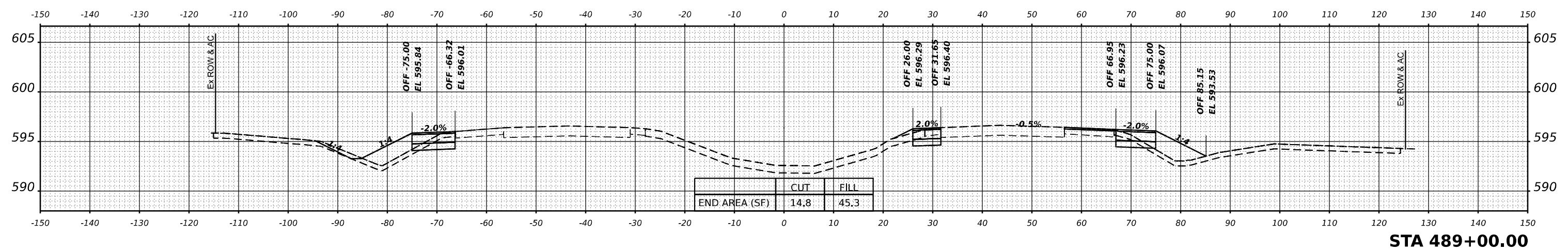
SCALE: 10:H 5:V SHEET 31 OF 43 SHEETS STA. 484+00.00 486+00.00

F.A.I. RTE.	SECTION	COUNTY	TOTAL SHEETS	SHEET NO.
I-80	FAI 80 21 STRUCTURE 6	WILL	898	711
			CONTRACT NO. 62R25	
		ILLINOIS	FED. AID PROJECT	

DATE	
BY	
SURVEYED	
PLOTTED	
TEMPLATE	
AREAS	
AREAS CHECKED	
NO.	
FINAL SURVEY	
NOTE BOOK	
AREAS CHECKED	
NO.	

DATE	
BY	
SURVEYED	
PLOTTED	
TEMPLATE	
AREAS	
AREAS CHECKED	
NO.	
ORIGINAL SURVEY	
NOTE BOOK	
AREAS CHECKED	
NO.	

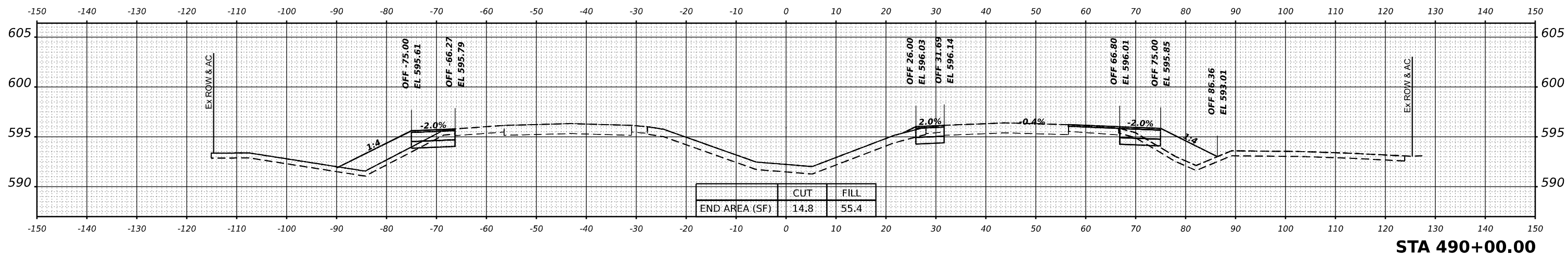
MODEL: BL_P1_80_W - 487+00.00 (Sheet)
 FILE NAME: p:\transystems\p1\dev\transystems\p1\stage\documents\projects\2018\CH401\401.8002\02-TransSystems\CA\05-D\02-Container\PRE-STAGE\DT1-SC-CONTAINER_PP_ROADWAY_PRE-STAGE-PP.dgn



FINAL SURVEY NO.	SURVEYED PLOTTED TEMPLATE AREAS CHECKED	BY	DATE

ORIGINAL SURVEY NO.	SURVEYED PLOTTED TEMPLATE AREAS CHECKED	BY	DATE

MODEL: BL_P1_80_W - 490+00.00 (Sheet)
 FILE NAME: p:\transys\p1_80\dev\transys\p1_80\p1_80\2022\02\TransSystems\CA\0\05\02\02-Container\PRE-STAGE\DT15C-CONTAINER_PP_ROADWAY_PRE-STAGE-P1.dgn



STA 490+00.00

TRANSYSTEMS

USER NAME = amkluver	DESIGNED - VLJ	REVISED -
PLOT SCALE = 0.16666633 1/ in.	DRAWN - MBM	REVISED -
PLOT DATE = 6/23/2023	CHECKED - JMG	REVISED -
	DATE - 6/26/23	REVISED -

**STATE OF ILLINOIS
DEPARTMENT OF TRANSPORTATION**

**CROSS SECTIONS PRE-STAGE
I-80**

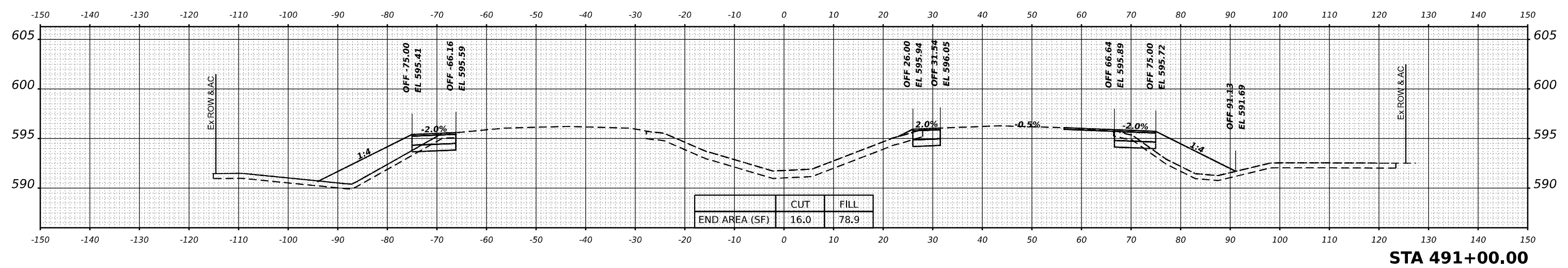
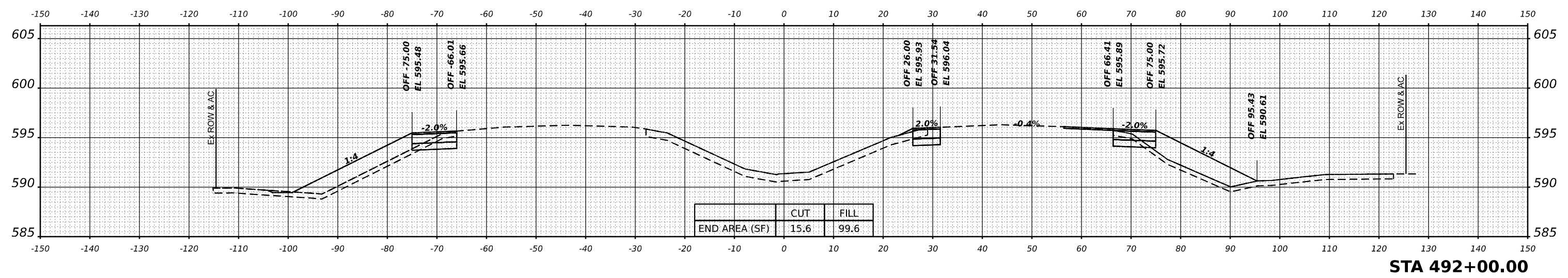
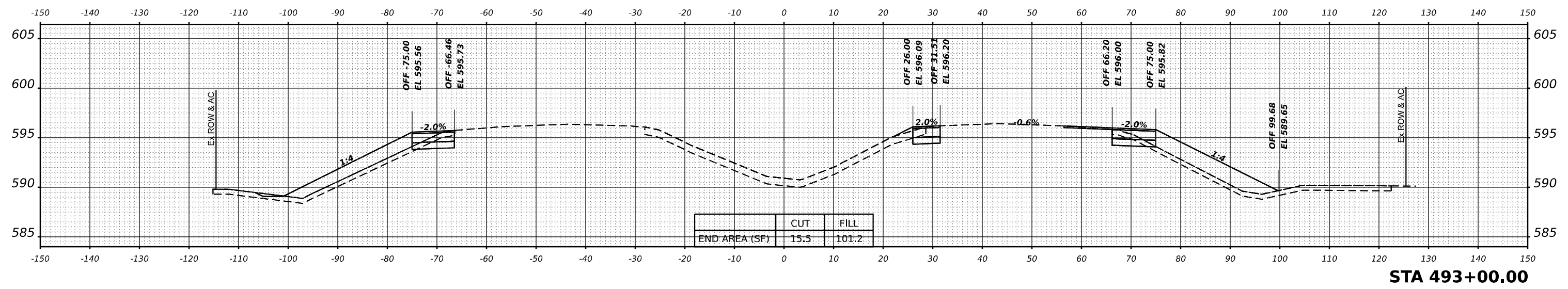
SCALE: 10:H 5:V SHEET 33 OF 43 SHEETS STA. 490+00.00

F.A.I. RTE.	SECTION	COUNTY	TOTAL SHEETS	SHEET NO.
I-80	FAI 80 21 STRUCTURE 6	WILL	898	713
			CONTRACT NO. 62R25	
		ILLINOIS	FED. AID PROJECT	

DATE	
BY	
SURVEYED	
PLOTTED	
TEMPLATE	
AREAS	
AREAS CHECKED	
NO.	

DATE	
BY	
SURVEYED	
PLOTTED	
TEMPLATE	
AREAS	
AREAS CHECKED	
NO.	

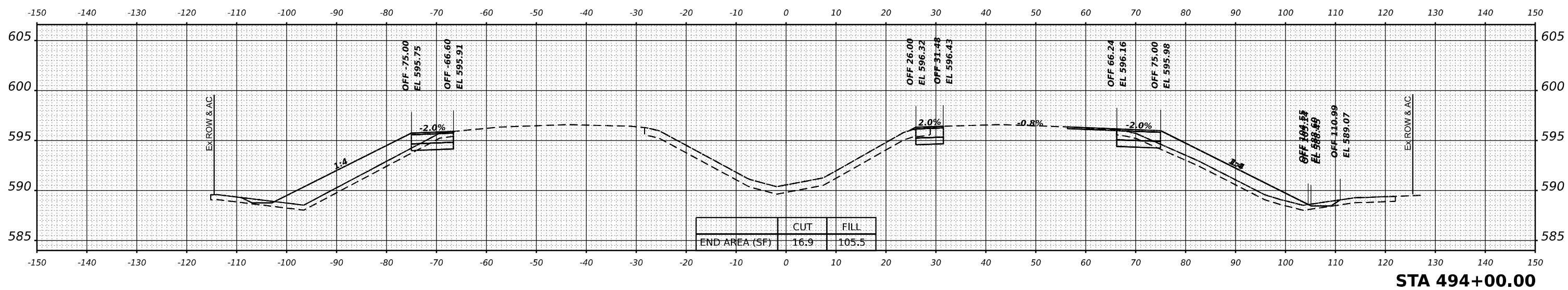
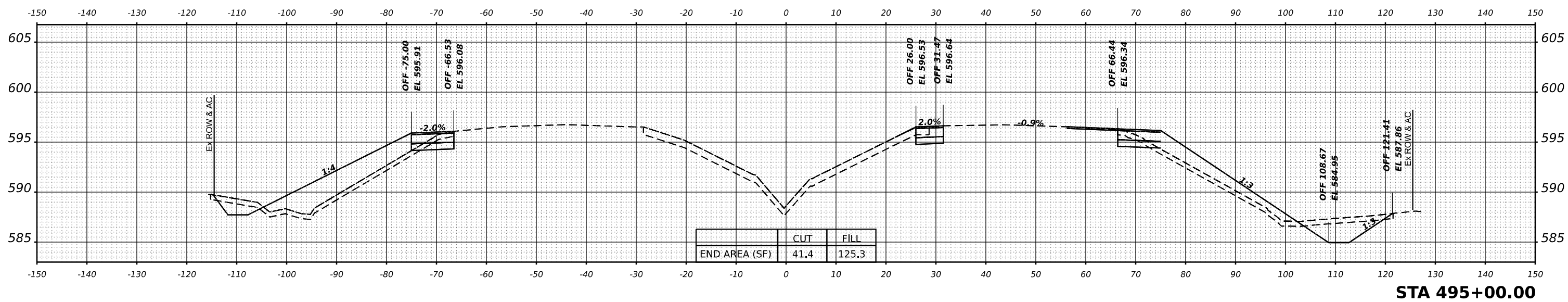
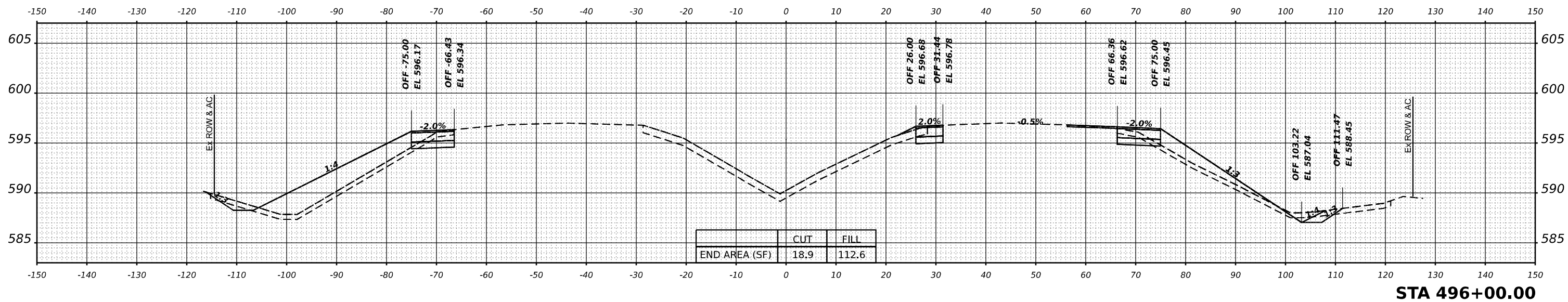
MODEL: BL_P1_80_W - 491+00.00 (Sheet)
 FILE NAME: p:\transystems\p1\dev\transystems\p1\based\documents\projects\2018\CH401\80022\02-TransSystems\CA\05-3D\02-Container\PRE-STAGE\DT15-CONTAINER_PP_ROADWAY_PRE-STAGE-PS.dgn



DATE	
BY	
SURVEYED	
PLOTTED	
TEMPLATE	
AREAS	
AREAS CHECKED	
NO.	
FINAL SURVEY	
NOTE BOOK	
AREAS CHECKED	
NO.	

DATE	
BY	
SURVEYED	
PLOTTED	
TEMPLATE	
AREAS	
AREAS CHECKED	
NO.	
ORIGINAL SURVEY	
NOTE BOOK	
AREAS CHECKED	
NO.	

MODEL: BL_P1_80_W_494+00.00 (Sheet)
 FILE NAME: p:\transystems\p1_80\494\494+00.00\Drawings\Pre-Stage\Cross-Section\STA 494+00.00\STA 494+00.00-Pre-Stage-3.dwg



TRANSYSTEMS

USER NAME	= amkluver	DESIGNED	- VLJ	REVISED	-
PLOT SCALE	= 0.16666633 1/ in.	DRAWN	- MBM	REVISED	-
PLOT DATE	= 6/23/2023	CHECKED	- JMG	REVISED	-
		DATE	- 6/26/23	REVISED	-

**STATE OF ILLINOIS
DEPARTMENT OF TRANSPORTATION**

**CROSS SECTIONS PRE-STAGE
I-80**

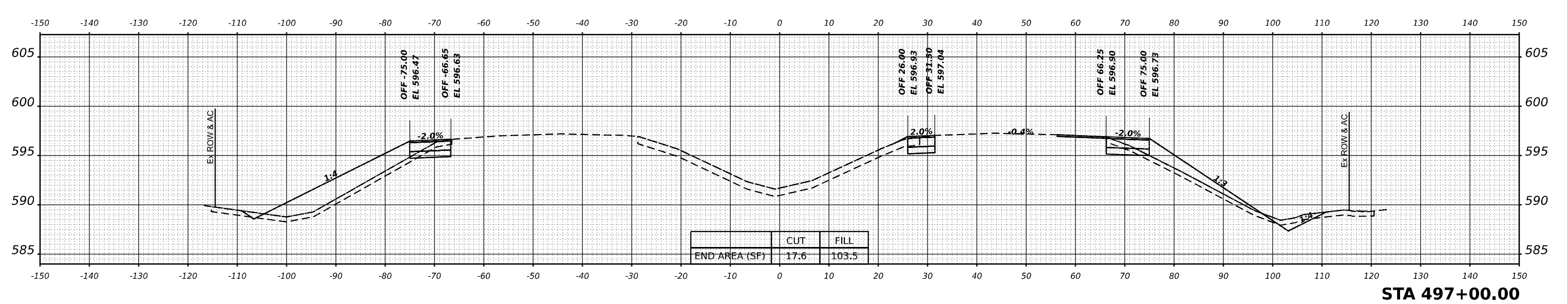
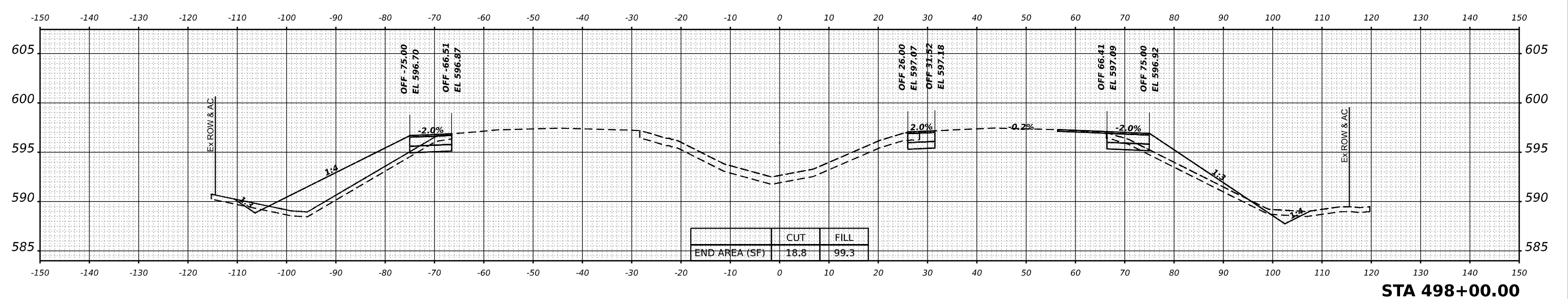
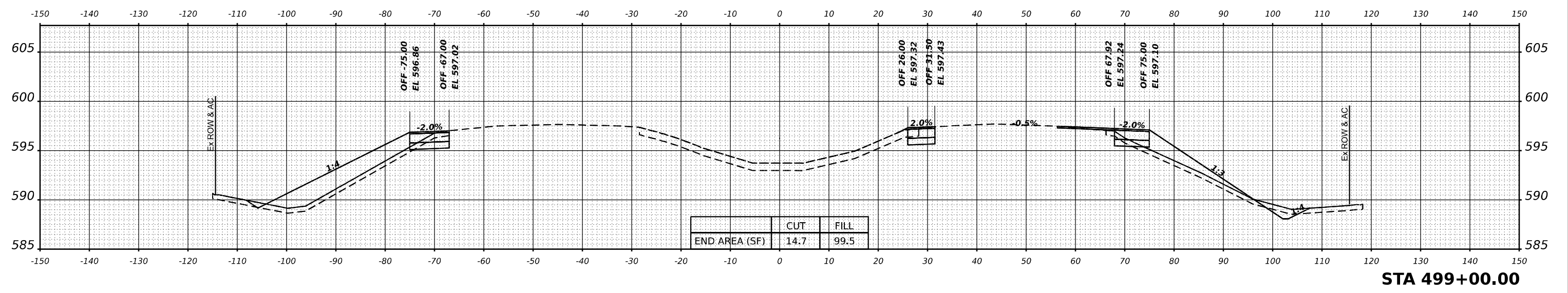
SCALE: 10:H 5:V SHEET 35 OF 43 SHEETS STA. 494+00.00 496+00.00

F.A.I. RTE.	SECTION	COUNTY	TOTAL SHEETS	SHEET NO.
I-80	FAI 80 21 STRUCTURE 6	WILL	898	715
CONTRACT NO. 62R25				
ILLINOIS		FED. AID PROJECT		

DATE	
BY	
SURVEYED	
PLOTTED	
TEMPLATE	
AREAS	
AREAS CHECKED	
NO.	
ORIGINAL SURVEY	
NOTE BOOK	
NO.	

DATE	
BY	
SURVEYED	
PLOTTED	
TEMPLATE	
AREAS	
AREAS CHECKED	
NO.	
ORIGINAL SURVEY	
NOTE BOOK	
NO.	

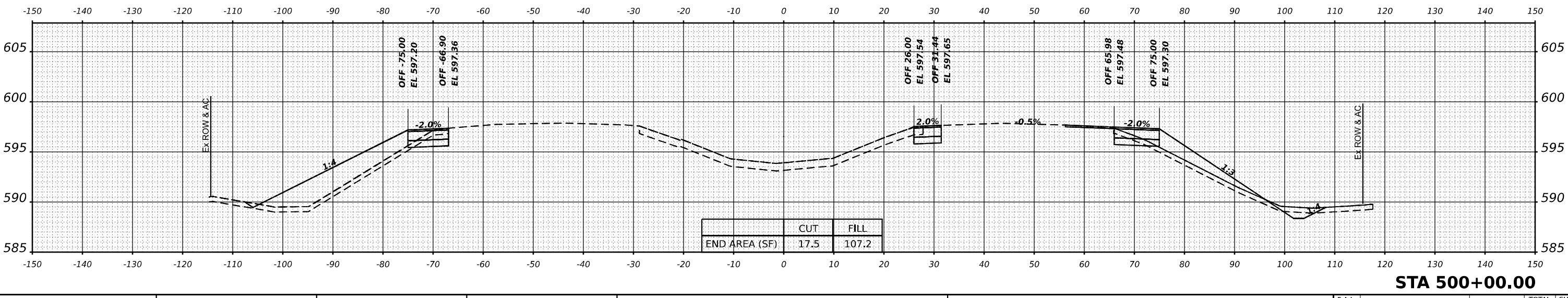
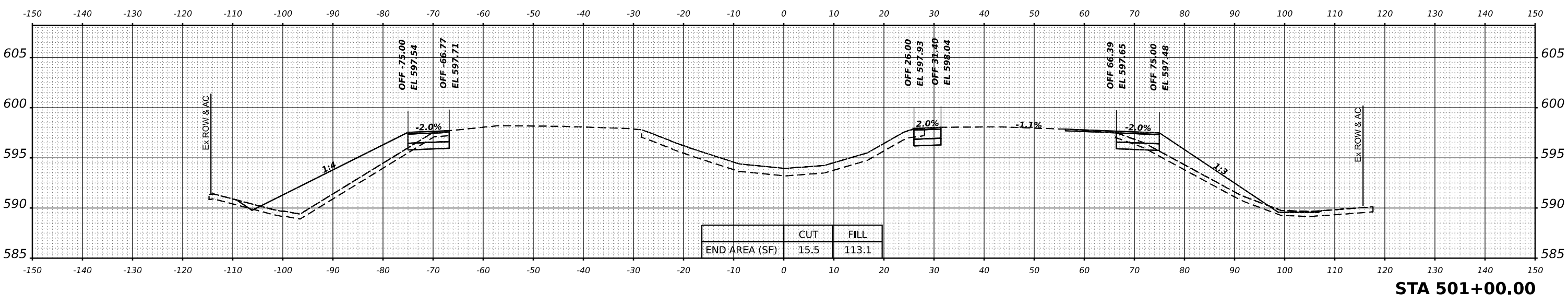
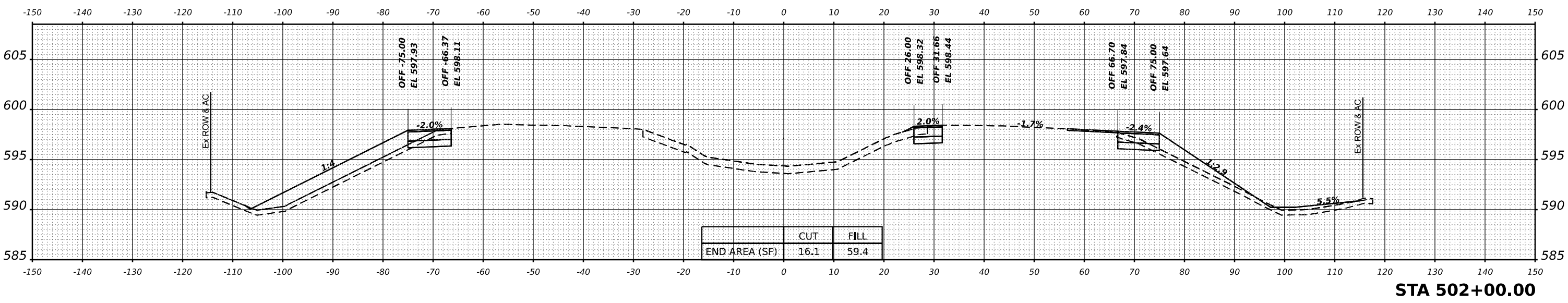
MODEL: BL_P1_80_W_497+00.00 (Sheet)
 FILE NAME: p:\transystems\p1_80\dev\transystems\p1_80\2022\02\TransSystems\CAD\05-00-02-Container\PRE-STAGE\DT15C-CONTAINER_P1_80\ROADWAY_PRE-STAGE-P1_80.dwg



DATE	
BY	
SURVEYED	
PLOTTED	
TEMPLATE	
NOTE BOOK	
AREAS CHECKED	

DATE	
BY	
SURVEYED	
PLOTTED	
TEMPLATE	
NOTE BOOK	
AREAS CHECKED	

MODEL: BL_P1_00_W - 500+00.00 (Sheet)
 FILE NAME: p:\transystems\paw\based\documents\projects\2018\CH401\401.8002\02-TransSystems\CA\05-02-02-Container\PRE-STAGE\DTSC-CONTAINER_PP_ROADWAY_PRE-STAGE-P3.dgn



USER NAME	= amkluver	DESIGNED	- VLJ	REVISED	-
		DRAWN	- MBM	REVISED	-
PLOT SCALE	= 0.16666633 1/ in.	CHECKED	- JMG	REVISED	-
PLOT DATE	= 6/23/2023	DATE	- 6/26/23	REVISED	-

**STATE OF ILLINOIS
DEPARTMENT OF TRANSPORTATION**

**CROSS SECTIONS PRE-STAGE
I-80**

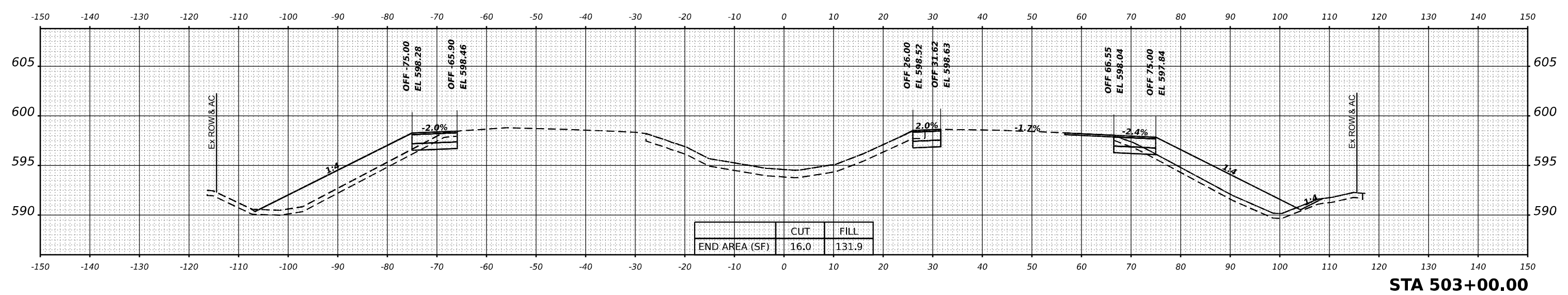
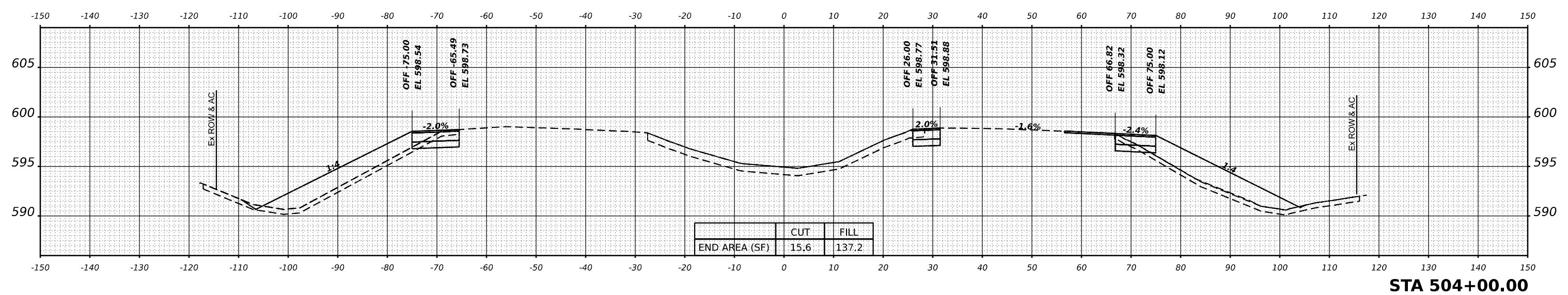
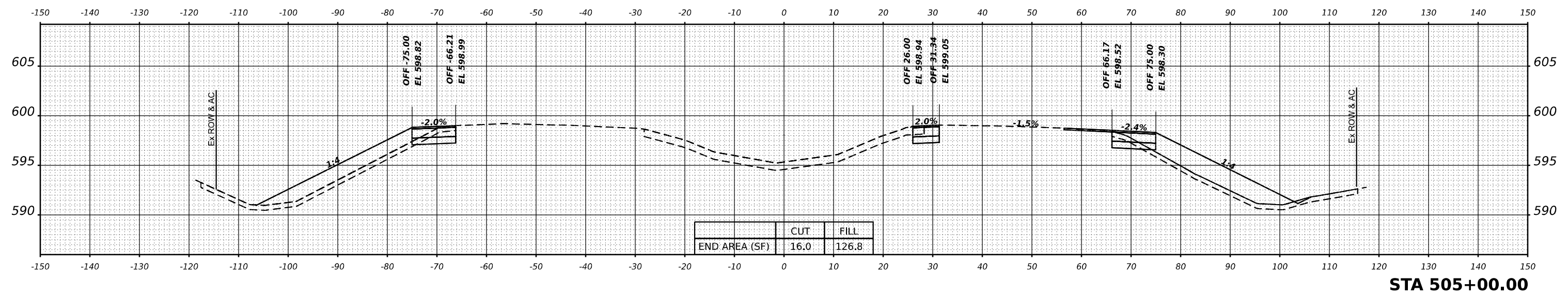
SCALE: 10:H 5:V SHEET 37 OF 43 SHEETS STA. 500+00.00 502+00.00

F.A.I. RTE.	SECTION	COUNTY	TOTAL SHEETS	SHEET NO.
I-80	FAI 80 21 STRUCTURE 6	WILL	898	717
CONTRACT NO. 62R25				
ILLINOIS		FED. AID PROJECT		

DATE	
BY	
SURVEYED	
PLOTTED	
TEMPLATE	
AREAS	
AREAS CHECKED	
NO.	
FINAL SURVEY	
NOTE BOOK	
NO.	

DATE	
BY	
SURVEYED	
PLOTTED	
TEMPLATE	
AREAS	
AREAS CHECKED	
NO.	
ORIGINAL SURVEY	
NOTE BOOK	
NO.	

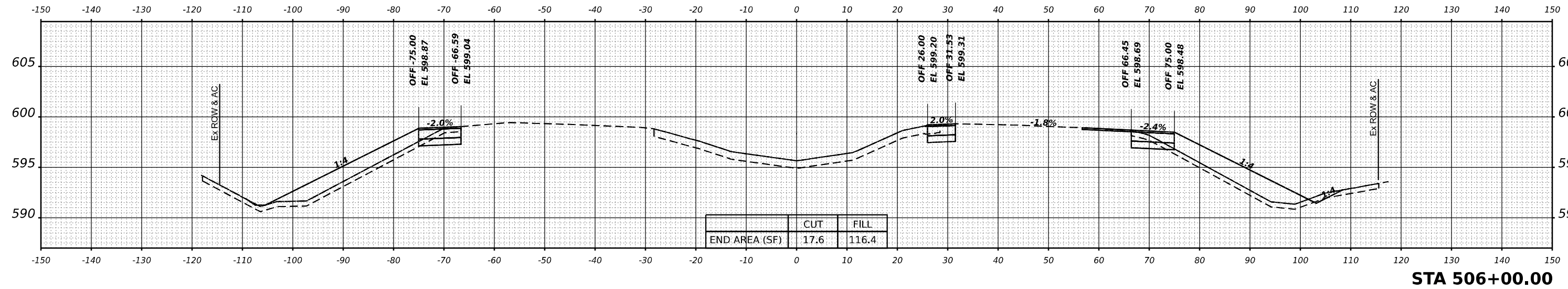
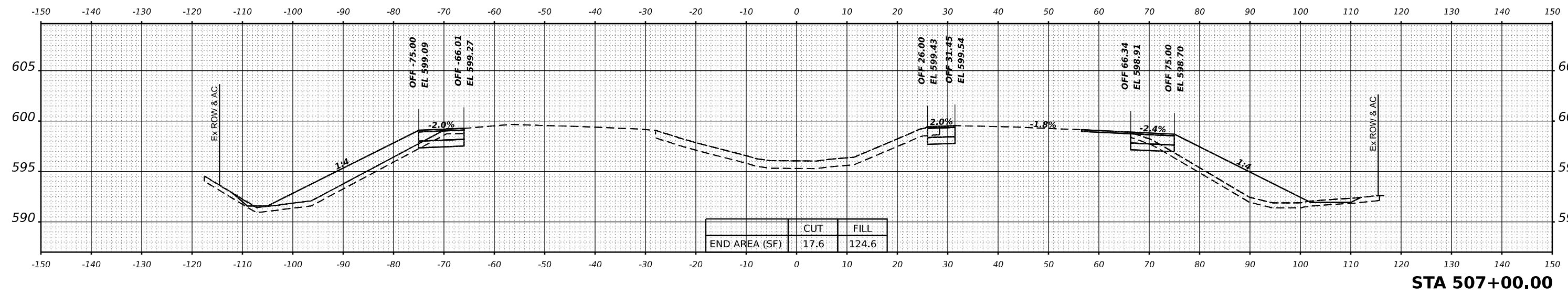
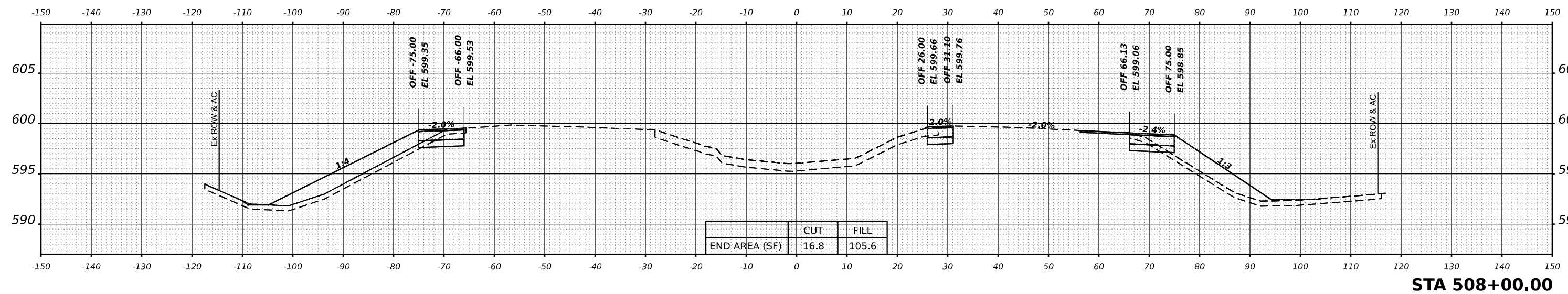
MODEL: BL_P1_00_W - 503+00.00 (Sheet)
 FILE NAME: p:\transystems\p1\dev\transystems\p1\based\documents\projects\2018\CH401\401.8002\02\TransSystems\CA\05\02\02-Container\PRE-STAGE\DT15C-CONTAINER_PP_ROADWAY_PRE-STAGE-P3.dgn



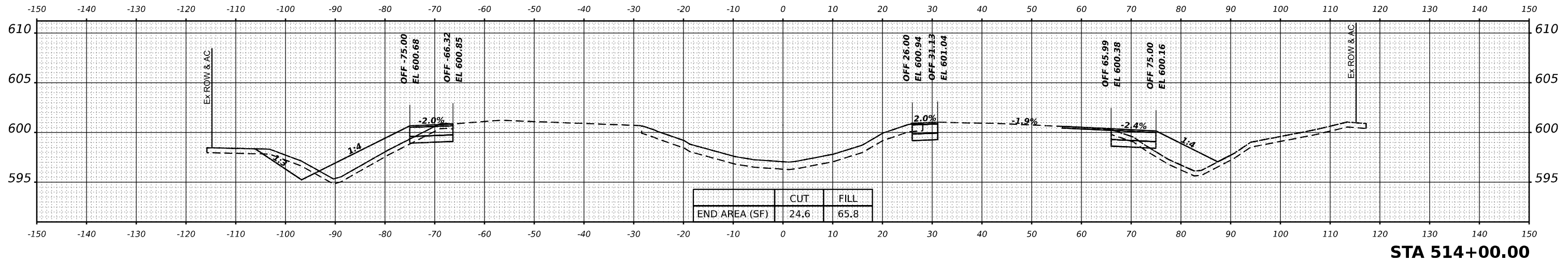
DATE	
BY	
FINISHED SURVEY	
PLOTTED	
TEMPLATE	
NOTE BOOK	
AREAS CHECKED	

DATE	
BY	
ORIGINAL SURVEY	
PLOTTED	
TEMPLATE	
NOTE BOOK	
AREAS CHECKED	

MODEL: BL_P1_00_W - 506+00.00 (Sheet)
 FILE NAME: p:\transystems\p1\dev\transystems\p1\stage\02-TransSystems\CA\015-02-02-Container\PRE-STAGE\DT15-CONTAINER_PP_ROADWAY_PRE-STAGE-PS.dgn

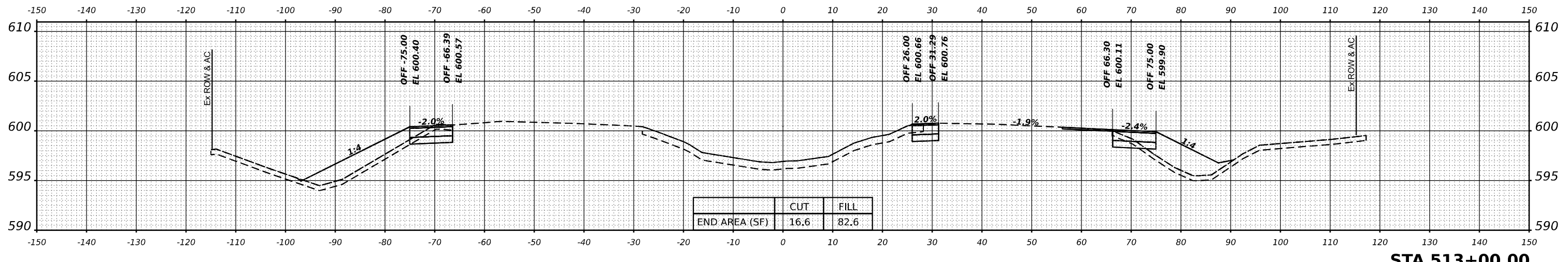


DATE	
BY	
SURVEYED	
PLOTTED	
TEMPLATE	
AREAS	
NOTED	
CHECKED	
NO.	



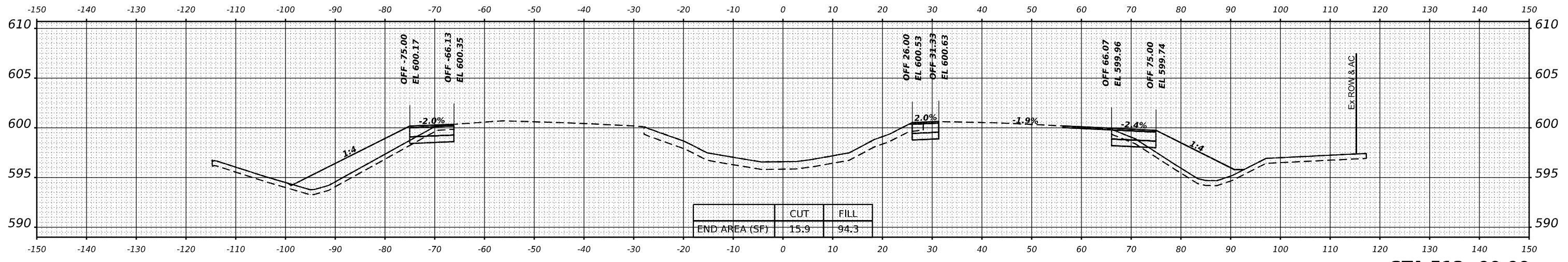
STA 514+00.00

DATE	
BY	
SURVEYED	
PLOTTED	
TEMPLATE	
AREAS	
NOTED	
CHECKED	
NO.	



STA 513+00.00

DATE	
BY	
SURVEYED	
PLOTTED	
TEMPLATE	
AREAS	
NOTED	
CHECKED	
NO.	



STA 512+00.00



USER NAME = amkluver	DESIGNED - VLJ	REVISED -
	DRAWN - MBM	REVISED -
PLOT SCALE = 0.16666633 1/ in.	CHECKED - JMG	REVISED -
PLOT DATE = 6/23/2023	DATE - 6/26/23	REVISED -

STATE OF ILLINOIS
DEPARTMENT OF TRANSPORTATION

CROSS SECTIONS PRE-STAGE
I-80

SCALE: 10:H 5:V SHEET 41 OF 43 SHEETS STA. 512+00.00 514+00.00

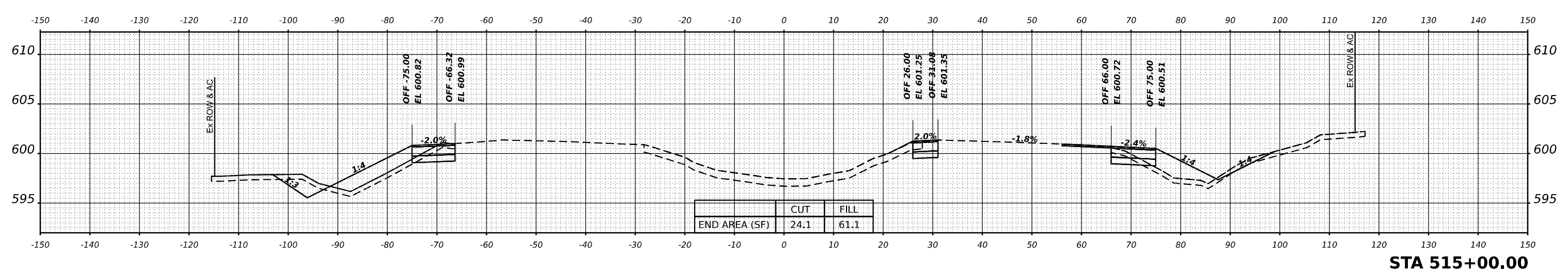
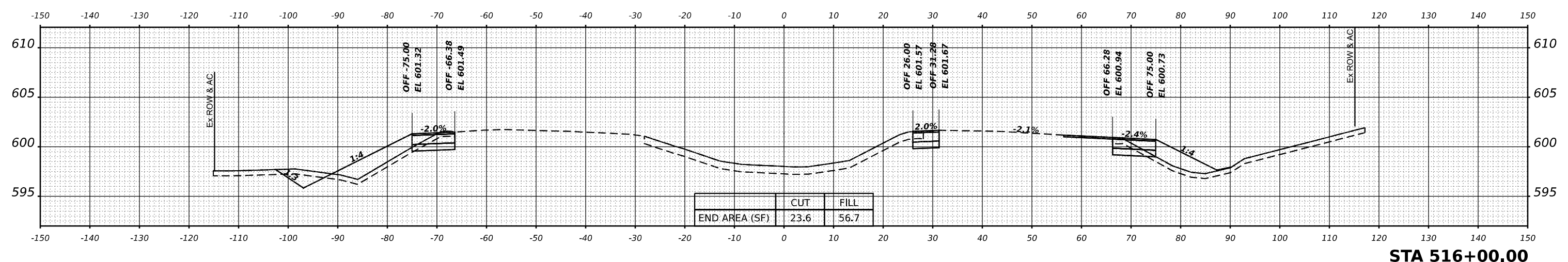
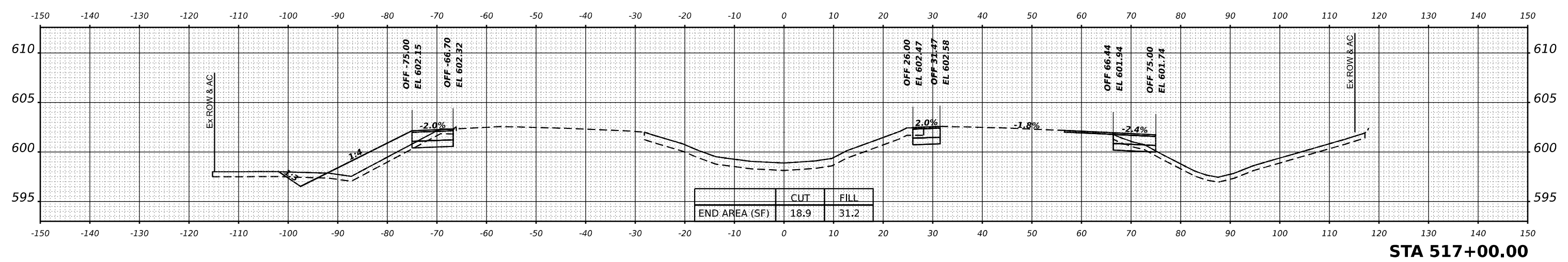
F.A.I. RTE.	SECTION	COUNTY	TOTAL SHEETS	SHEET NO.
I-80	FAI 80 21 STRUCTURE 6	WILL	898	721
				CONTRACT NO. 62R25
ILLINOIS		FED. AID PROJECT		

MODEL: BL_P1_80_W_512+00.00 (Sheet)
FILE NAME: p:\transystems\p1\80\512+00.00\Drawings\Pre-Stage\DTSC-CONTAINER_PP_ROADWAY_PRE-STAGE-P1.dwg

DATE	
BY	
SURVEYED	
PLOTTED	
TEMPLATE	
AREAS	
AREAS CHECKED	
NO.	
FINAL SURVEY	
NOTE BOOK	

DATE	
BY	
SURVEYED	
PLOTTED	
TEMPLATE	
AREAS	
AREAS CHECKED	
NO.	
ORIGINAL SURVEY	
NOTE BOOK	

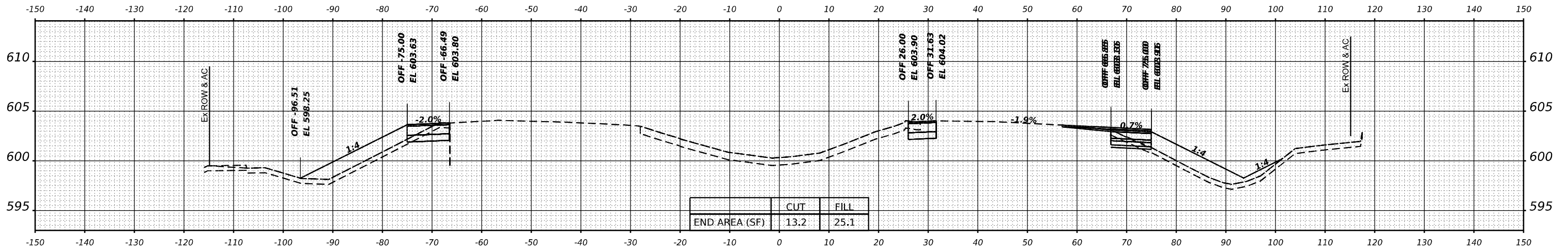
MODEL: BL_P1_80_W - 515+00.00 (Sheet)
 FILE NAME: p:\transystems\p1_80\dev\transystems\p1_80\Documents\Projects\2018\CH401\401\80022\02-TransSystems\CA\0\5-3D\02-Container\PRE-STAGE\DT1\SC-CONTAINER_PP_ROADWAY_PRE-STAGE-PS.dgn



FINAL SURVEY NO.	SURVEYED	BY	DATE
NOTE BOOK	PLOTTED		
AREAS CHECKED	TEMPLATE		
	AREAS		
	CHECKED		

ORIGINAL SURVEY NO.	SURVEYED	BY	DATE
NOTE BOOK	PLOTTED		
AREAS CHECKED	TEMPLATE		
	AREAS		
	CHECKED		

MODEL: BL_P1_80_W_518+00.00 (Sheet)
 FILE NAME: p:\transystems\p1_80\dev\transystems\p1_80\2022\02\TransSystems\CA\0\5\5D\02-Container\PRE-STAGE\DT1\SC-CONTAINER_P1_ROADWAY_PRE-STAGE-P3.dgn



STA 518+00.00

TRANSYSTEMS

USER NAME = amkluver	DESIGNED - VLJ	REVISED -
	DRAWN - MBM	REVISED -
PLOT SCALE = 0.16666633 1/ in.	CHECKED - JMG	REVISED -
PLOT DATE = 6/23/2023	DATE - 6/26/23	REVISED -

**STATE OF ILLINOIS
DEPARTMENT OF TRANSPORTATION**

**CROSS SECTIONS PRE-STAGE
I-80**

SCALE: 10:H 5:V SHEET 43 OF 43 SHEETS STA. 518+00.00

F.A.I. RTE.	SECTION	COUNTY	TOTAL SHEETS	SHEET NO.
I-80	FAI 80 21 STRUCTURE 6	WILL	898	723
CONTRACT NO. 62R25				
		ILLINOIS	FED. AID PROJECT	

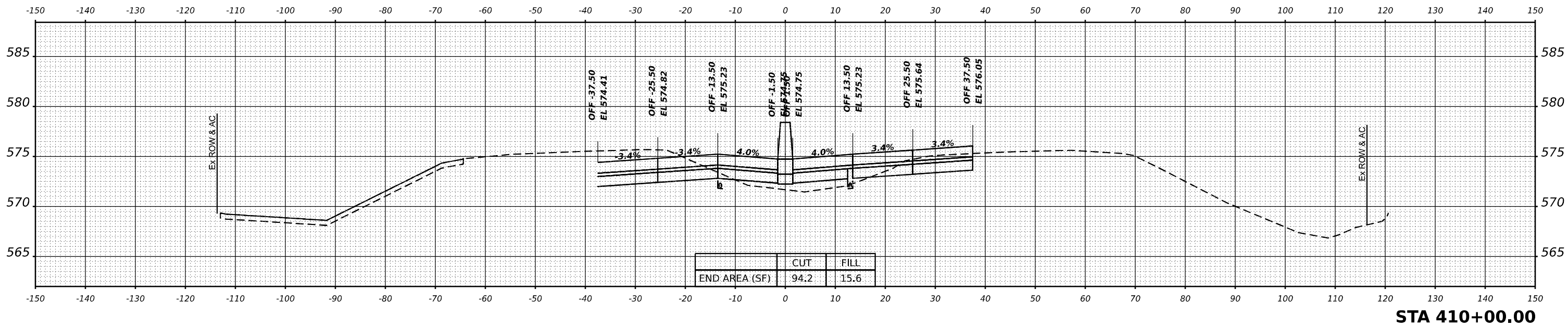
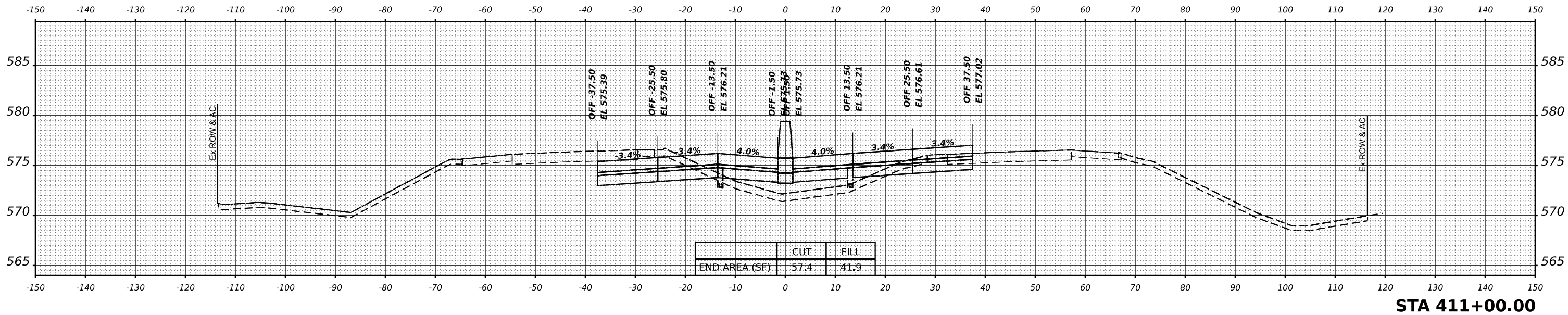
NOTE:

1. PROPOSED TOPSOIL DEPTHS PLACED VARY. 6" DEPTH FOR REGION OF PROPOSED TOPSOIL IS SHOWN ON CROSS SECTIONS. HOWEVER, EROSION CONTROL AND LANDSCAPING PLANS SHOW PROPOSED TOPSOIL AND OTHER MATERIALS USED IN PLACING PROPOSED TOPSOIL TO APPROPRIATE DEPTHS DEPENDING ON THE LOCATION OF THE GRADING.
2. PROPOSED DRAINAGE ELEMENTS SHOWN IN CROSS SECTION ARE NOT SHOWN CONSTRUCTED IN THE CORRECT STAGE. PROPOSED DRAINAGE ELEMENTS SHOWN IN CROSS SECTION ARE ONLY REPRESENTATIVE OF THE FINAL CONDITION. PLEASE REFER TO DRAINAGE PLANS FOR CONSTRUCTION STAGING AND TIMING OF INSTALLATION OF PROPOSED DRAINAGE ELEMENTS.

FINAL SURVEY NO.	SURVEYED	DATE
NO.	PLOTTED	
	TEMPLATE	
	NOTE BOOK	
	AREAS CHECKED	

ORIGINAL SURVEY NO.	SURVEYED	DATE
NO.	PLOTTED	
	TEMPLATE	
	NOTE BOOK	
	AREAS CHECKED	

MODEL: BL_P1_80_W - 410+00.00 (Sheet)
 FILE NAME: p:\transystems\p1_80\dev\transystems\p1_80\2022\02-TransSystems\CA\0\05-SD\02-Container\STAGE 1\01TSC-CONTAINER_P1_ROADWAY_S1.P1.dgn



TRANSYSTEMS

USER NAME = amkluver	DESIGNED - VLJ	REVISED -
PLOT SCALE = 0.16666633 1/ in.	DRAWN - MBM	REVISED -
PLOT DATE = 6/23/2023	CHECKED - JMG	REVISED -
	DATE - 6/26/23	REVISED -

**STATE OF ILLINOIS
 DEPARTMENT OF TRANSPORTATION**

**CROSS SECTIONS STAGE 1
 I-80**

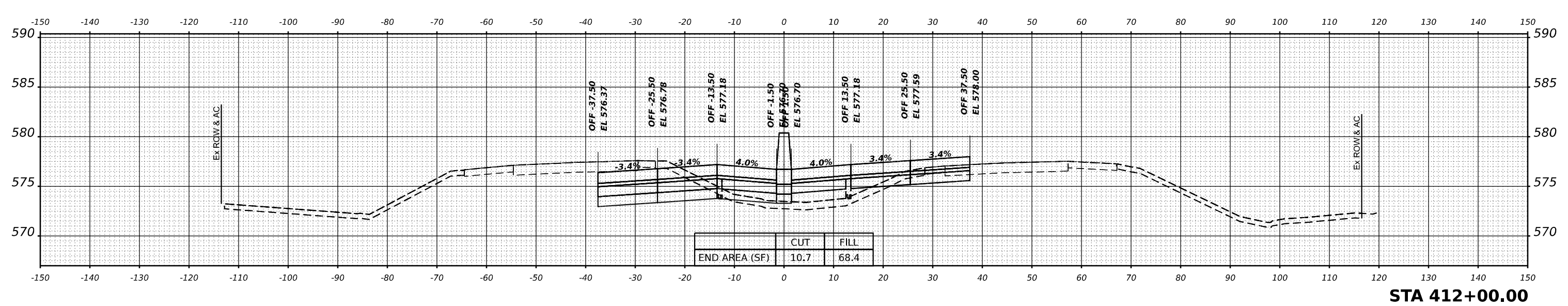
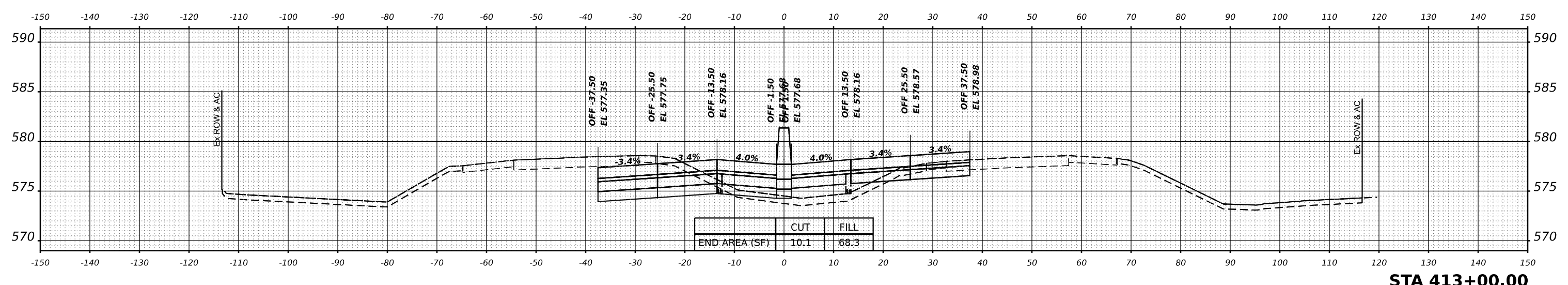
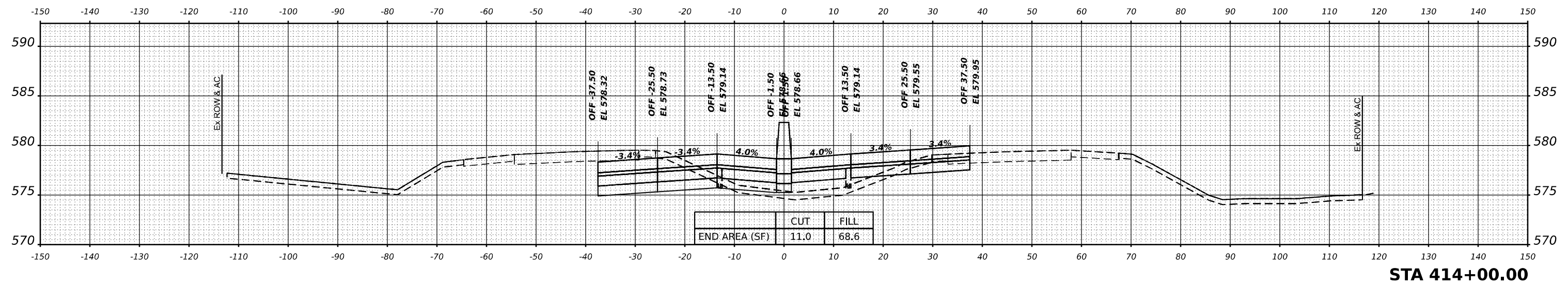
SCALE:10:H 5:V SHEET 1 OF 47 SHEETS STA. 410+00.00 411+00.00

F.A.I. RTE.	SECTION	COUNTY	TOTAL SHEETS	SHEET NO.
I-80	FAI 80 21 STRUCTURE 6	WILL	898	724
CONTRACT NO. 62R27				
ILLINOIS		FED. AID PROJECT		

DATE	
BY	
FINAL SURVEY	SURVEYED
NOTE BOOK	PLOTTED
NO.	TEMPLATE
	AREAS
	CHECKED

DATE	
BY	
ORIGINAL SURVEY	SURVEYED
NOTE BOOK	PLOTTED
NO.	TEMPLATE
	AREAS
	CHECKED

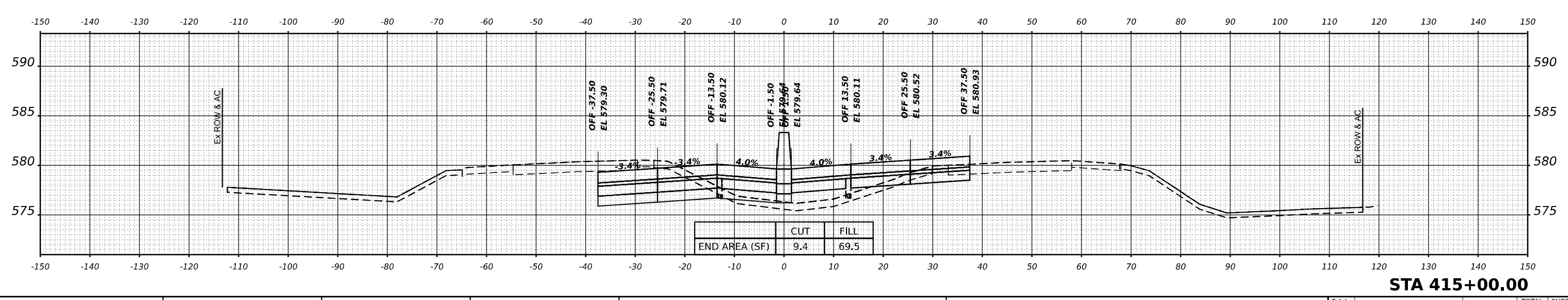
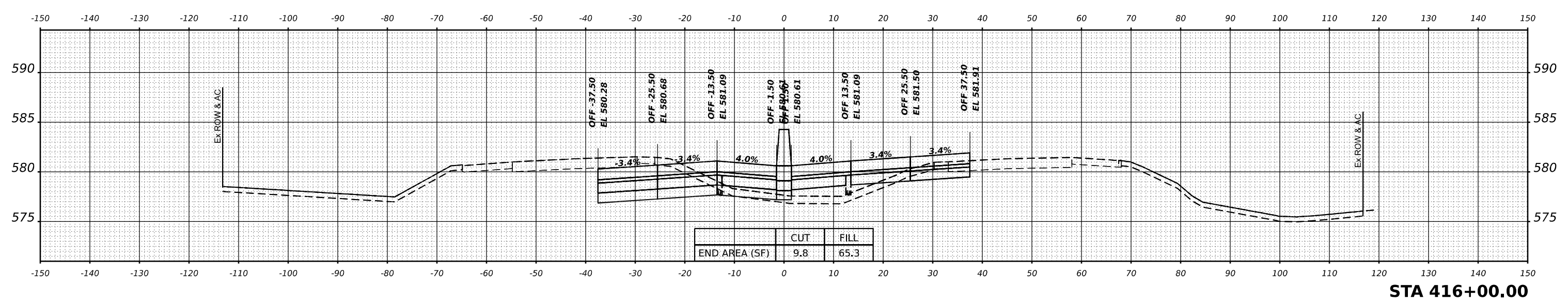
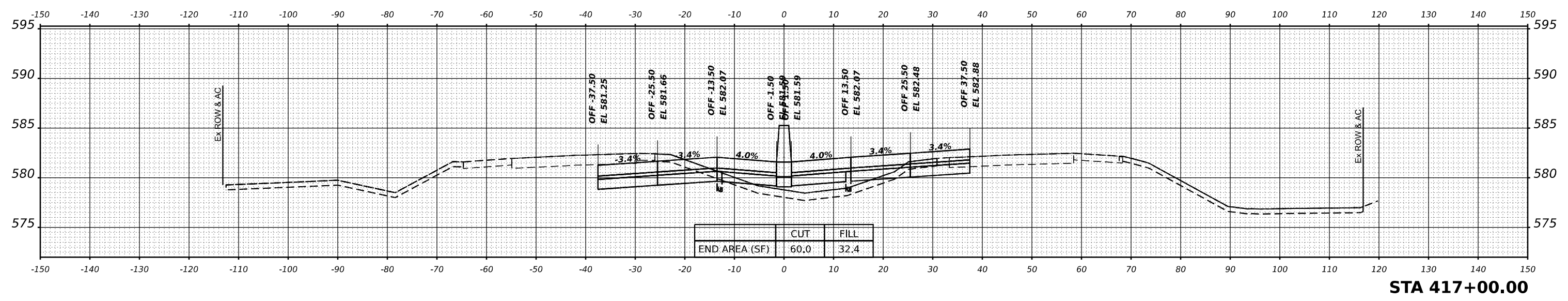
MODEL: BL_P1_80_W_412+00.00 (Sheet)
 FILE NAME: p:\transystems\p1\dev\transystems\p1\stage1\01TSC-CONTAINER_P1_ROADWAY_51.P1.dgn



DATE	
BY	
FINAL SURVEY	
PLOTTED	
TEMPLATE	
NOTE BOOK	
AREAS CHECKED	

DATE	
BY	
ORIGINAL SURVEY	
PLOTTED	
TEMPLATE	
NOTE BOOK	
AREAS CHECKED	

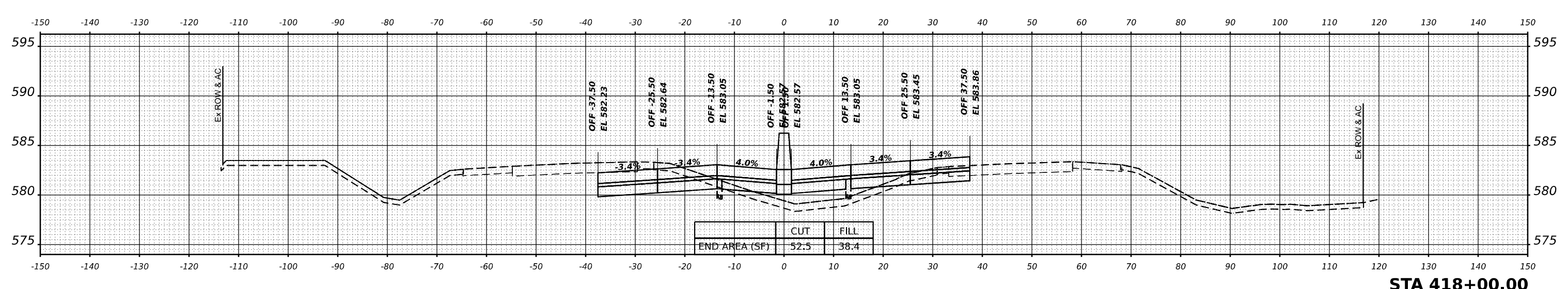
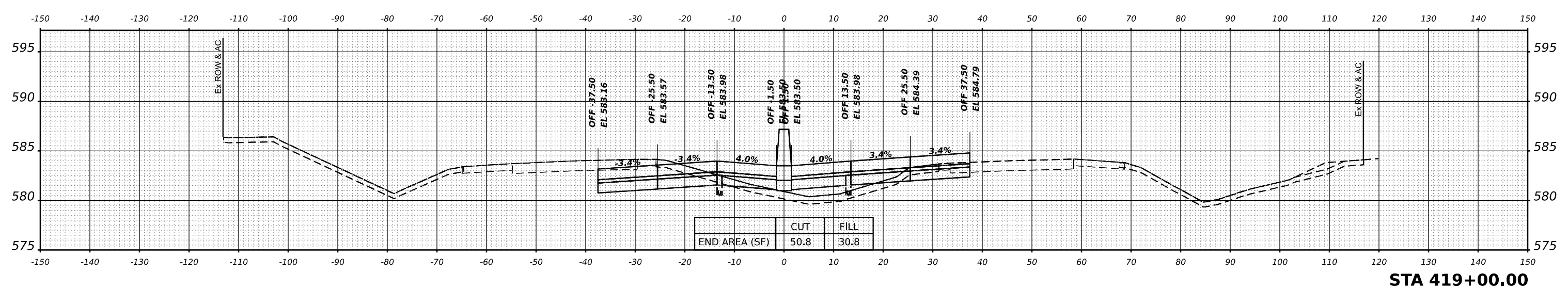
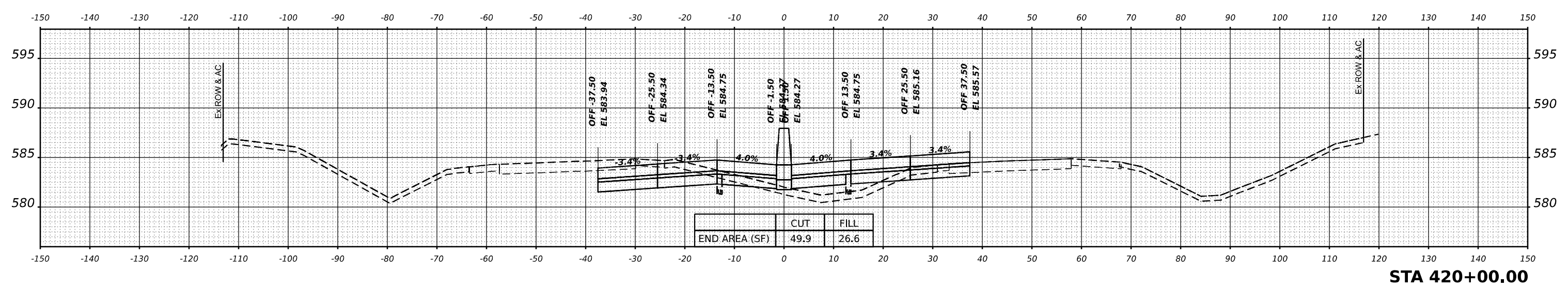
MODEL: BL_P0_180_W_415+00.00 (Sheet)
 FILE NAME: p:\transystems\p01\dev\transystems\p01\stage1\0115C-Container_P0_ROADWAY_51.P1.plt



DATE	
BY	
FINAL SURVEY	SURVEYED
NOTE BOOK	PLOTTED
NO.	TEMPLATE
	AREAS
	CHECKED

DATE	
BY	
ORIGINAL SURVEY	SURVEYED
NOTE BOOK	PLOTTED
NO.	TEMPLATE
	AREAS
	CHECKED

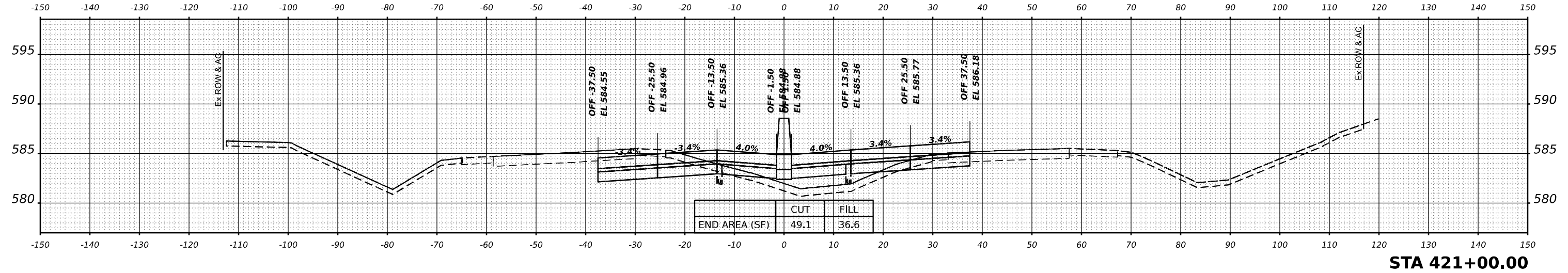
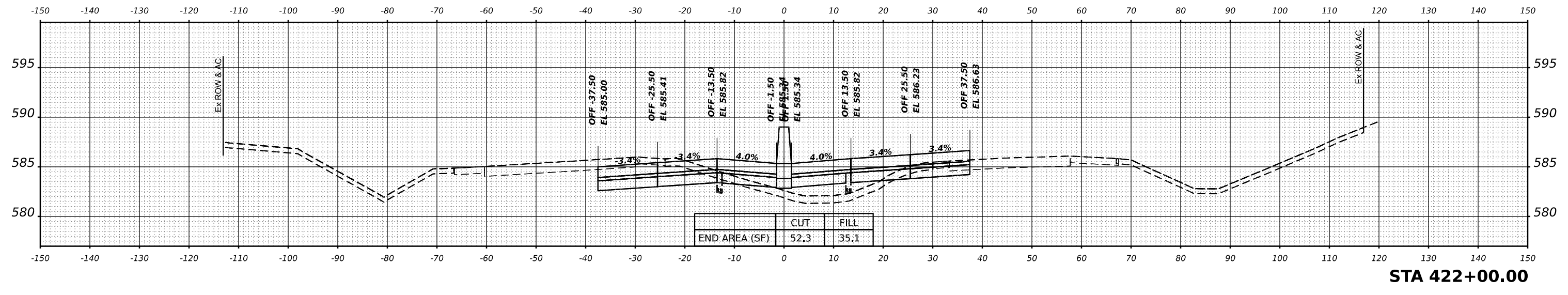
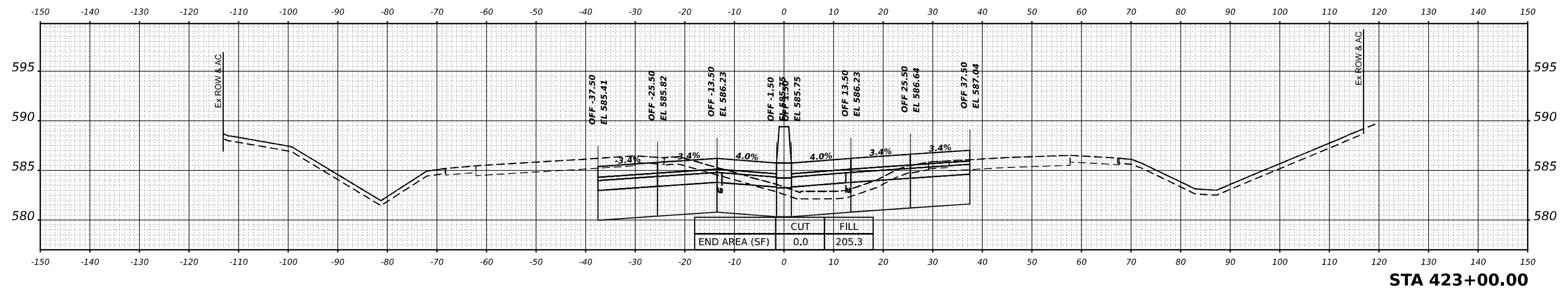
MODEL: BL_P1_80_W_418+00.00 (Sheet)
 FILE NAME: p:\transystems\p1\dev\transystems\p1\stage1\01150-Container\STAGE 1\01150-Container\PS-ROADWAY_S1.P1.dgn



DATE	
BY	
FINAL SURVEY	SURVEYED
NOTE BOOK	PLOTTED
NO.	TEMPLATE
	AREAS
	CHECKED

DATE	
BY	
ORIGINAL SURVEY	SURVEYED
NOTE BOOK	PLOTTED
NO.	TEMPLATE
	AREAS
	CHECKED

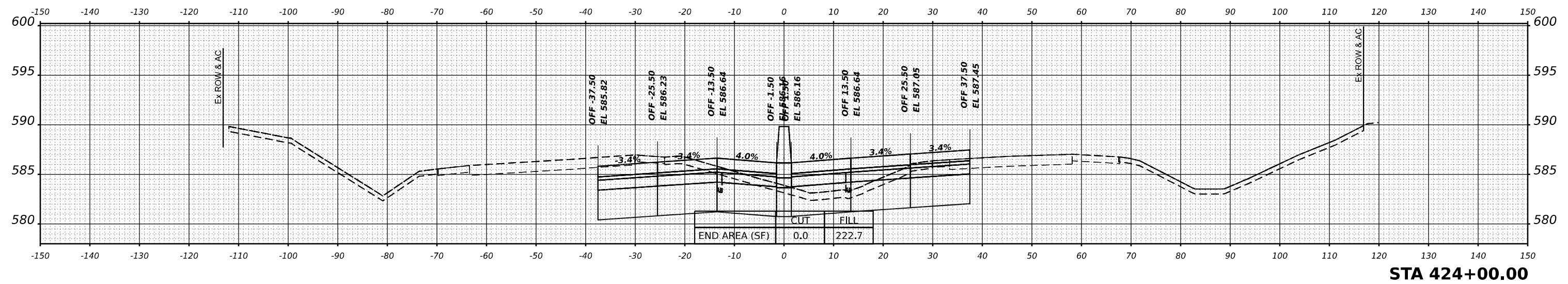
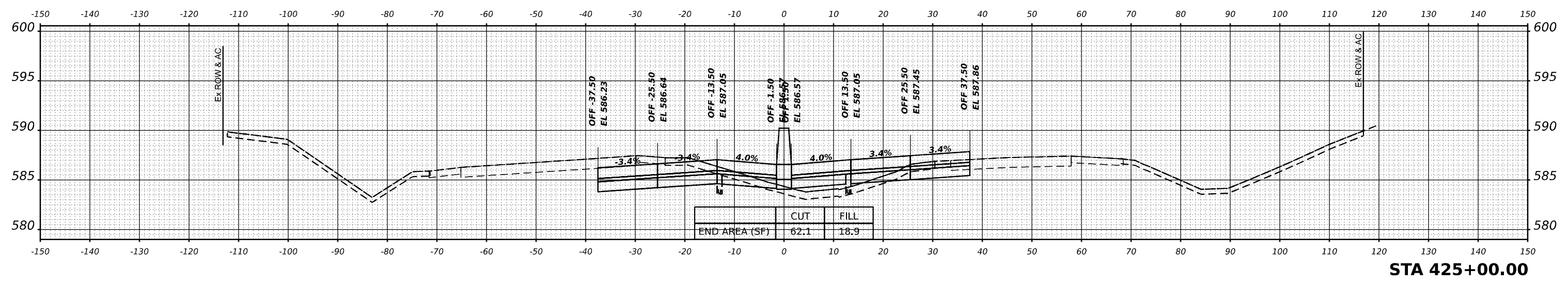
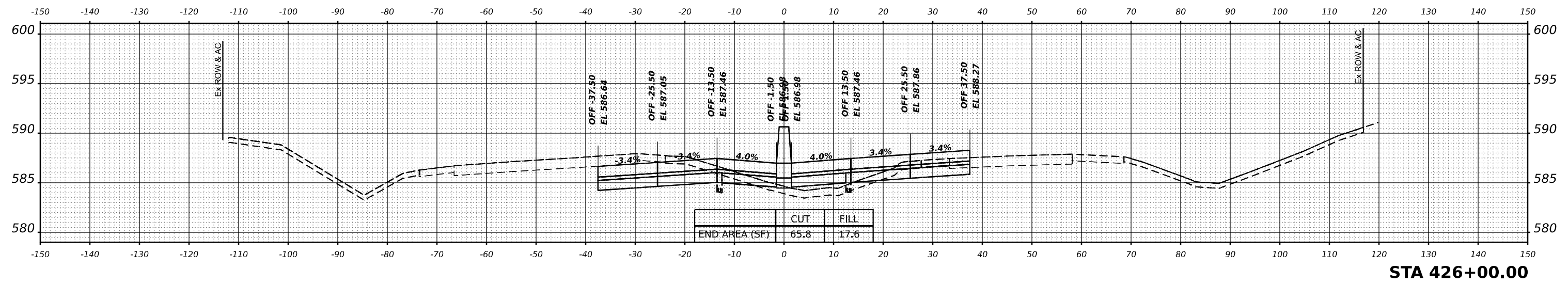
MODEL: BL_P1_80_W - 421+00.00 (Sheet)
 FILE NAME: p:\transystems\p1\80\dev\transystems\p1\80\2022\02\TransSystems\CA\015-3D\02-Container\STAGE 1\01TSC-CONTAINER_P8_ROADWAY_S1.P1.dgn



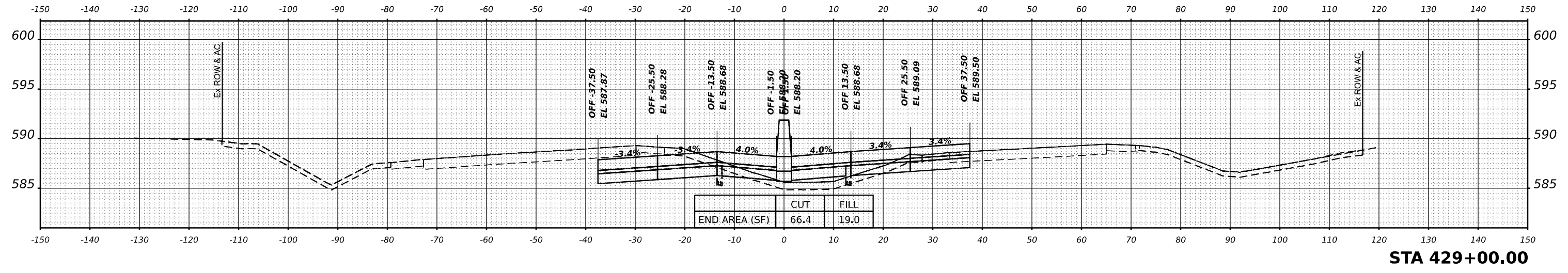
DATE	
BY	
FINAL SURVEY	SURVEYED
NOTE BOOK	PLOTTED
NO.	TEMPLATE
	AREAS
	CHECKED

DATE	
BY	
ORIGINAL SURVEY	SURVEYED
NOTE BOOK	PLOTTED
NO.	TEMPLATE
	AREAS
	CHECKED

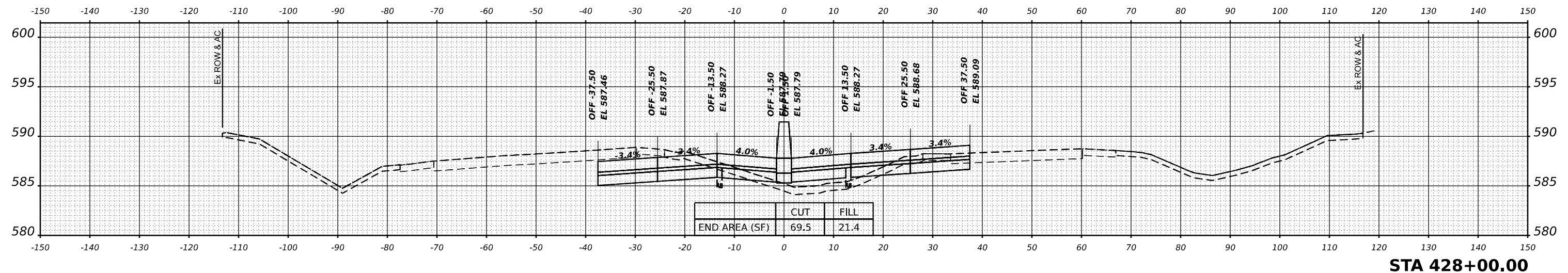
MODEL: BL_P1_80_W - 424+00.00 (Sheet)
 FILE NAME: p:\transystems\p1\dev\transystems\p1\stage1\01TSC-CONTAINER_P1_ROADWAY_51.P1.dgn



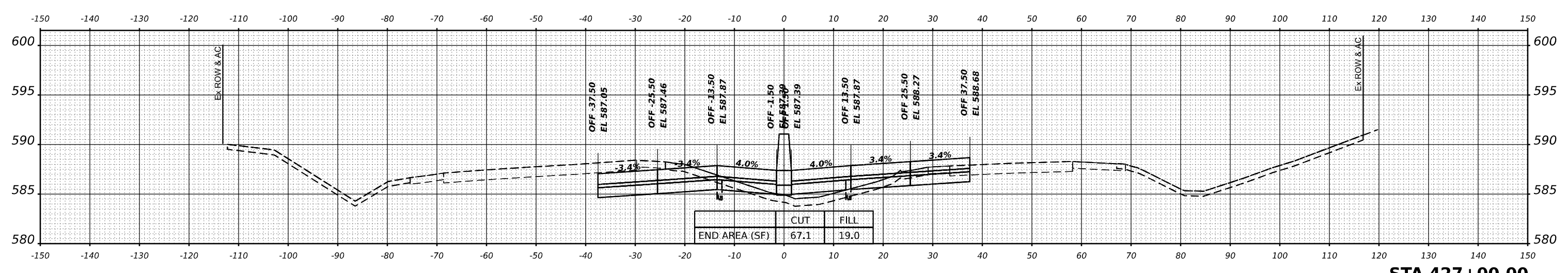
DATE	
BY	
FINAL SURVEY	SURVEYED
NOTE BOOK	PLOTTED
NO.	TEMPLATE
	AREAS
	CHECKED



DATE	
BY	
ORIGINAL SURVEY	SURVEYED
NOTE BOOK	PLOTTED
NO.	TEMPLATE
	AREAS
	CHECKED



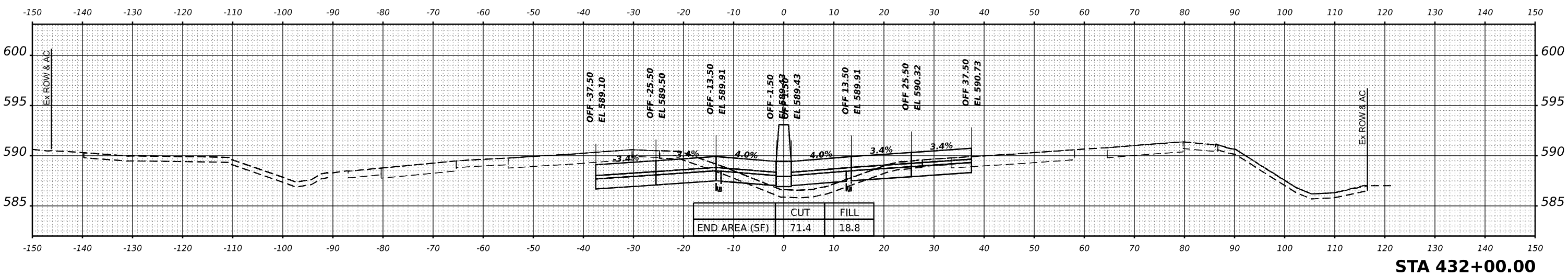
DATE	
BY	
ORIGINAL SURVEY	SURVEYED
NOTE BOOK	PLOTTED
NO.	TEMPLATE
	AREAS
	CHECKED



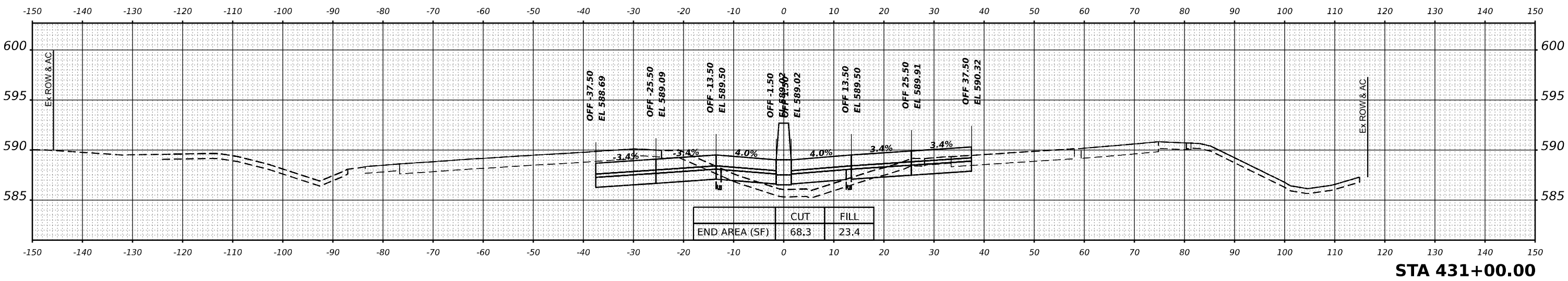
DATE	
BY	
FINAL SURVEY	SURVEYED
NOTE BOOK	PLOTTED
NO.	TEMPLATE
	AREAS
	CHECKED

DATE	
BY	
ORIGINAL SURVEY	SURVEYED
NOTE BOOK	PLOTTED
NO.	TEMPLATE
	AREAS
	CHECKED

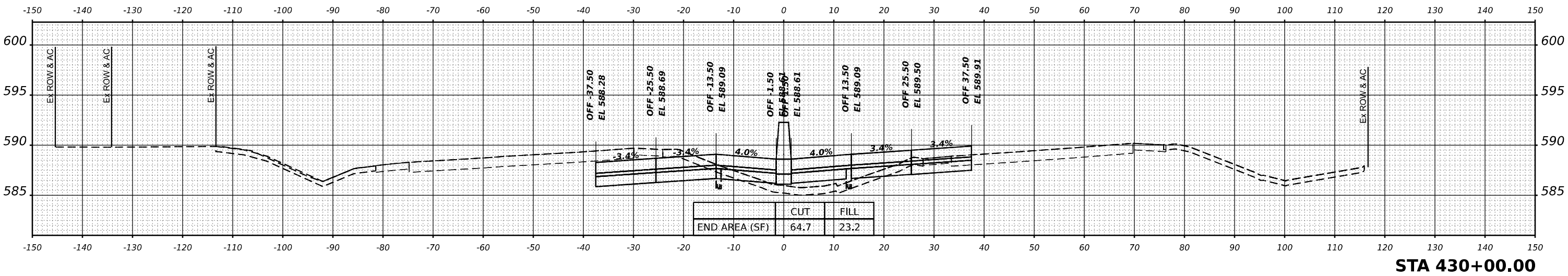
MODEL: BL_P1_80_W_430+00.00 (Sheet)
 FILE NAME: p:\transystems\p1\80\dev\transystems\p1\80\2022\02\TransSystems\CA\0\5\3D\02-Container\STAGE 1\01TSC-CONTAINER_P8_ROADWAY_51.P1.plt



STA 432+00.00



STA 431+00.00



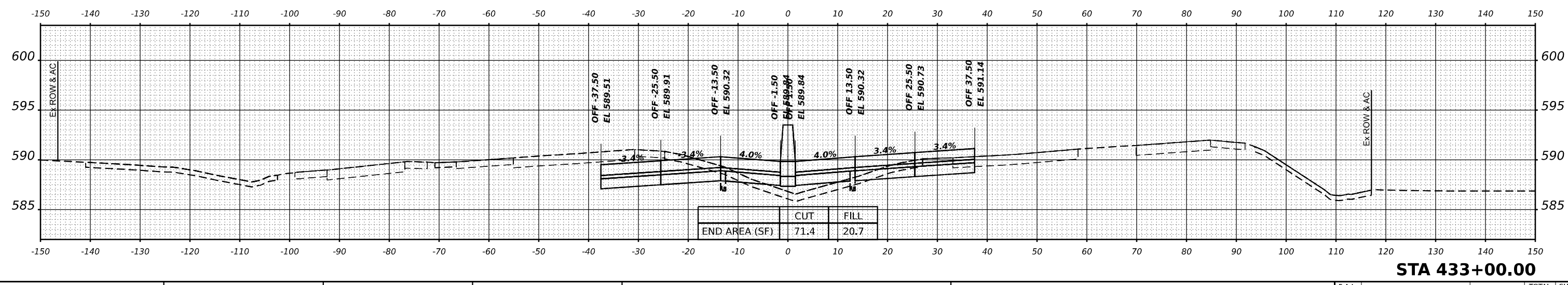
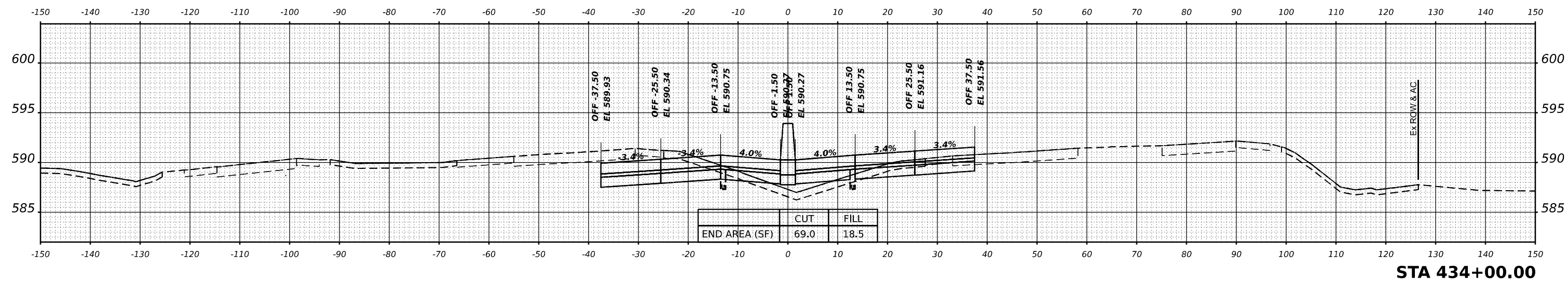
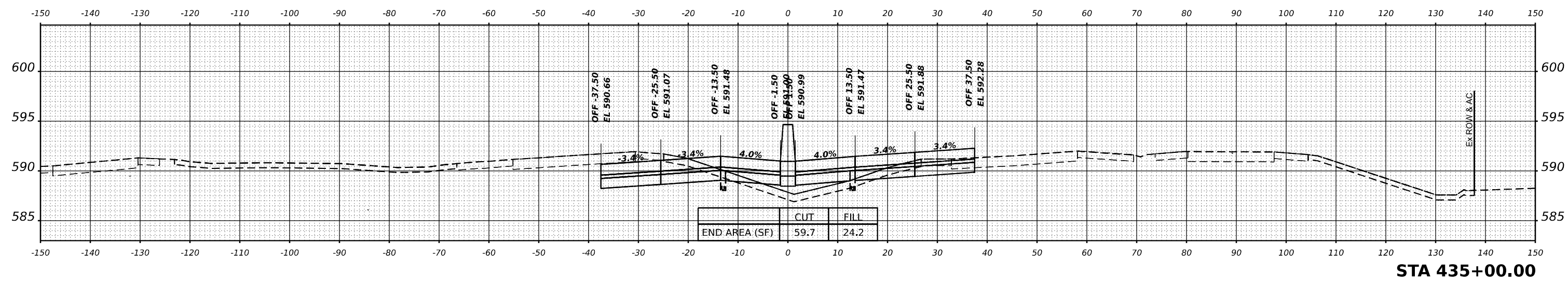
STA 430+00.00

TRANSYSTEMS	USER NAME = amkluver	DESIGNED - VLJ	REVISED -	STATE OF ILLINOIS DEPARTMENT OF TRANSPORTATION	CROSS SECTIONS STAGE 1				F.A.I. RTE.	SECTION	COUNTY	TOTAL SHEETS	SHEET NO.
	PLOT SCALE = 0.16666633 1/ in.	CHECKED - JMG	REVISED -		I-80				I-80	FAI 80 21 STRUCTURE 6	WILL	898	731
	PLOT DATE = 6/23/2023	DATE - 6/26/23	REVISED -		SCALE: 10:H 5:V				SHEET 8	OF 47	SHEETS	STA. 430+00.00	432+00.00
												ILLINOIS FED. AID PROJECT	

DATE	
BY	
FINAL SURVEY	SURVEYED
NOTE BOOK	PLOTTED
NO.	TEMPLATE
	AREAS
	CHECKED

DATE	
BY	
ORIGINAL SURVEY	SURVEYED
NOTE BOOK	PLOTTED
NO.	TEMPLATE
	AREAS
	CHECKED

MODEL: BL_P1_80_W_433+00.00 (Sheet)
 FILE NAME: p:\transystems\p1\80\dev\transystems\p1\80\22\02\TransSystems\CA\0\5\3D\02-Container\STAGE 1\01TSC-CONTAINER_P8_ROADWAY_51.P1.plt



USER NAME	= amkluver	DESIGNED -	V LJ	REVISED -	
PLOT SCALE	= 0.16666633 1/ in.	DRAWN -	MBM	REVISED -	
PLOT DATE	= 6/23/2023	CHECKED -	JMG	REVISED -	
		DATE -	6/26/23	REVISED -	

**STATE OF ILLINOIS
 DEPARTMENT OF TRANSPORTATION**

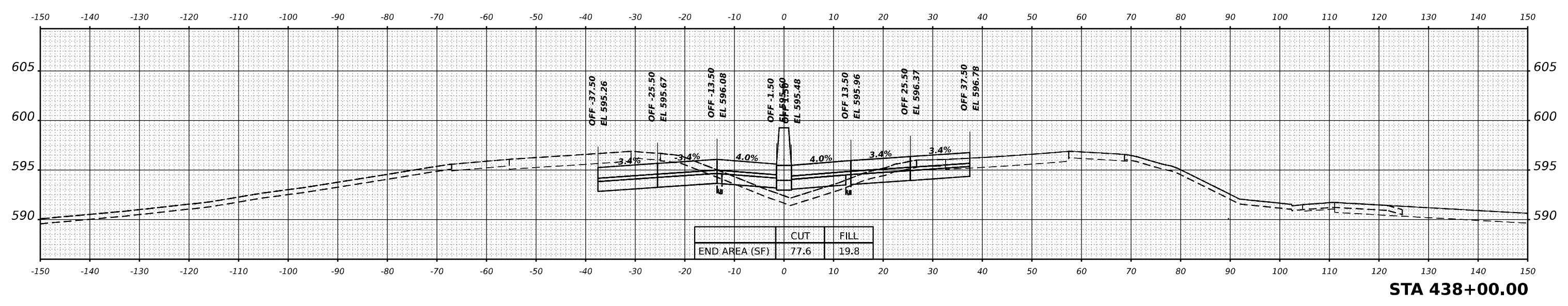
CROSS SECTIONS STAGE 1			
I-80			
SCALE:10:H 5:V	SHEET 9	OF 47 SHEETS	STA. 433+00.00 435+00.00

F.A.I. RTE.	SECTION	COUNTY	TOTAL SHEETS	SHEET NO.
I-80	FAI 80 21 STRUCTURE 6	WILL	898	732
			CONTRACT NO. 62R27	
ILLINOIS		FED. AID PROJECT		

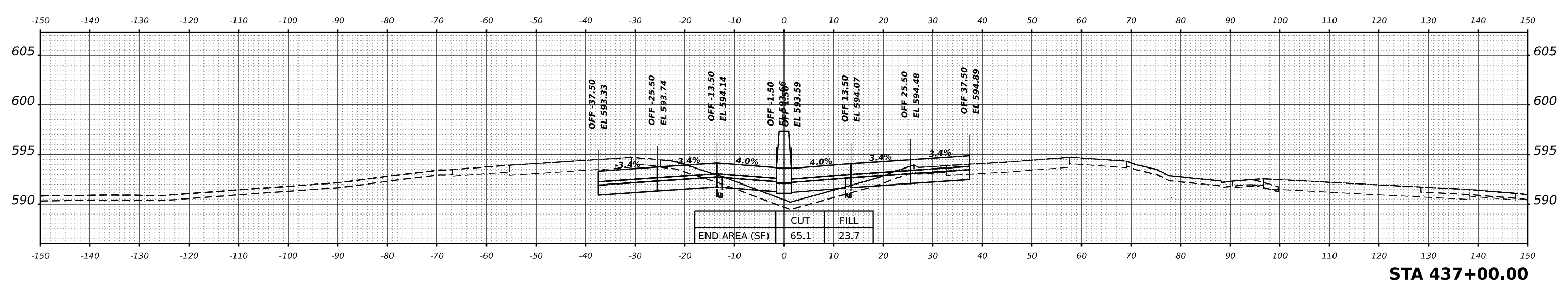
DATE	
BY	
FINAL SURVEY	SURVEYED
NOTE BOOK	PLOTTED
NO.	TEMPLATE
	AREAS
	CHECKED

DATE	
BY	
ORIGINAL SURVEY	SURVEYED
NOTE BOOK	PLOTTED
NO.	TEMPLATE
	AREAS
	CHECKED

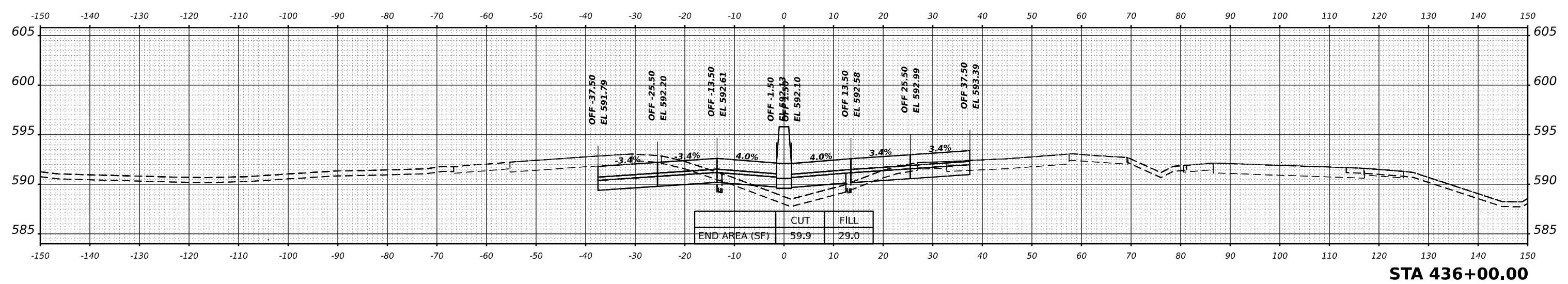
MODEL: BL_P1_80_W - 436+00.00 (Sheet)
 FILE NAME: p:\transystems\p1\dev\transystems\p1\stage1\01TSC-CONTAINER_P1_ROADWAY_51.P1.dgn



STA 438+00.00



STA 437+00.00



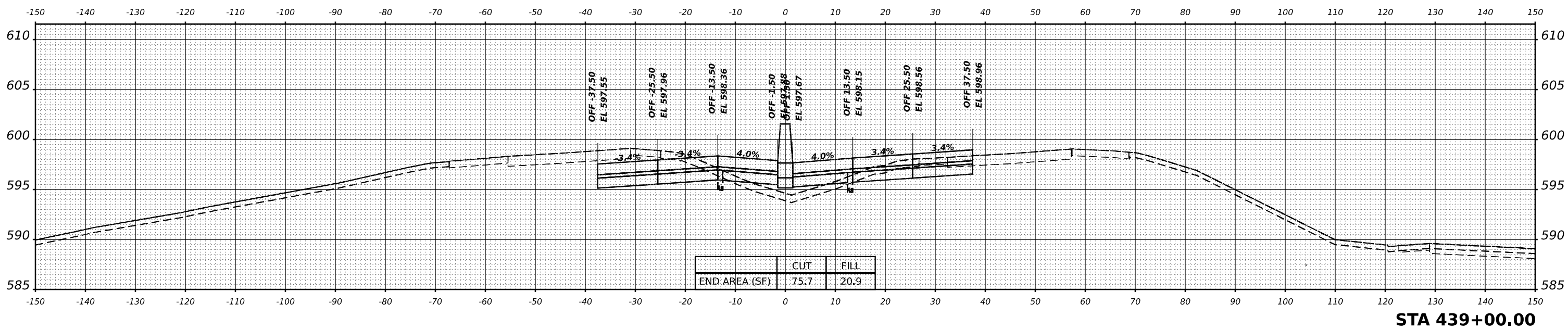
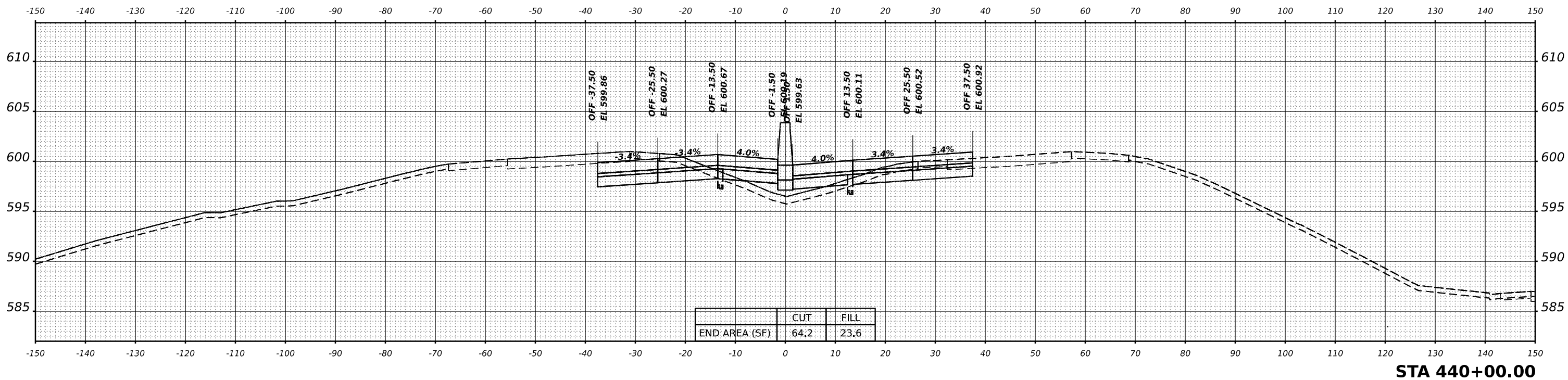
STA 436+00.00

TRANSYSTEMS	USER NAME = amkluver	DESIGNED - VLJ	REVISED -	STATE OF ILLINOIS DEPARTMENT OF TRANSPORTATION	CROSS SECTIONS STAGE 1				F.A.I. RTE.	SECTION	COUNTY	TOTAL SHEETS	SHEET NO.
	PLOT SCALE = 0.16666633 1/ in.	CHECKED - JMG	REVISED -		I-80				I-80	FAI 80 21 STRUCTURE 6	WILL	898	733
	PLOT DATE = 6/23/2023	DATE - 6/26/23	REVISED -		SCALE:10:H 5:V	SHEET 10	OF 47	SHEETS	STA. 436+00.00	438+00.00	CONTRACT NO. 62R27		
												ILLINOIS	FED. AID PROJECT

DATE	
BY	
FINAL SURVEY	SURVEYED
NOTE BOOK	PLOTTED
NO.	TEMPLATE
	AREAS
	CHECKED

DATE	
BY	
ORIGINAL SURVEY	SURVEYED
NOTE BOOK	PLOTTED
NO.	TEMPLATE
	AREAS
	CHECKED

MODEL: BL_P180_W - 439+00.00 (Sheet)
 FILE NAME: p:\transystems\p180\dev\transystems\p180\stage1\01TSC-CONTAINER_P180_ROADWAY_51.P180



TRANSYSTEMS

USER NAME	= amkluver	DESIGNED	- VLJ	REVISED	-
PLOT SCALE	= 0.16666633 1/ in.	DRAWN	- MBM	REVISED	-
PLOT DATE	= 6/23/2023	CHECKED	- JMG	REVISED	-
		DATE	- 6/26/23	REVISED	-

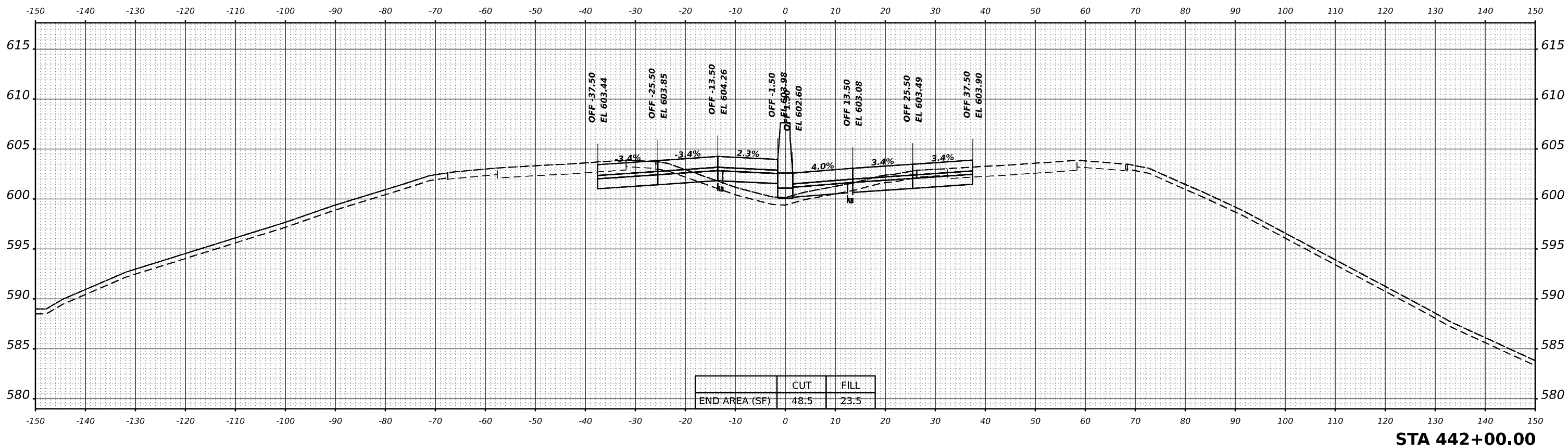
**STATE OF ILLINOIS
DEPARTMENT OF TRANSPORTATION**

**CROSS SECTIONS STAGE 1
I-80**

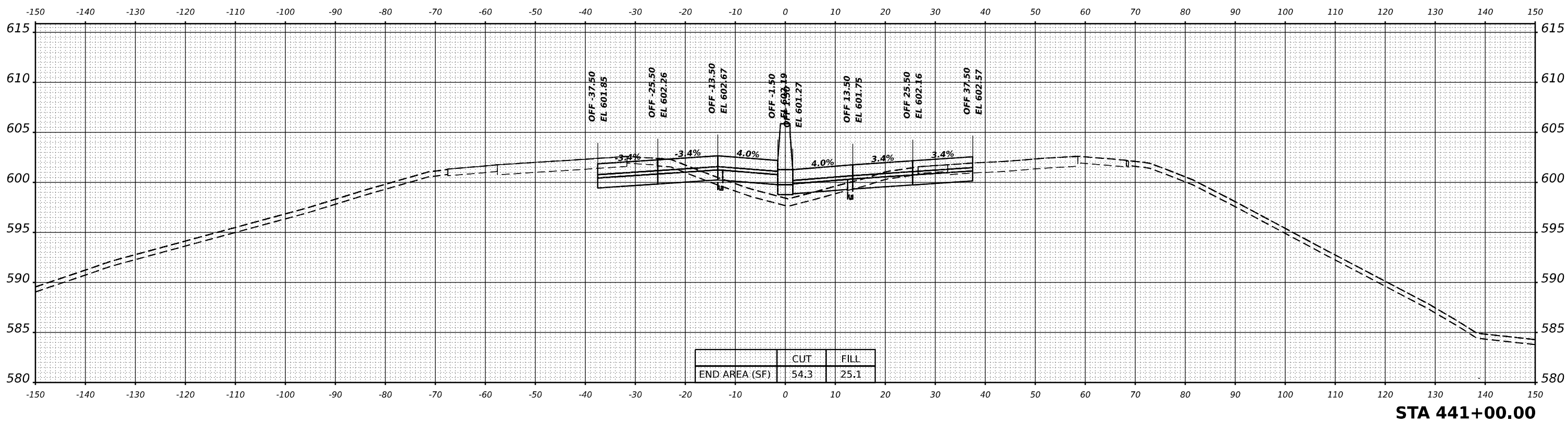
SCALE:10:H 5:V SHEET 11 OF 47 SHEETS STA. 439+00.00 440+00.00

F.A.I. RTE.	SECTION	COUNTY	TOTAL SHEETS	SHEET NO.
I-80	FAI 80 21 STRUCTURE 6	WILL	898	734
			CONTRACT NO. 62R27	
		ILLINOIS	FED. AID PROJECT	

FINAL SURVEY NO.	SURVEYED	DATE
NOTE BOOK	PLOTTED	
AREAS CHECKED	TEMPLATE	
	AREAS CHECKED	



ORIGINAL SURVEY NO.	SURVEYED	DATE
NOTE BOOK	PLOTTED	
AREAS CHECKED	TEMPLATE	
	AREAS CHECKED	



MODEL: BL_P1_80_W - 441+00.00 (Sheet)
 FILE NAME: p:\transystems\p1_80\441+00.00\441+00.00\1.80022\02-TransSystems\CA\0\05-SD\02-Container\STAGE 1\01TSC-CONTAINER_P1_80\ROADWAY_S1.P1.dgn

TRANSYSTEMS

USER NAME	= amkluver	DESIGNED	- VLJ	REVISED	-
PLOT SCALE	= 0.16666633 1/ in.	DRAWN	- MBM	REVISED	-
PLOT DATE	= 6/23/2023	CHECKED	- JMG	REVISED	-
		DATE	- 6/26/23	REVISED	-

**STATE OF ILLINOIS
 DEPARTMENT OF TRANSPORTATION**

**CROSS SECTIONS STAGE 1
 I-80**

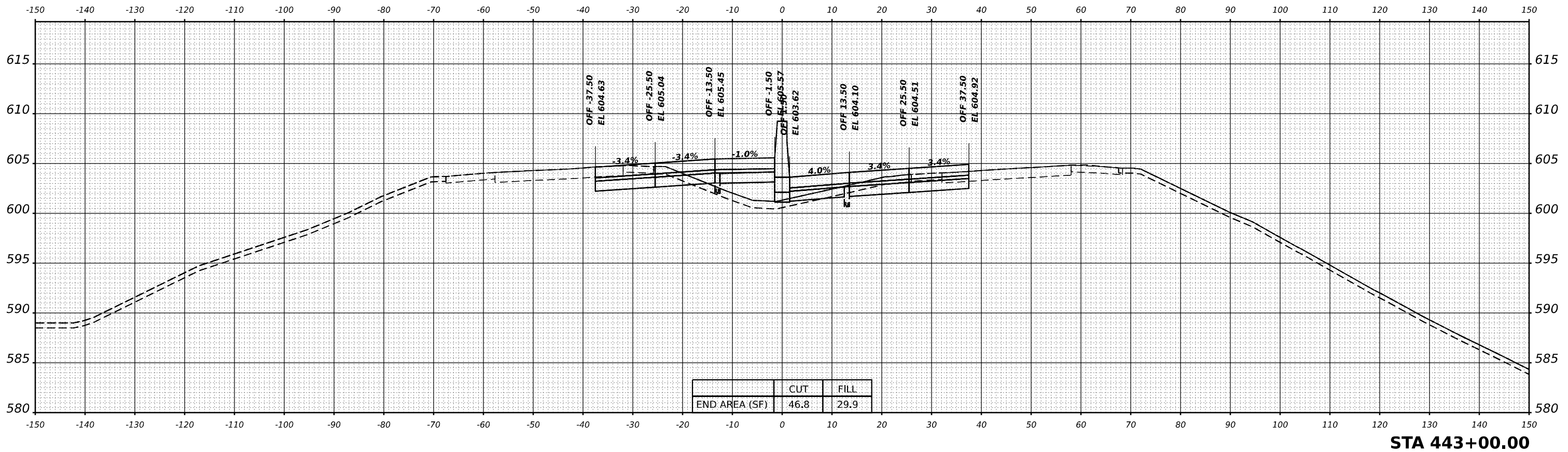
SCALE:10:H 5:V SHEET 12 OF 47 SHEETS STA. 441+00.00 442+00.00

F.A.I. RTE.	SECTION	COUNTY	TOTAL SHEETS	SHEET NO.
I-80	FAI 80 21 STRUCTURE 6	WILL	898	735
			CONTRACT NO. 62R27	
ILLINOIS		FED. AID PROJECT		

FINAL SURVEY NO.	SURVEYED	BY	DATE
	PLOTTED		
	TEMPLATE		
	AREAS		
	AREAS CHECKED		

ORIGINAL SURVEY NO.	SURVEYED	BY	DATE
	PLOTTED		
	TEMPLATE		
	AREAS		
	AREAS CHECKED		

MODEL: BL_P180_W - 443+00.00 (Sheet)
 FILE NAME: p:\transystems\p180\dev\transystems\p180\stage1\01TSC-CONTAINER_P8_ROADWAY_S1.P19m



STA 443+00.00



USER NAME = amkluver	DESIGNED - VLJ	REVISED -
	DRAWN - MBM	REVISED -
PLOT SCALE = 0.16666633 1/ in.	CHECKED - JMG	REVISED -
PLOT DATE = 6/23/2023	DATE - 6/26/23	REVISED -

**STATE OF ILLINOIS
 DEPARTMENT OF TRANSPORTATION**

**CROSS SECTIONS STAGE 1
 I-80**

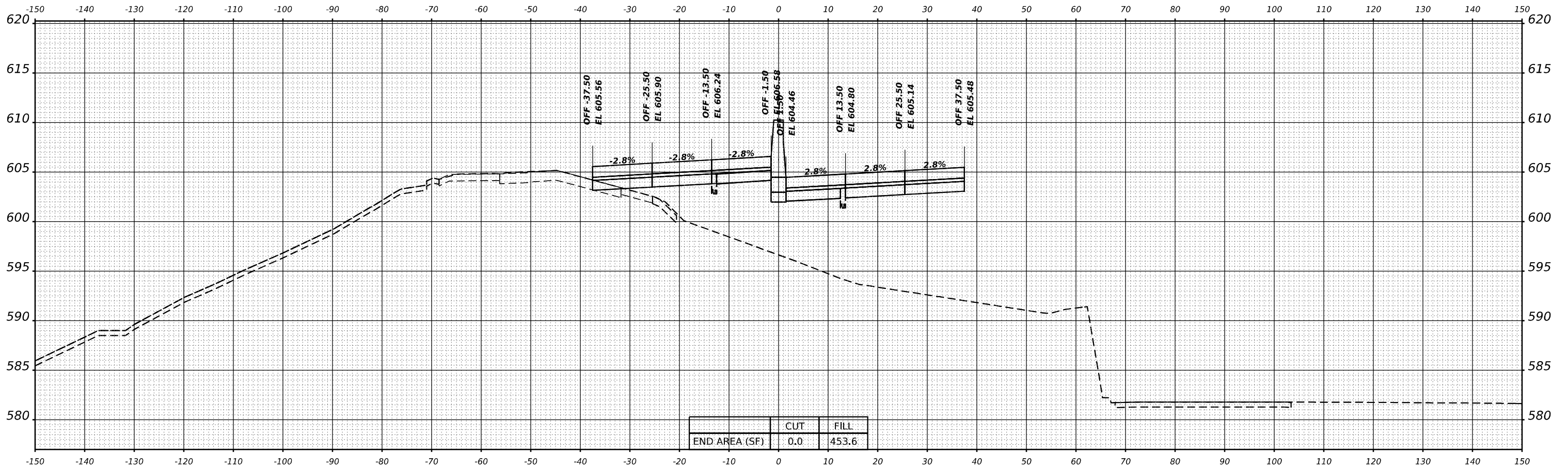
SCALE:10:H 5:V SHEET 13 OF 47 SHEETS STA. 443+00.00 443+00.00

F.A.I. RTE.	SECTION	COUNTY	TOTAL SHEETS	SHEET NO.
I-80	FAI 80 21 STRUCTURE 6	WILL	898	736
CONTRACT NO. 62R27				
		ILLINOIS	FED. AID PROJECT	

FINAL SURVEY	SURVEYED	DATE
NOTE BOOK	PLOTTED	
NO.	TEMPLATE	
	AREAS	
	CHECKED	

ORIGINAL SURVEY	SURVEYED	DATE
NOTE BOOK	PLOTTED	
NO.	TEMPLATE	
	AREAS	
	CHECKED	

MODEL: BL_P1_80_W - 444+00.00 (Sheet)
 FILE NAME: p:\transystems\p1_80_w\444+00.00\Drawings\Projects\2018\CH401\401_80022\02-TransSystems\CA\0\5-3D\02-Container\STAGE 1\01TSC-CONTAINER_P1_ROADWAY_51.P1.dgn



	CUT	FILL
END AREA (SF)	0.0	453.6

STA 444+00.00



USER NAME = amkluver	DESIGNED - VLJ	REVISED -
	DRAWN - MBM	REVISED -
PLOT SCALE = 0.16666633 1/ in.	CHECKED - JMG	REVISED -
PLOT DATE = 6/23/2023	DATE - 6/26/23	REVISED -

**STATE OF ILLINOIS
DEPARTMENT OF TRANSPORTATION**

**CROSS SECTIONS STAGE 1
I-80**

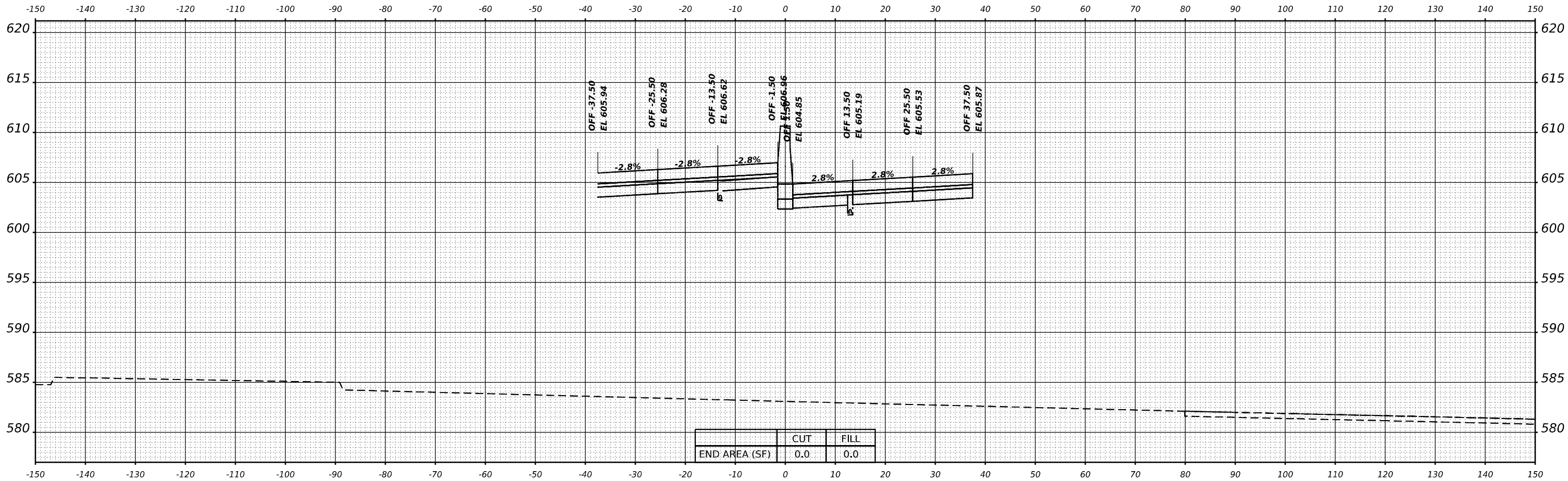
SCALE:10:H 5:V SHEET 14 OF 47 SHEETS STA. 444+00.00 444+00.00

F.A.I. RTE.	SECTION	COUNTY	TOTAL SHEETS	SHEET NO.
I-80	FAI 80 21 STRUCTURE 6	WILL	898	737
CONTRACT NO. 62R27				
ILLINOIS		FED. AID PROJECT		

FINAL SURVEY NO.	SURVEYED PLOTTED AREAS CHECKED	BY	DATE

ORIGINAL SURVEY NO.	SURVEYED PLOTTED AREAS CHECKED	BY	DATE

MODEL: BL_RL_80_W - 445+00.00 (Sheet)
 FILE NAME: p:\transystems\p\z\dev\transystems\p\z\dev\Documents\Projects\2018\C401401180022\02-TransSystems\CAD\05-3D\02-Container\STAGE 1\01TSC-CONTAINER_P8_ROADWAY_S1.P1.dgn



STA 445+00.00

TRANSYSTEMS

USER NAME = amkluver	DESIGNED - VLJ	REVISED -
PLOT SCALE = 0.16666633 1/ in.	DRAWN - MBM	REVISED -
PLOT DATE = 6/23/2023	CHECKED - JMG	REVISED -
	DATE - 6/26/23	REVISED -

**STATE OF ILLINOIS
DEPARTMENT OF TRANSPORTATION**

**CROSS SECTIONS STAGE 1
I-80**

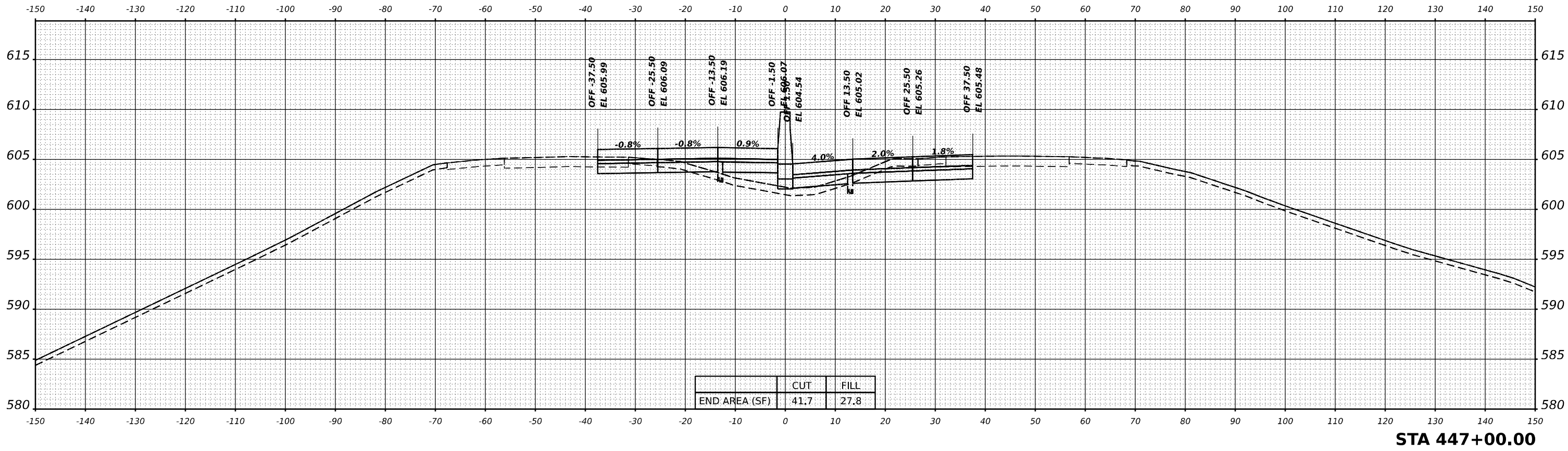
SCALE:10:H 5:V SHEET 15 OF 47 SHEETS STA. 445+00.00 445+00.00

F.A.I. RTE.	SECTION	COUNTY	TOTAL SHEETS	SHEET NO.
I-80	FAI 80 21 STRUCTURE 6	WILL	898	738
			CONTRACT NO. 62R27	
ILLINOIS		FED. AID PROJECT		

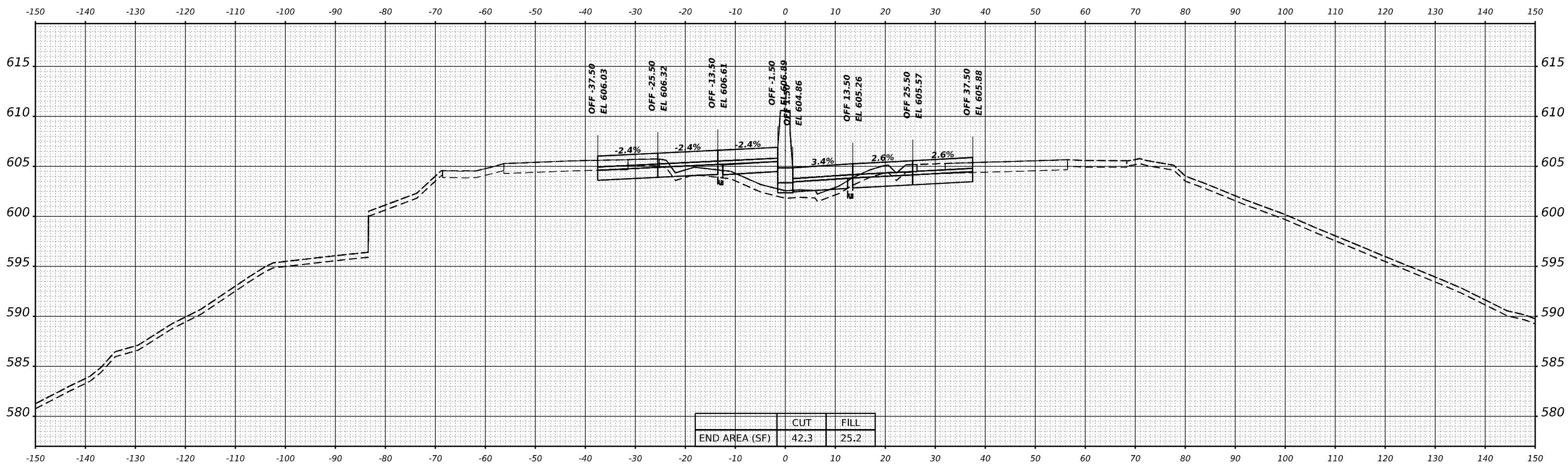
FINAL SURVEY	SURVEYED	DATE
NOTE BOOK	PLOTTED	BY
NO.	TEMPLATE	
	AREAS CHECKED	

ORIGINAL SURVEY	SURVEYED	DATE
NOTE BOOK	PLOTTED	BY
NO.	TEMPLATE	
	AREAS CHECKED	

MODEL: BL_P1_80_W - 446+00.00 (Sheet)
 FILE NAME: p:\transystems\p1_80\dev\transystems\p1_80\stage1\01TSC-CONTAINER_P1_80\ROADWAY_S1.P1.dgn



STA 447+00.00



STA 446+00.00



USER NAME	= amkluver	DESIGNED	- VLJ	REVISED	-
PLOT SCALE	= 0.16666633 1/ in.	DRAWN	- MBM	REVISED	-
PLOT DATE	= 6/23/2023	CHECKED	- JMG	REVISED	-
		DATE	- 6/26/23	REVISED	-

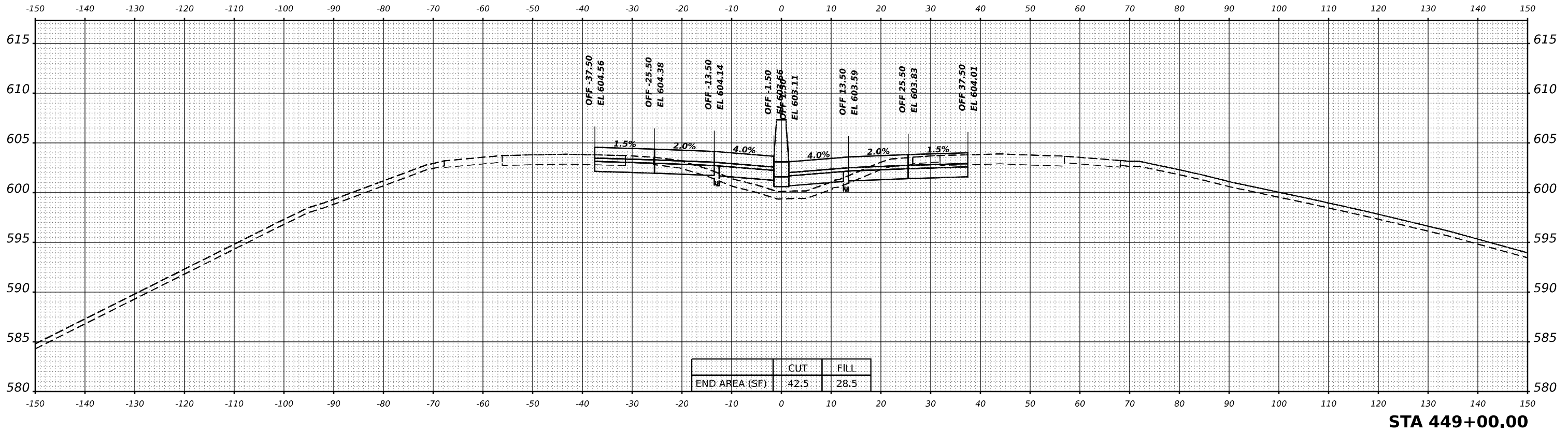
**STATE OF ILLINOIS
DEPARTMENT OF TRANSPORTATION**

**CROSS SECTIONS STAGE 1
I-80**

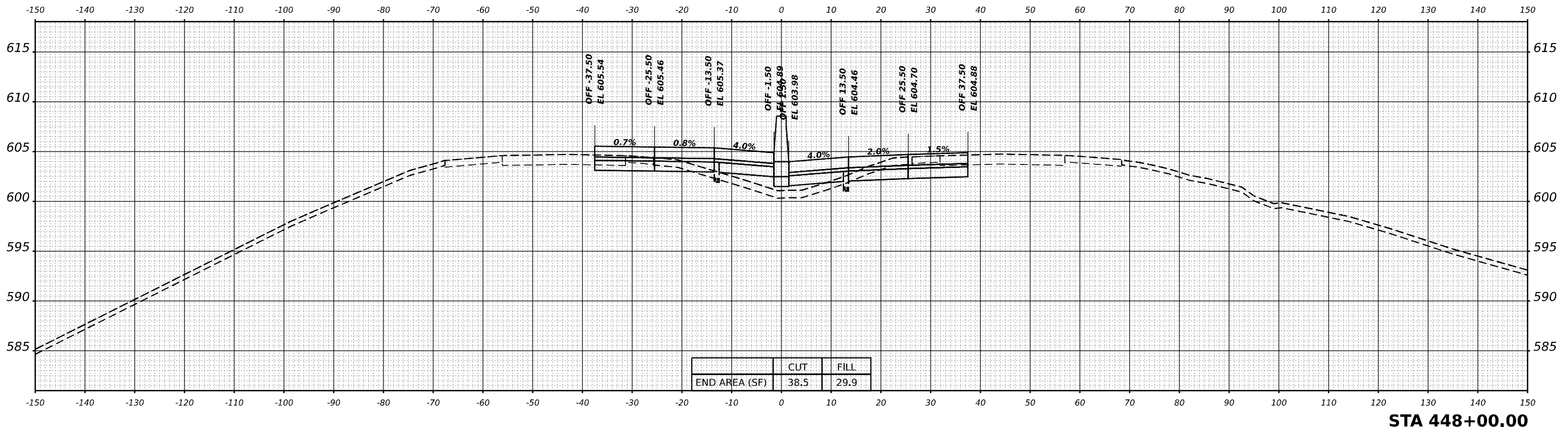
SCALE:10:H 5:V SHEET 16 OF 47 SHEETS STA. 446+00.00 447+00.00

F.A.I. RTE.	SECTION	COUNTY	TOTAL SHEETS	SHEET NO.
I-80	FAI 80 21 STRUCTURE 6	WILL	898	739
			CONTRACT NO. 62R27	
		ILLINOIS	FED. AID PROJECT	

FINAL SURVEY	SURVEYED	DATE
NOTE BOOK	PLOTTED	BY
NO.	TEMPLATE	
	AREAS CHECKED	



ORIGINAL SURVEY	SURVEYED	DATE
NOTE BOOK	PLOTTED	BY
NO.	TEMPLATE	
	AREAS CHECKED	



MODEL: BL_RL_80_W - 448+00.00 (Sheet)
 FILE NAME: p:\transystems\p\z\dev\transystems\p\z\stage1\01TSC-CONTAINER_P8_ROADWAY_S1.P1.dgn

TRANSYSTEMS

USER NAME	= amkluver	DESIGNED -	V LJ	REVISED -	
PLOT SCALE	= 0.16666633 1/ in.	DRAWN -	MBM	REVISED -	
PLOT DATE	= 6/23/2023	CHECKED -	JMG	REVISED -	
		DATE -	6/26/23	REVISED -	

**STATE OF ILLINOIS
DEPARTMENT OF TRANSPORTATION**

**CROSS SECTIONS STAGE 1
I-80**

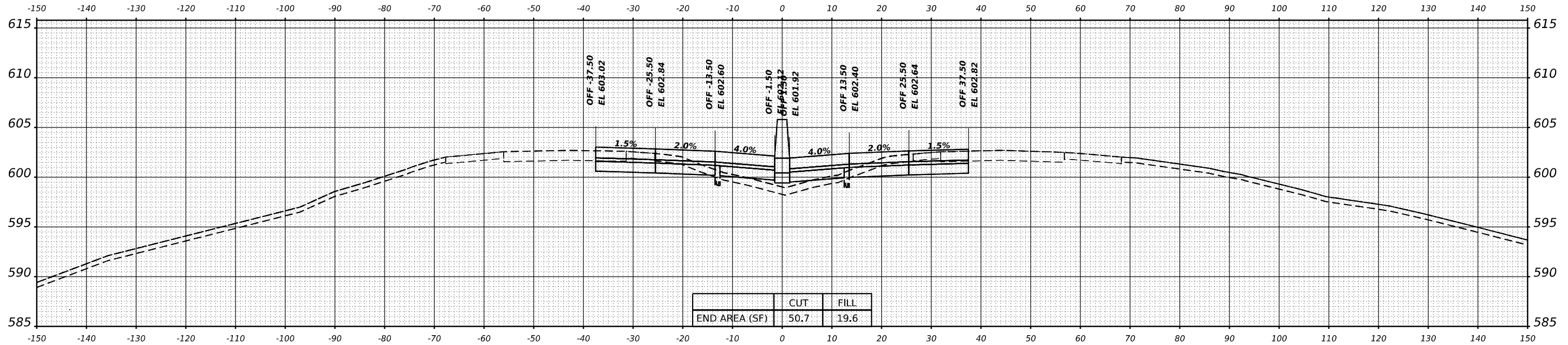
SCALE:10:H 5:V SHEET 17 OF 47 SHEETS STA. 448+00.00 449+00.00

F.A.I. RTE.	SECTION	COUNTY	TOTAL SHEETS	SHEET NO.
I-80	FAI 80 21 STRUCTURE 6	WILL	898	740
			CONTRACT NO. 62R27	
		ILLINOIS	FED. AID PROJECT	

FINAL SURVEY NO.	SURVEYED	BY	DATE
NOTE BOOK	PLOTTED		
	TEMPLATE		
	AREAS		
	CHECKED		

ORIGINAL SURVEY NO.	SURVEYED	BY	DATE
NOTE BOOK	PLOTTED		
	TEMPLATE		
	AREAS		
	CHECKED		

MODEL: BL_RL_80_W - 450+00.00 (Sheet)
 FILE NAME: p:\transystems\p\z\dev\transystems\p\z\dev\documents\projects\2018\CH401\401\8002\202\TransSystems\CA\0\05\02\02-Container\STAGE 1\01TSC-CONTAINER_P3-ROADWAY_S1.P1.dgn



STA 450+00.00



USER NAME = amkluver	DESIGNED - VLJ	REVISED -
PLOT SCALE = 0.16666633 1/ in.	DRAWN - MBM	REVISED -
PLOT DATE = 6/23/2023	CHECKED - JMG	REVISED -
	DATE - 6/26/23	REVISED -

**STATE OF ILLINOIS
DEPARTMENT OF TRANSPORTATION**

**CROSS SECTIONS STAGE 1
I-80**

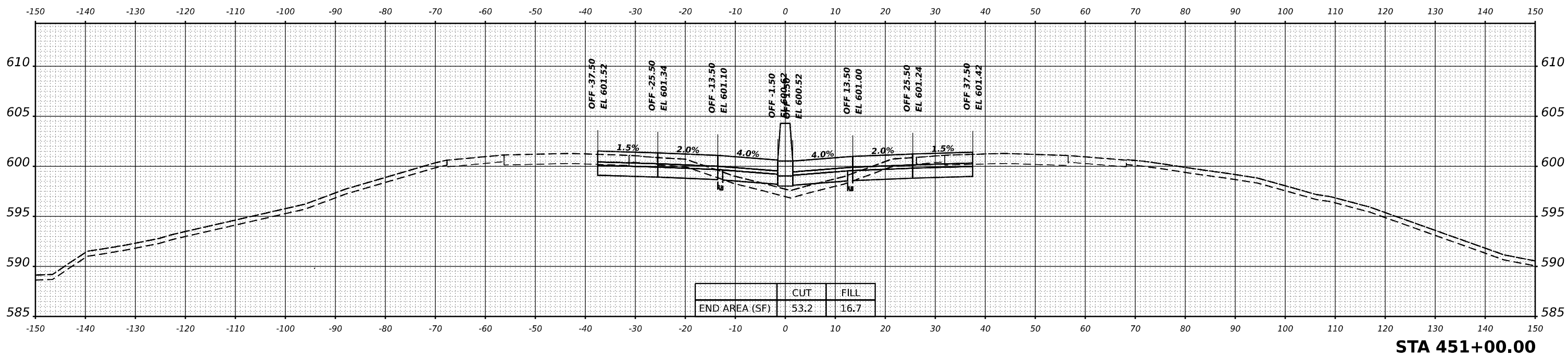
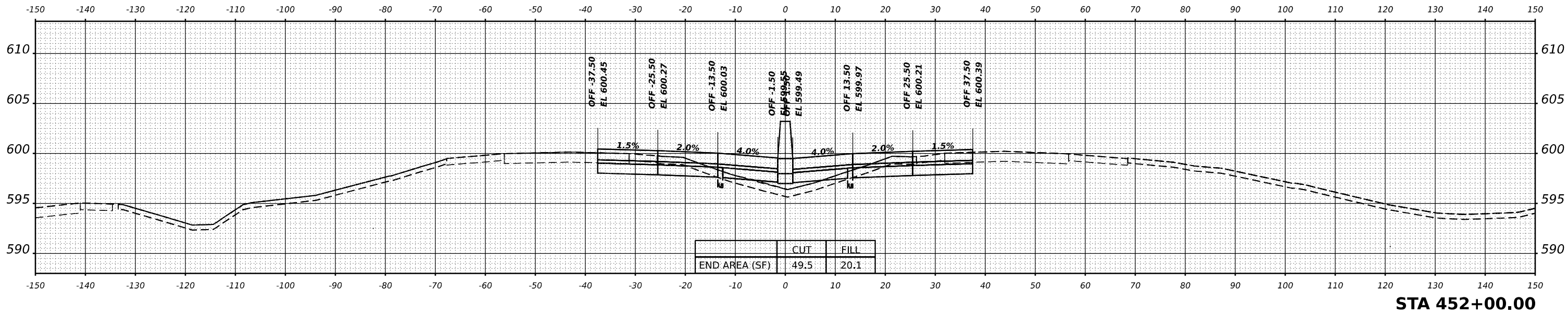
SCALE: 10:H 5:V SHEET 18 OF 47 SHEETS STA. 450+00.00 450+00.00

F.A.I. RTE.	SECTION	COUNTY	TOTAL SHEETS	SHEET NO.
I-80	FAI 80 21 STRUCTURE 6	WILL	898	741
			CONTRACT NO. 62R27	
			ILLINOIS FED. AID PROJECT	

FINAL SURVEY NO.	SURVEYED	DATE
NOTE BOOK	PLOTTED	
AREAS CHECKED	TEMPLATE	
	AREAS	
	AREAS CHECKED	

ORIGINAL SURVEY NO.	SURVEYED	DATE
NOTE BOOK	PLOTTED	
AREAS CHECKED	TEMPLATE	
	AREAS	
	AREAS CHECKED	

MODEL: BL_P1_80_W - 451+00.00 (Sheet)
 FILE NAME: p:\transystems\p1_80\dev\transystems\stage1\DOTSC-CONTAINER_P1_80\DOTSC-CONTAINER_P1_80\ROADWAY_51.P2.dgn



TRANSYSTEMS

USER NAME	= amkluver	DESIGNED	- VLJ	REVISED	-
PLOT SCALE	= 0.16666633 1/In.	DRAWN	- MBM	REVISED	-
PLOT DATE	= 6/23/2023	CHECKED	- JMG	REVISED	-
		DATE	- 6/26/23	REVISED	-

**STATE OF ILLINOIS
DEPARTMENT OF TRANSPORTATION**

**CROSS SECTIONS STAGE 1
I-80**

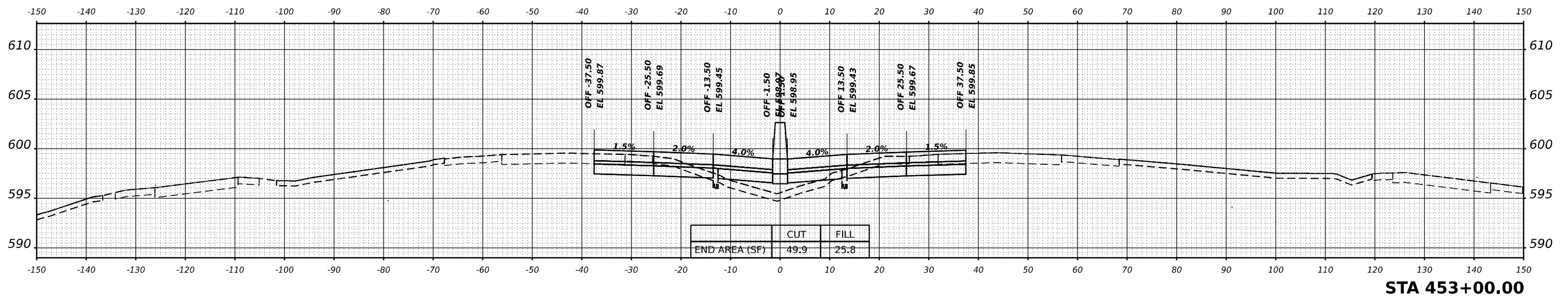
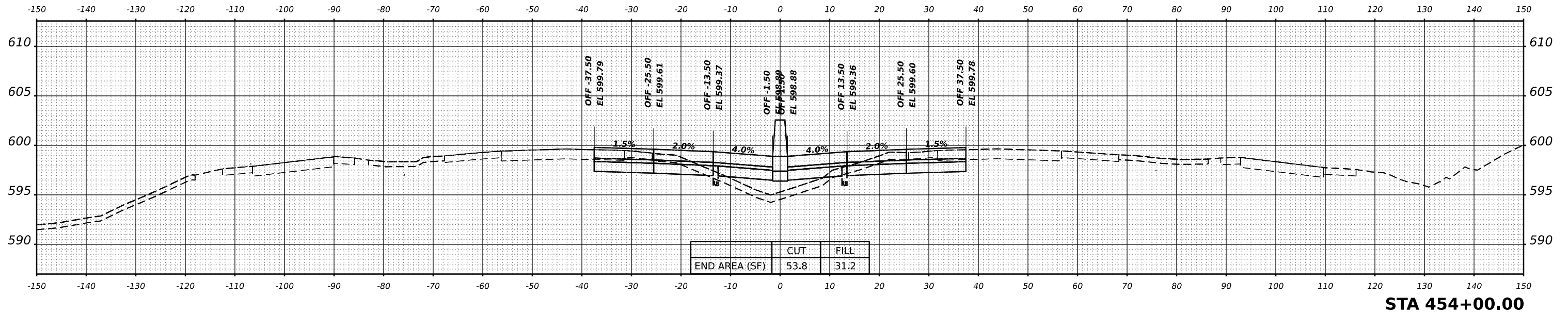
SCALE:10:H 5:V SHEET 19 OF 47 SHEETS STA. 451+00.00 452+00.00

F.A.I. RTE.	SECTION	COUNTY	TOTAL SHEETS	SHEET NO.
I-80	FAI 80 21 STRUCTURE 6	WILL	898	742
			CONTRACT NO. 62R27	
		ILLINOIS	FED. AID PROJECT	

FINAL SURVEY NO.	SURVEYED	DATE
NOTE BOOK	PLOTTED	
AREAS CHECKED	TEMPLATE	
	AREAS	
	CHECKED	

ORIGINAL SURVEY NO.	SURVEYED	DATE
NOTE BOOK	PLOTTED	
AREAS CHECKED	TEMPLATE	
	AREAS	
	CHECKED	

MODEL: BL_P_R_80_W_453+00.00 (Sheet)
 FILE NAME: p:\transystems\p\2018\C401401\80022\02-TransSystems\CAD\5-D\02-Container\STAGE 1\01TSC-CONTAINER_P_R_ROADWAY_51P2.dgn



TRANSYSTEMS

USER NAME = amkluver	DESIGNED - VLJ	REVISED -
PLOT SCALE = 0.16666633 1/In.	DRAWN - MBM	REVISED -
PLOT DATE = 6/23/2023	CHECKED - JMG	REVISED -
	DATE - 6/26/23	REVISED -

**STATE OF ILLINOIS
DEPARTMENT OF TRANSPORTATION**

**CROSS SECTIONS STAGE 1
I-80**

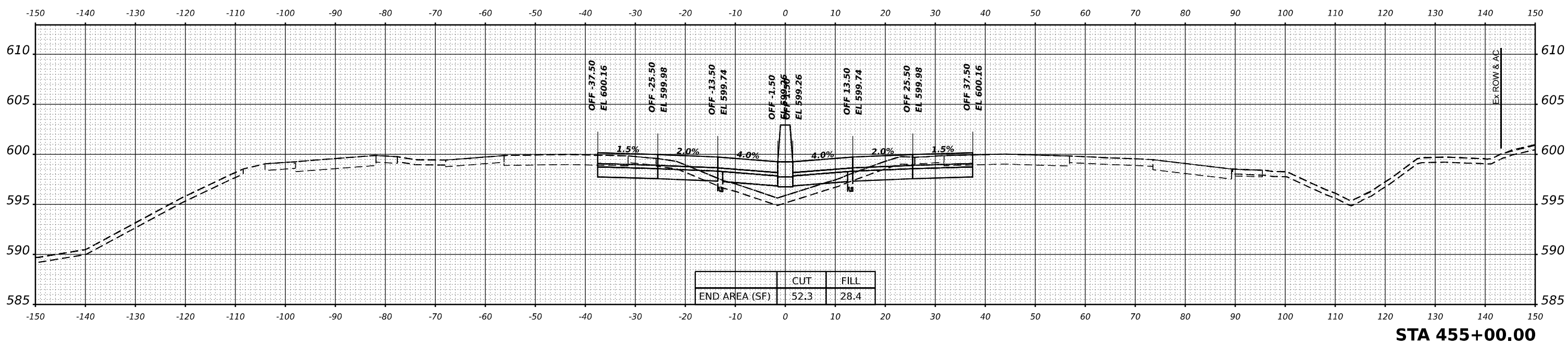
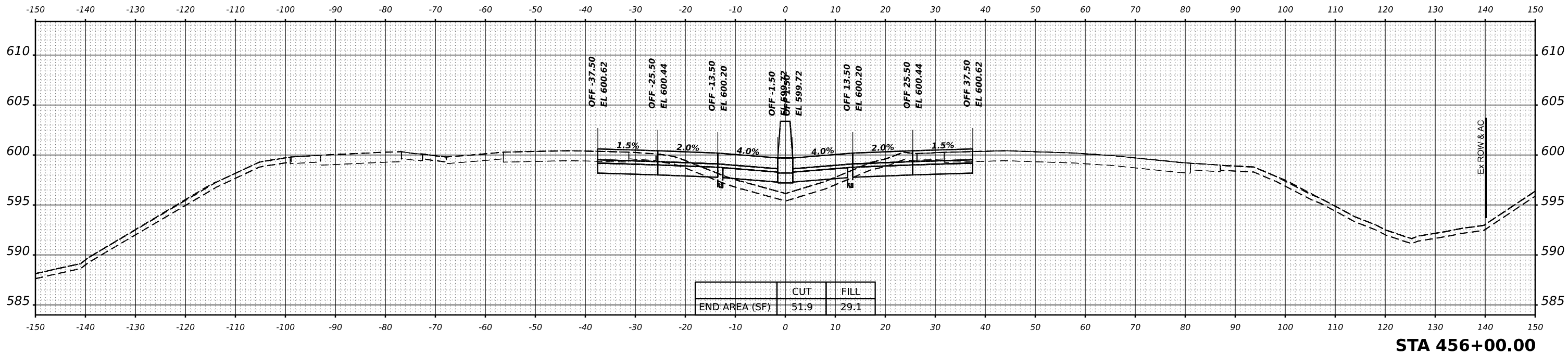
SCALE:10:H 5:V SHEET 20 OF 47 SHEETS STA. 453+00.00 454+00.00

F.A.I. RTE.	SECTION	COUNTY	TOTAL SHEETS	SHEET NO.
I-80	FAI 80 21 STRUCTURE 6	WILL	898	743
			CONTRACT NO. 62R27	
ILLINOIS		FED. AID PROJECT		

FINAL SURVEY	SURVEYED	BY	DATE
NOTE BOOK	PLOTTED		
NO.	TEMPLATE		
	AREAS CHECKED		
	AREAS CHECKED		

ORIGINAL SURVEY	SURVEYED	BY	DATE
NOTE BOOK	PLOTTED		
NO.	TEMPLATE		
	AREAS CHECKED		
	AREAS CHECKED		

MODEL: BL_P1_80_W - 455+00.00 (Sheet)
 FILE NAME: p:\transystems\p1_80\Drawings\Documents\Projects\2018\C401\401180022\02-TransSystems\CAD\05-SD\02-Container\STAGE 1\01TSC-CONTAINER_P8_ROADWAY_S1.P2.dgn



TRANSYSTEMS

USER NAME	= amkluver	DESIGNED	- VLJ	REVISED	-
PLOT SCALE	= 0.16666633 1/ in.	DRAWN	- MBM	REVISED	-
PLOT DATE	= 6/23/2023	CHECKED	- JMG	REVISED	-
		DATE	- 6/26/23	REVISED	-

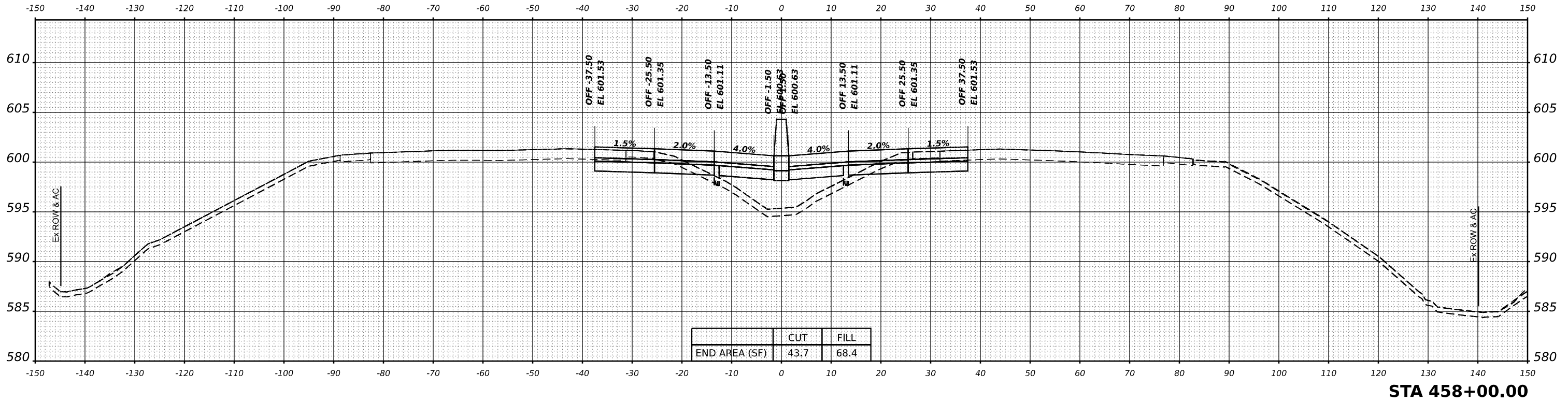
**STATE OF ILLINOIS
DEPARTMENT OF TRANSPORTATION**

**CROSS SECTIONS STAGE 1
I-80**

SCALE:10:H 5:V SHEET 21 OF 47 SHEETS STA. 455+00.00 456+00.00

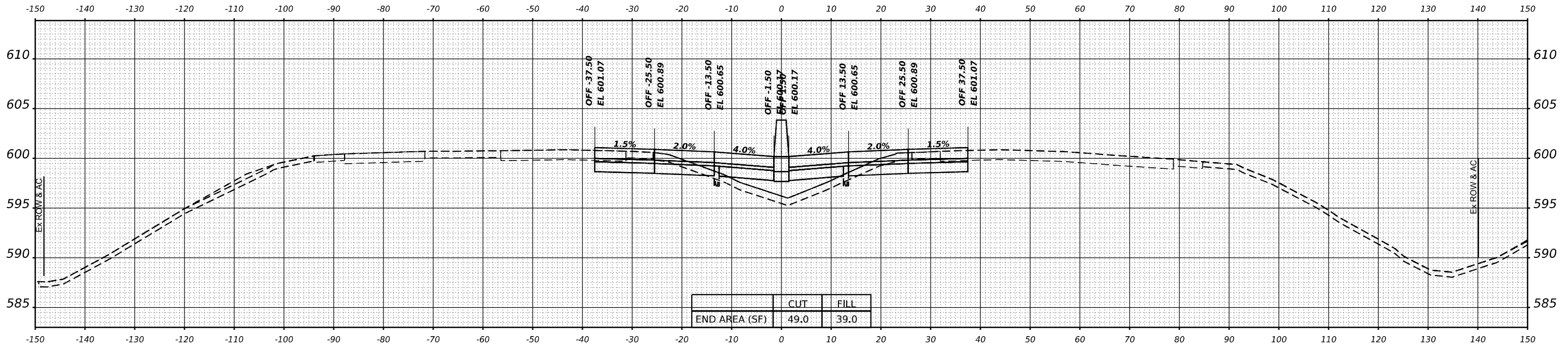
F.A.I. RTE.	SECTION	COUNTY	TOTAL SHEETS	SHEET NO.
I-80	FAI 80 21 STRUCTURE 6	WILL	898	744
			CONTRACT NO. 62R27	
		ILLINOIS	FED. AID PROJECT	

DATE	
BY	
FINAL SURVEY	SURVEYED
NOTE BOOK	PLOTTED
NO.	TEMPLATE
	AREAS
	CHECKED



STA 458+00.00

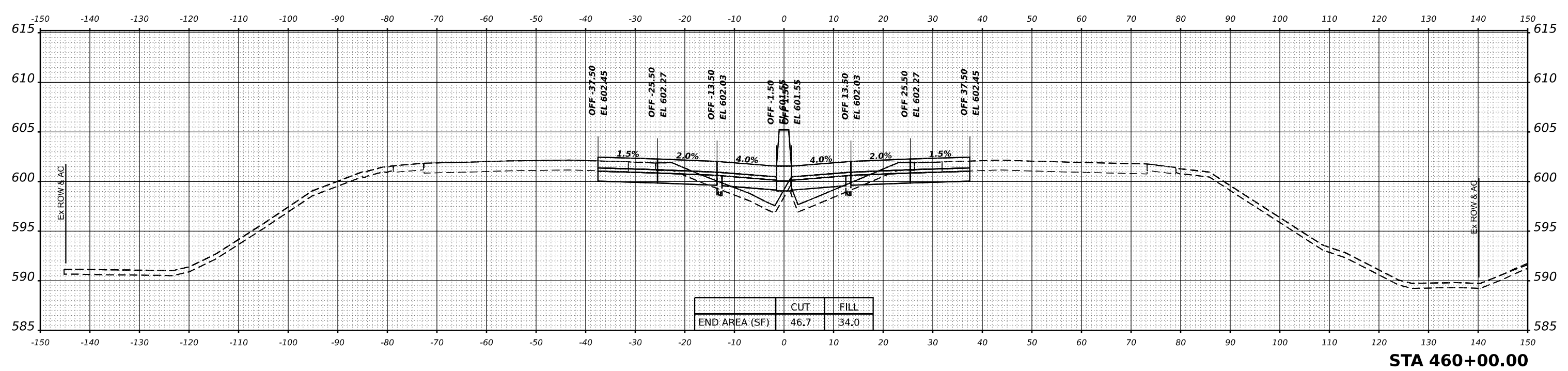
DATE	
BY	
ORIGINAL SURVEY	SURVEYED
NOTE BOOK	PLOTTED
NO.	TEMPLATE
	AREAS
	CHECKED



STA 457+00.00

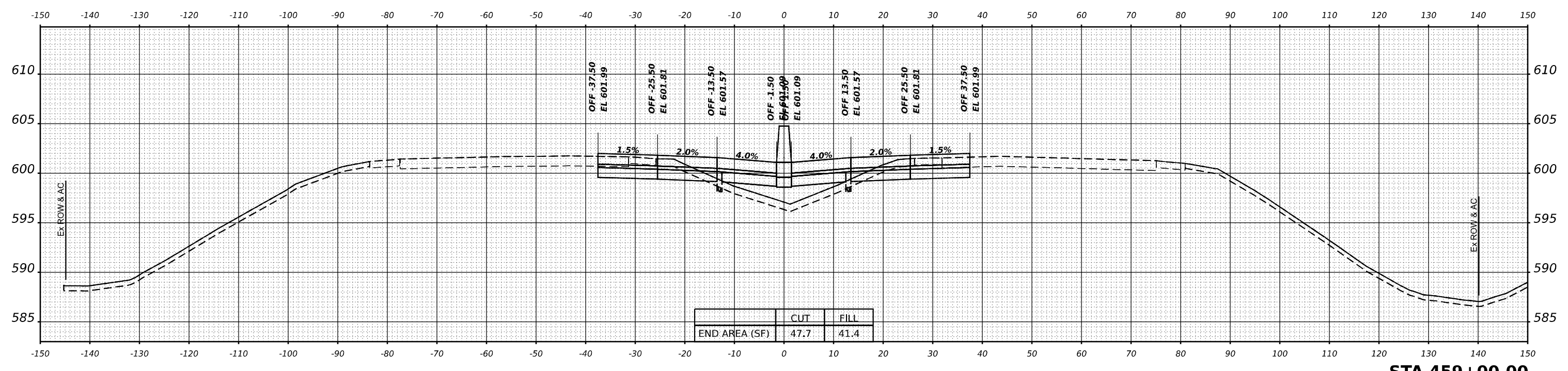
TRANSYSTEMS	USER NAME = amkluver	DESIGNED - VLJ	REVISED -	STATE OF ILLINOIS DEPARTMENT OF TRANSPORTATION	CROSS SECTIONS STAGE 1				F.A.I. RTE.	SECTION	COUNTY	TOTAL SHEETS	SHEET NO.	
	PLOT SCALE = 0.16666633 1/ in.	CHECKED - JMG	REVISED -		I-80				I-80	FAI 80 21 STRUCTURE 6	WILL	898	745	
	PLOT DATE = 6/23/2023	DATE - 6/26/23	REVISED -		SCALE:10:H 5:V				SHEET 22 OF 47 SHEETS		CONTRACT NO. 62R27		ILLINOIS FED. AID PROJECT	
					STA. 457+00.00				458+00.00					

DATE	
BY	
FINAL SURVEY	SURVEYED
NOTE BOOK	PLOTTED
NO.	TEMPLATE
	AREAS
	CHECKED



STA 460+00.00

DATE	
BY	
ORIGINAL SURVEY	SURVEYED
NOTE BOOK	PLOTTED
NO.	TEMPLATE
	AREAS
	CHECKED



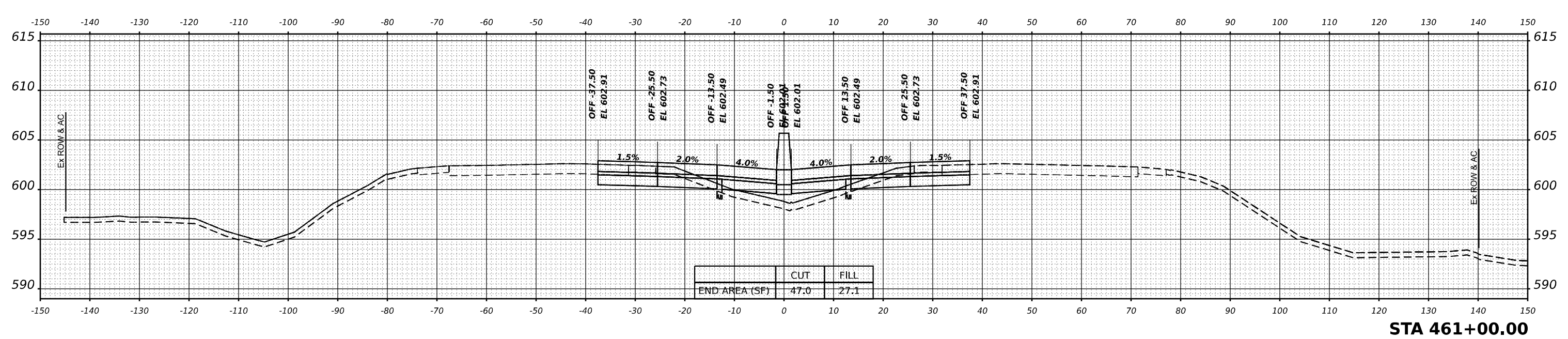
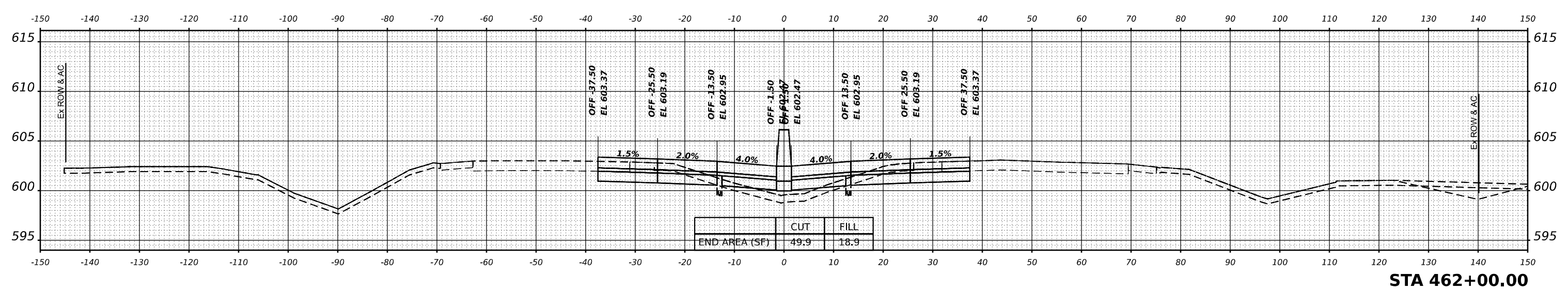
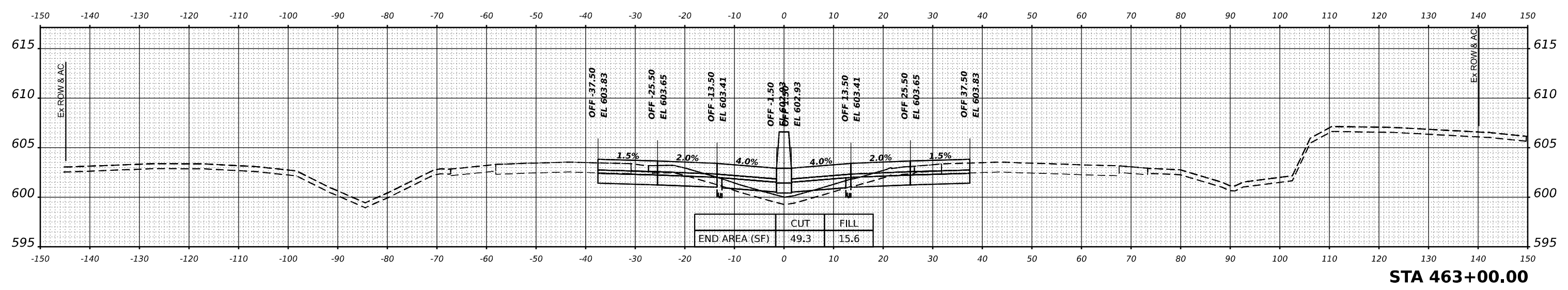
STA 459+00.00

MODEL: BL_P1_80_W_459+00.00 (Sheet)
 FILE NAME: p:\transystems\p1\dev\transystems\p1\stage1\0115C-CONTAINER_P1_ROADWAY_S1.P2.dgn

DATE	
BY	
SURVEYED	
PLOTTED	
TEMPLATE	
AREAS	
AREAS CHECKED	
FINAL SURVEY	
NOTE BOOK	
NO.	

DATE	
BY	
SURVEYED	
PLOTTED	
TEMPLATE	
AREAS	
AREAS CHECKED	
ORIGINAL SURVEY	
NOTE BOOK	
NO.	

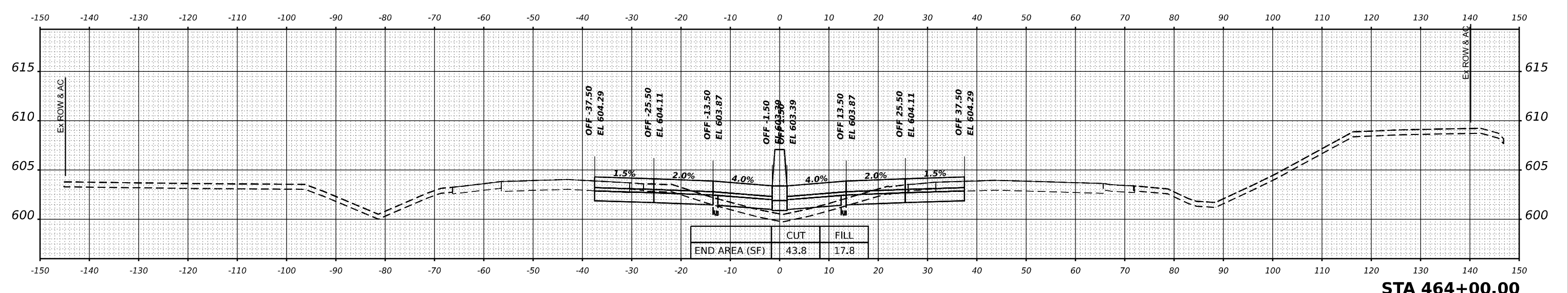
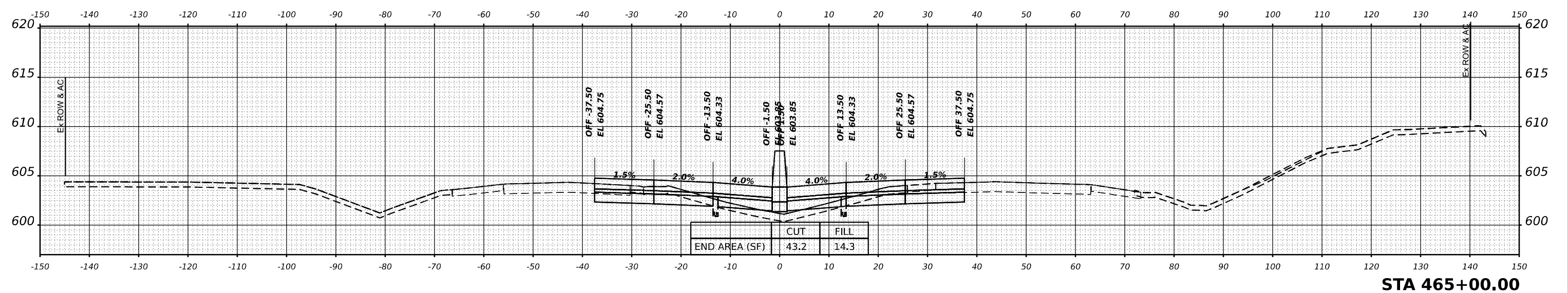
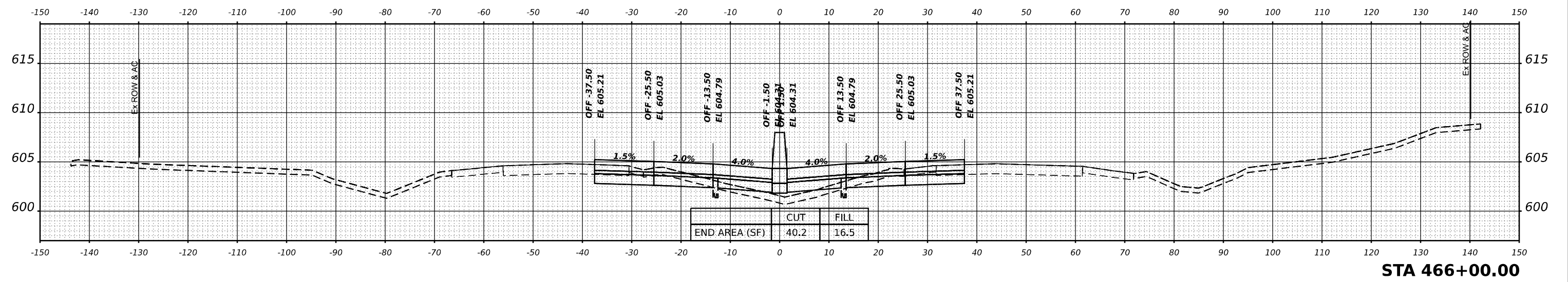
MODEL: BL_RL_80_W - 461+00.00 (Sheet)
 FILE NAME: p:\transystems\p\z\dev\transystems\p\z\stage1\0115C-CONTAINER_P\ROADWAY_S1.P2.dgn



DATE	
BY	
ORIGINAL SURVEY	
PLOTTED	
TEMPLATE	
AREAS	
AREAS CHECKED	
NO.	
FINAL SURVEY	
NOTE BOOK	
NO.	

DATE	
BY	
ORIGINAL SURVEY	
PLOTTED	
TEMPLATE	
AREAS	
AREAS CHECKED	
NO.	
FINAL SURVEY	
NOTE BOOK	
NO.	

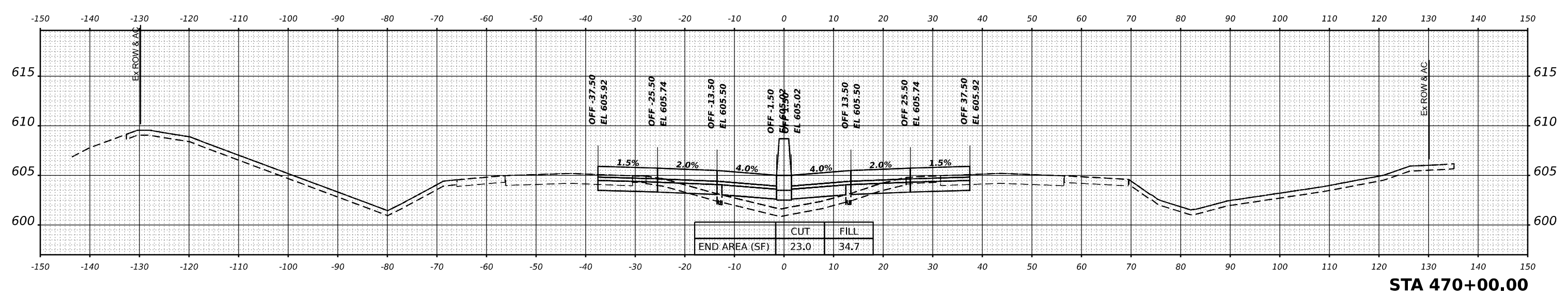
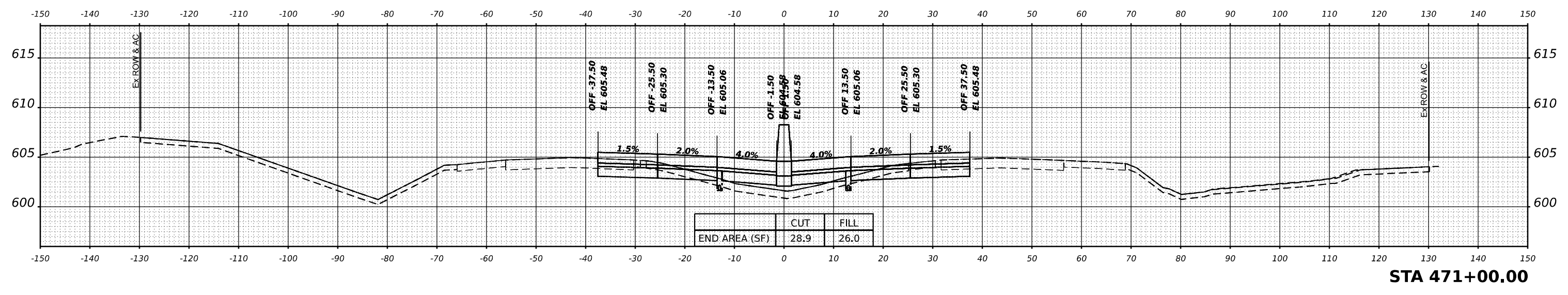
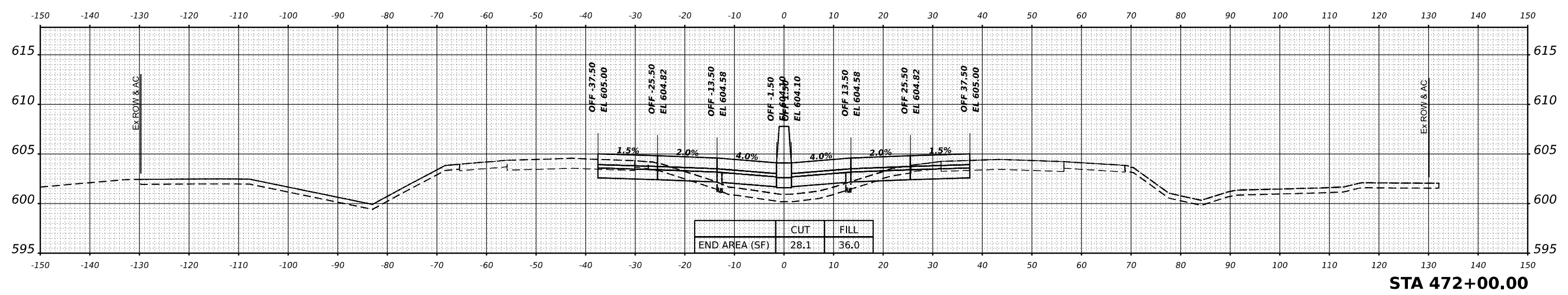
MODEL: BL_RL_80_W - 464 +00.00 (Sheet)
 FILE NAME: p:\transystems\p\z\dev\transystems\p\z\stage1\01TSC-CONTAINER_P8-ROADWAY_S1.P2.dgn



FINAL SURVEY NO.	SURVEYED	DATE
NOTE BOOK	PLOTTED	BY
AREAS CHECKED	TEMPLATE	
	AREAS	

ORIGINAL SURVEY NO.	SURVEYED	DATE
NOTE BOOK	PLOTTED	BY
AREAS CHECKED	TEMPLATE	
	AREAS	

MODEL: BL_RL_80_W - 470+00.00 (Sheet)
 FILE NAME: p:\transystems\p\z\dev\transystems\p\h\stage1\0115C-Container\STAGE 1\0115C-CONTAINER_PB_ROADWAY_51.P2.dgn

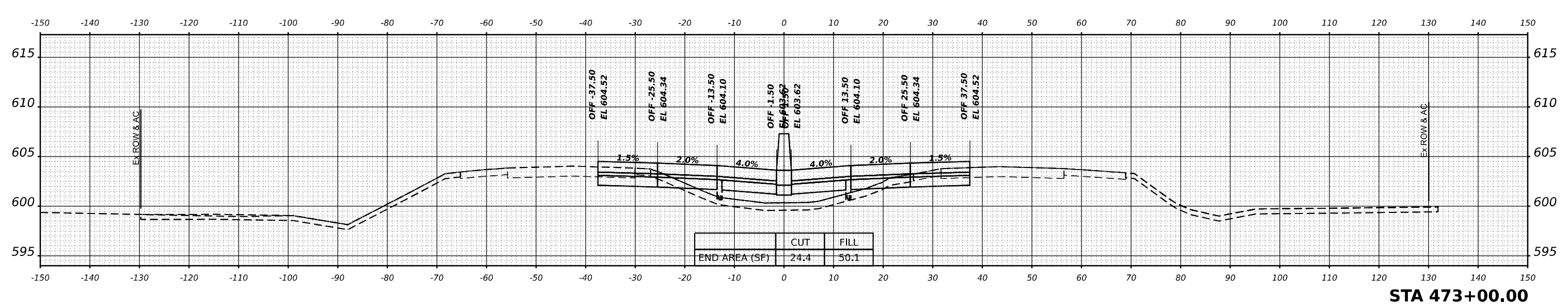
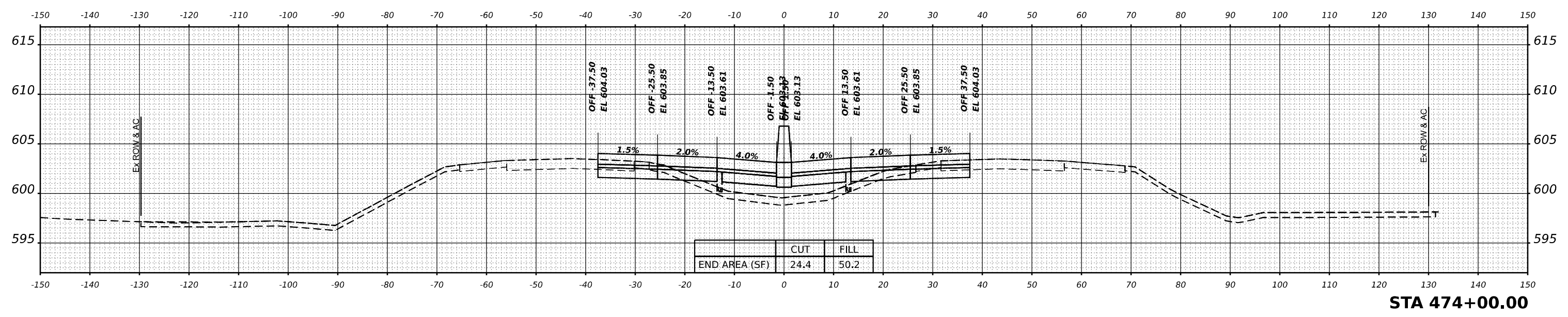


TRANSYSTEMS	USER NAME = amkluver	DESIGNED - VLJ	REVISED -	STATE OF ILLINOIS DEPARTMENT OF TRANSPORTATION	CROSS SECTIONS STAGE 1 I-80	F.A.I. RTE.	SECTION	COUNTY	TOTAL SHEETS	SHEET NO.	
	PLOT SCALE = 0.16666633 1/ in.	CHECKED - JMG	REVISED -			I-80	FAI 80 21 STRUCTURE 6	WILL	898	750	
	PLOT DATE = 6/23/2023	DATE - 6/26/23	REVISED -			CONTRACT NO. 62R27					
						SCALE: 10:H 5:V	SHEET 27	OF 47	SHEETS	STA. 470+00.00	472+00.00

FINAL SURVEY NO.	DATE
SURVEYED	
PLOTTED	
TEMPLATE	
AREAS	
AREAS CHECKED	

ORIGINAL SURVEY NO.	DATE
SURVEYED	
PLOTTED	
TEMPLATE	
AREAS	
AREAS CHECKED	

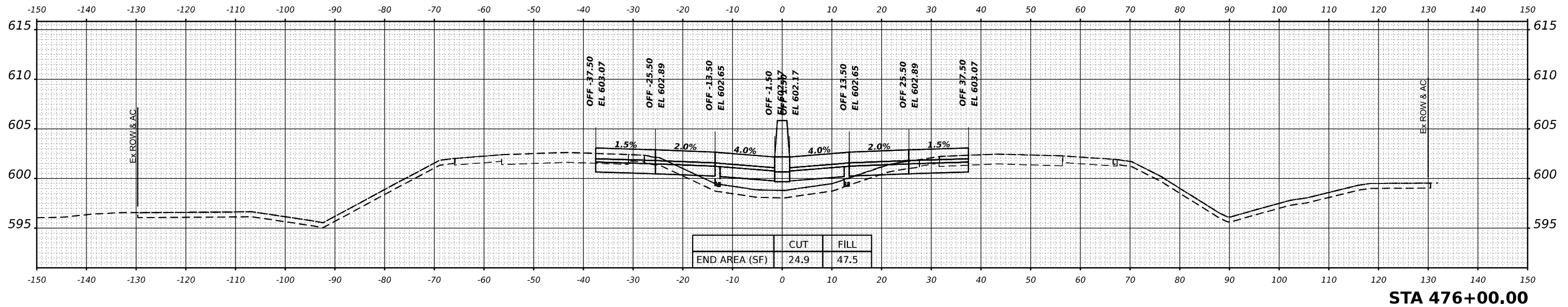
MODEL: BL_P1_80_W_473+00.00 (Sheet)
 FILE NAME: p:\transystems\p1\dev\transystems\p1\stage1\0115C-CONTAINER_P1_ROADWAY_51.P2.dgn



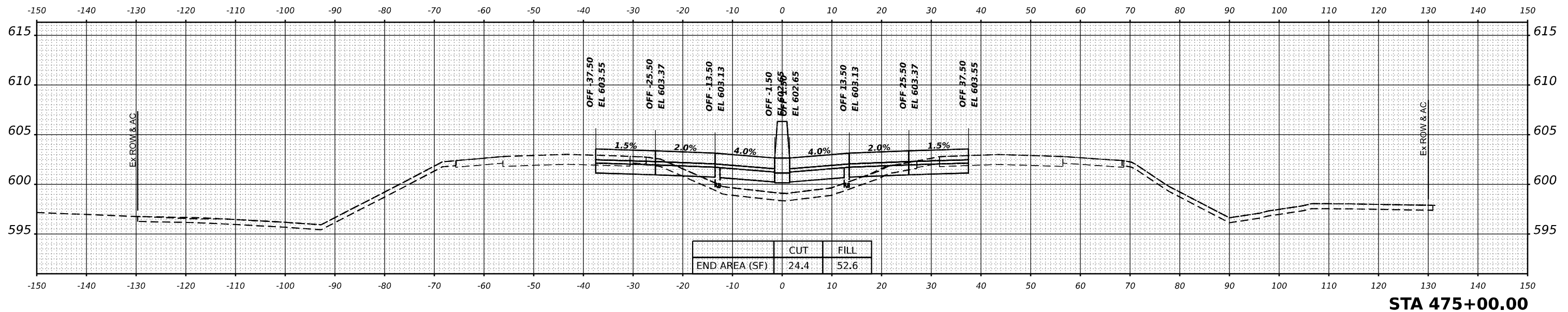
FINAL SURVEY NO.	SURVEYED	BY	DATE
NOTE BOOK	PLOTTED		
AREAS CHECKED	TEMPLATE		
	AREAS		
	CHECKED		

ORIGINAL SURVEY NO.	SURVEYED	BY	DATE
NOTE BOOK	PLOTTED		
AREAS CHECKED	TEMPLATE		
	AREAS		
	CHECKED		

MODEL: BL_P1_80_W_475+00.00 (Sheet)
 FILE NAME: p:\transystems\p1_80\475+00.00\Documents\Projects\2018\C401\401180022\02-TransSystems\CAD\05-SD\02-Container\STAGE 1\01TSC-CONTAINER_P1_ROADWAY_S1.P2.dgn



STA 476+00.00



STA 475+00.00



USER NAME = amkluver	DESIGNED - VLJ	REVISED -
	DRAWN - MBM	REVISED -
PLOT SCALE = 0.16666633 1/In.	CHECKED - JMG	REVISED -
PLOT DATE = 6/23/2023	DATE - 6/26/23	REVISED -

**STATE OF ILLINOIS
DEPARTMENT OF TRANSPORTATION**

**CROSS SECTIONS STAGE 1
I-80**

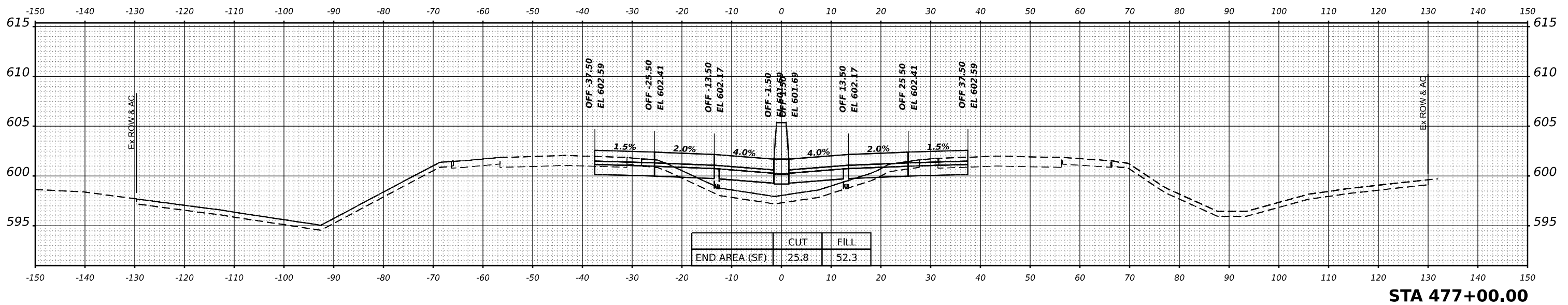
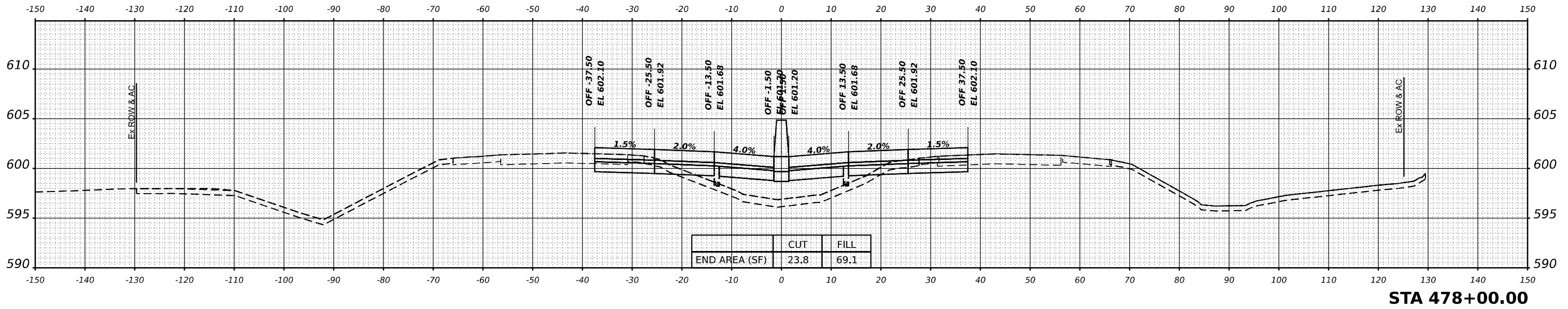
SCALE:10:H 5:V SHEET 29 OF 47 SHEETS STA. 475+00.00 476+00.00

F.A.I. RTE.	SECTION	COUNTY	TOTAL SHEETS	SHEET NO.
I-80	FAI 80 21 STRUCTURE 6	WILL	898	752
CONTRACT NO. 62R27				
ILLINOIS		FED. AID PROJECT		

FINAL SURVEY NO.	SURVEYED	BY	DATE
NOTE BOOK	PLOTTED		
AREAS CHECKED	TEMPLATE		
	AREAS		
	CHECKED		

ORIGINAL SURVEY NO.	SURVEYED	BY	DATE
NOTE BOOK	PLOTTED		
AREAS CHECKED	TEMPLATE		
	AREAS		
	CHECKED		

MODEL: BL_P1_80_W_477+00.00 (Sheet)
 FILE NAME: p:\transystems\p1_80\477+00.00\Drawings\Projects\2018\CH401\401.8002\202-TransSystems\CA\0\5\0\2-Container\STAGE 1\DTSC-CONTAINER_P1_80\ROADWAY_51.P2.dgn



TRANSYSTEMS

USER NAME = amkluver	DESIGNED - VLJ	REVISED -
PLOT SCALE = 0.16666633 1/ in.	DRAWN - MBM	REVISED -
PLOT DATE = 6/23/2023	CHECKED - JMG	REVISED -
	DATE - 6/26/23	REVISED -

**STATE OF ILLINOIS
DEPARTMENT OF TRANSPORTATION**

**CROSS SECTIONS STAGE 1
I-80**

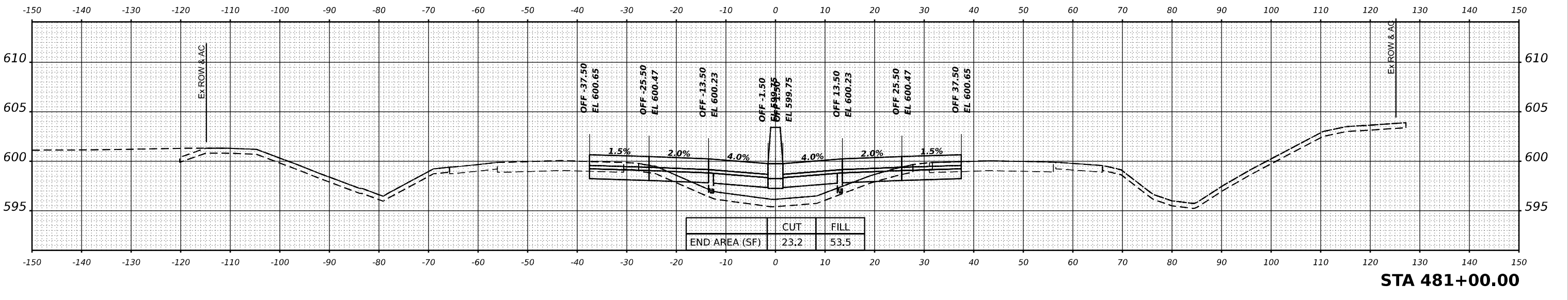
SCALE:10:H 5:V SHEET 30 OF 47 SHEETS STA. 477+00.00 478+00.00

F.A.I. RTE.	SECTION	COUNTY	TOTAL SHEETS	SHEET NO.
I-80	FAI 80 21 STRUCTURE 6	WILL	898	753
CONTRACT NO. 62R27				
ILLINOIS		FED. AID PROJECT		

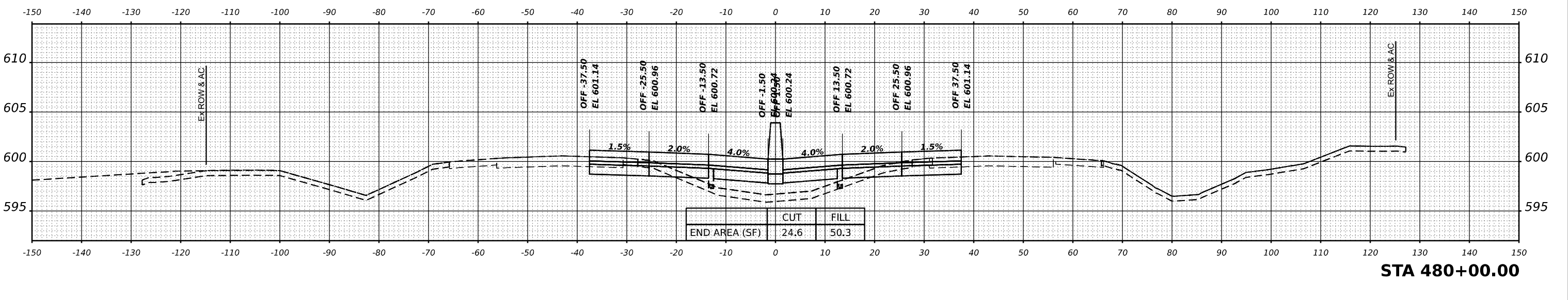
DATE	BY
NO. OF SHEETS	DATE
PLotted	BY
Checked	BY

DATE	BY
NO. OF SHEETS	DATE
Plotted	BY
Checked	BY

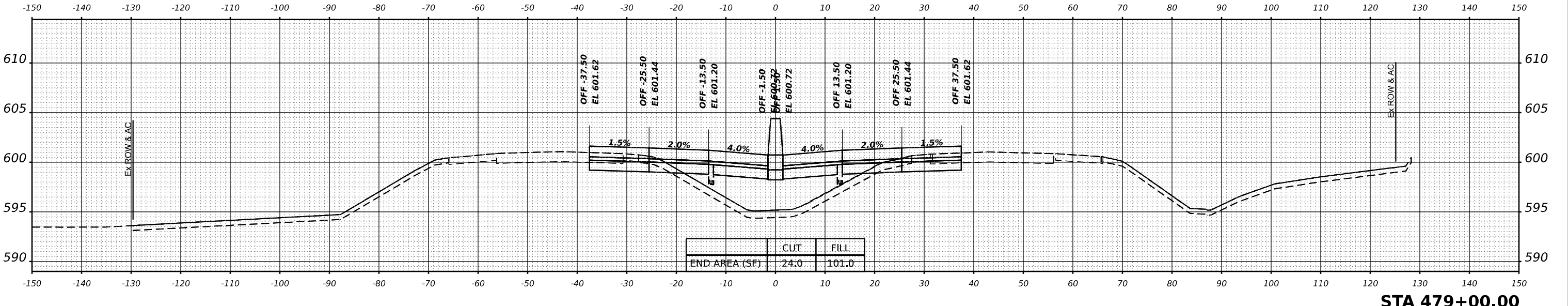
MODEL: BL_P1_B0_W - 479+00.00 (Sheet)
 FILE NAME: j:\transystems\p1_b0\dev\transystems\p1_b0\stage1\DOT15C-CONTAINER_P1_B0_ROADWAY_51-22.dgn



STA 481+00.00



STA 480+00.00



STA 479+00.00



USER NAME = amkluver
 PLOT SCALE = 0.16666633 1/16" = 1/8" = 1/256"
 PLOT DATE = 6/23/2023

DESIGNED - VLJ
 DRAWN - MBM
 CHECKED - JMG
 DATE - 6/26/23

REVISED -
 REVISED -
 REVISED -
 REVISED -

STATE OF ILLINOIS
 DEPARTMENT OF TRANSPORTATION

CROSS SECTIONS STAGE 1
I-80
 SCALE: 10:H 5:V SHEET 31 OF 47 SHEETS STA. 479+00.00 481+00.00

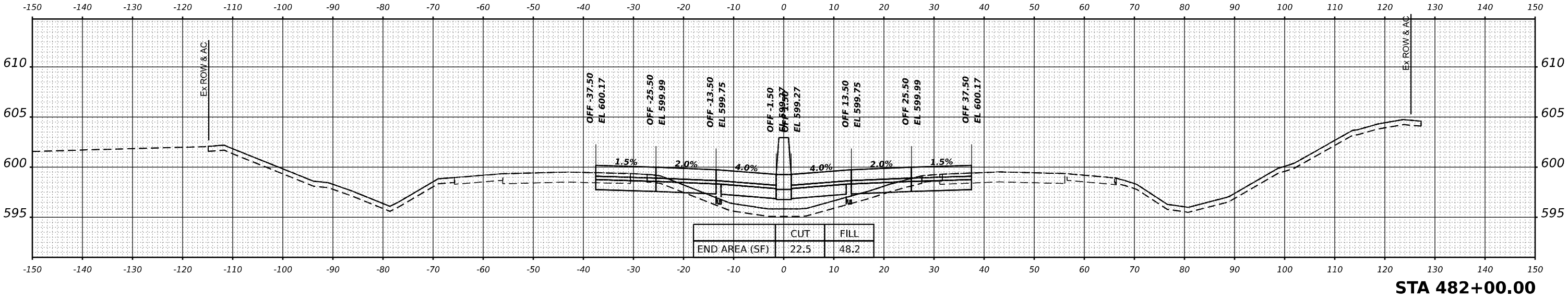
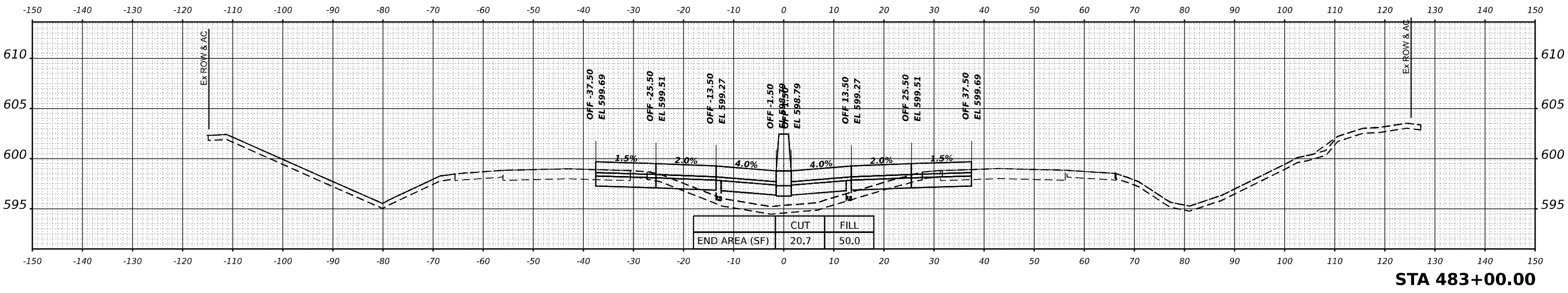
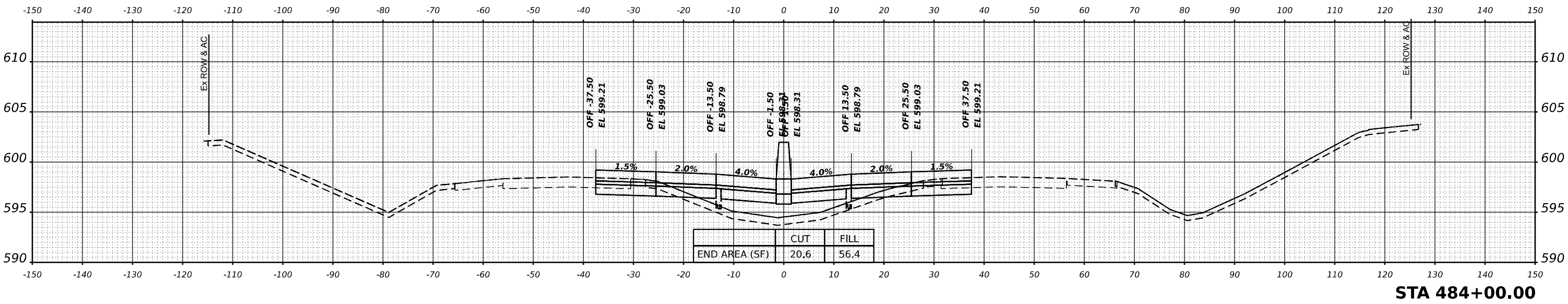
F.A.I. RTE.	SECTION	COUNTY	TOTAL SHEETS	SHEET NO.
I-80	FAI 80 21 STRUCTURE 6	WILL	898	754
			CONTRACT NO. 62R27	
		ILLINOIS	FED. AID PROJECT	

DATE	
BY	
SURVEYED	
PLOTTED	
TEMPLATE	
NOTE BOOK	
AREAS CHECKED	

DATE	
BY	
SURVEYED	
PLOTTED	
TEMPLATE	
NOTE BOOK	
AREAS CHECKED	

DATE	
BY	
SURVEYED	
PLOTTED	
TEMPLATE	
NOTE BOOK	
AREAS CHECKED	

MODEL: BL_P1_80_W - 482+00.00 (Sheet)
 FILE NAME: p:\transystems\p1\80\dev\transystems\p1\80\22\02\TransSystems\CA\0\5\0\2-Container\STAGE 1\01TSC-CONTAINER_P1_ROADWAY_51.P2.dgn



USER NAME	= amkluver	DESIGNED	- VLJ	REVISED	-
PLOT SCALE	= 0.16666633 1/ in.	DRAWN	- MBM	REVISED	-
PLOT DATE	= 6/23/2023	CHECKED	- JMG	REVISED	-
		DATE	- 6/26/23	REVISED	-

**STATE OF ILLINOIS
DEPARTMENT OF TRANSPORTATION**

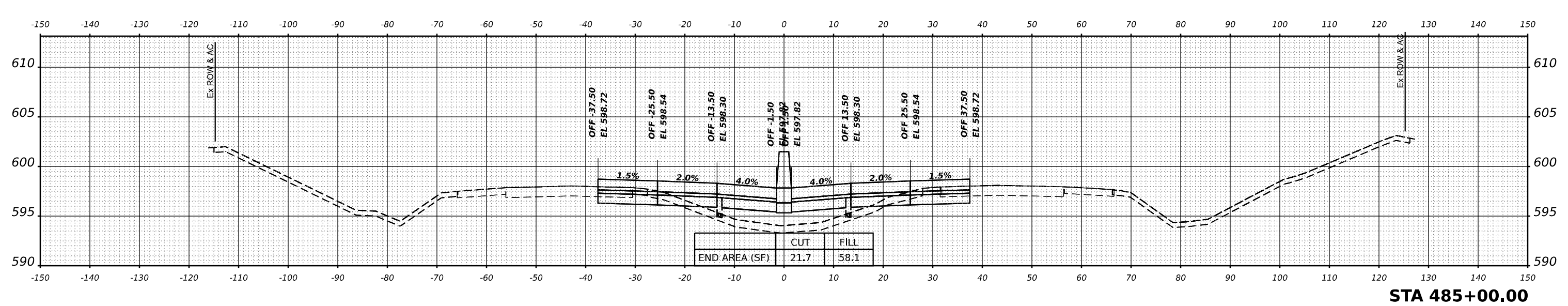
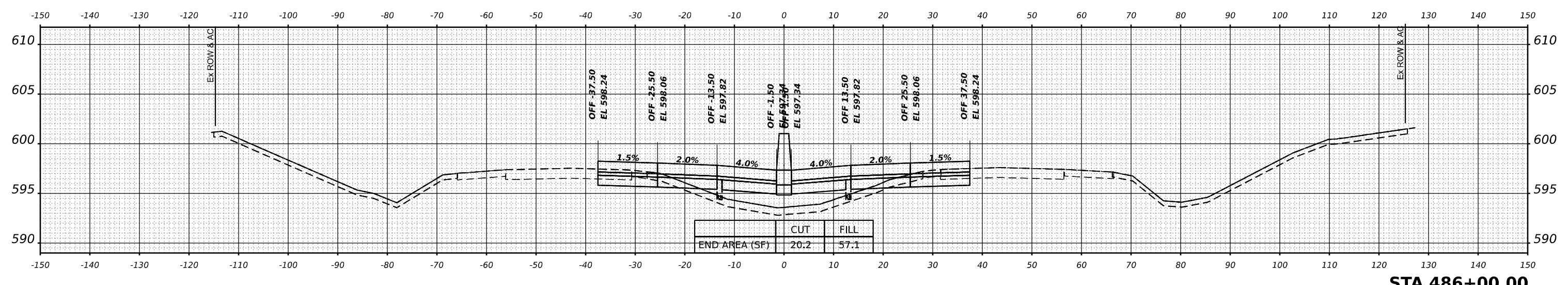
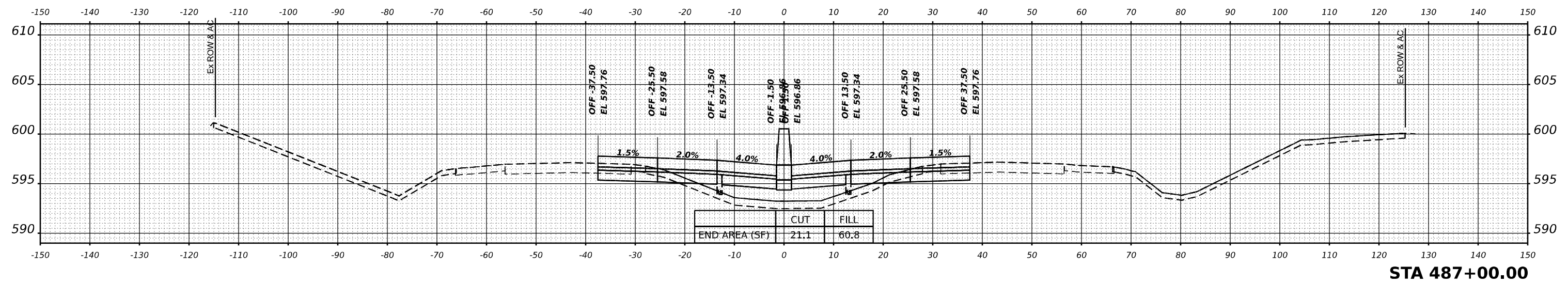
CROSS SECTIONS STAGE 1			
I-80			
SCALE:10:H 5:V	SHEET 32	OF 47 SHEETS	STA. 482+00.00 484+00.00

F.A.I. RTE.	SECTION	COUNTY	TOTAL SHEETS	SHEET NO.
I-80	FAI 80 21 STRUCTURE 6	WILL	898	755
CONTRACT NO. 62R27				
ILLINOIS		FED. AID PROJECT		

DATE	
BY	
SURVEYED	
PLOTTED	
TEMPLATE	
AREAS	
AREAS CHECKED	
FINAL SURVEY	
NOTE BOOK	
NO.	

DATE	
BY	
SURVEYED	
PLOTTED	
TEMPLATE	
AREAS	
AREAS CHECKED	
ORIGINAL SURVEY	
NOTE BOOK	
NO.	

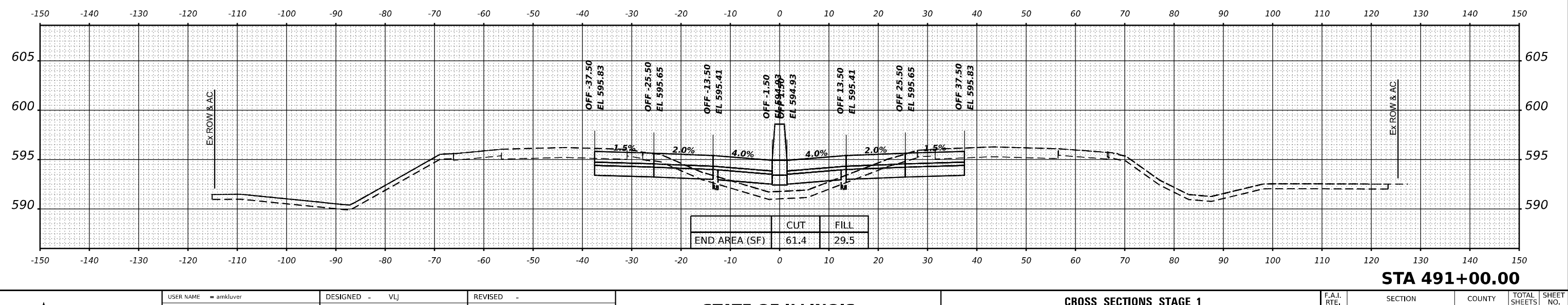
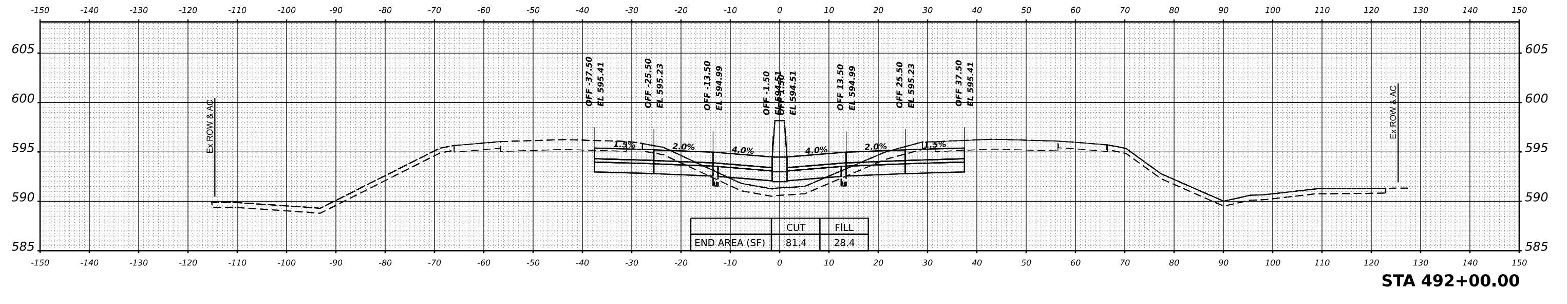
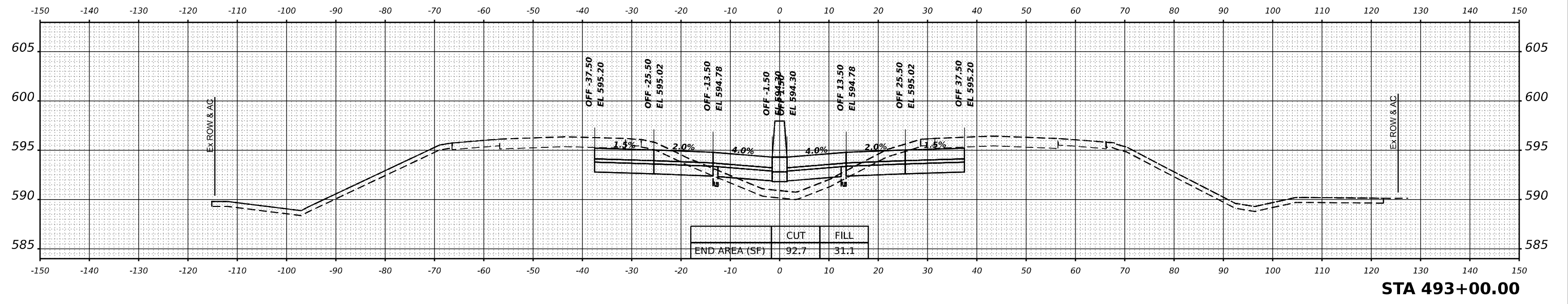
MODEL: BL_P1_80_W - 485+00.00 (Sheet)
 FILE NAME: p:\transystems\p1_80\dev\transystems\p1_80\2022\02\TransSystems\CA\015\02-Container\STAGE 1\01TSC-CONTAINER_P1_80\ROADWAY_S1_P2.dgn



DATE	
BY	
FINAL SURVEY	SURVEYED
NOTE BOOK	PLOTTED
NO.	TEMPLATE
	AREAS
	CHECKED

DATE	
BY	
ORIGINAL SURVEY	SURVEYED
NOTE BOOK	PLOTTED
NO.	TEMPLATE
	AREAS
	CHECKED

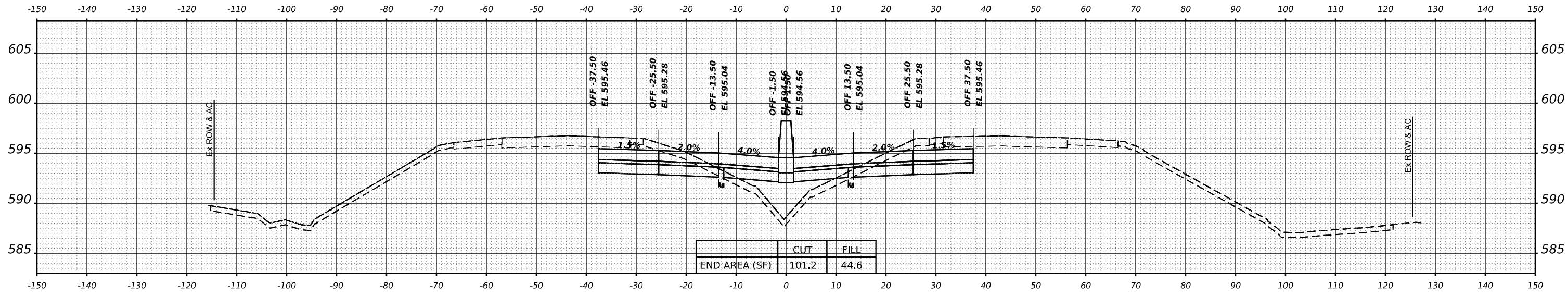
MODEL: BL_P1_80_W - 491+00.00 (Sheet)
 FILE NAME: p:\transystems\p1_80\dev\transystems\p1_80\2022\TransSystems\CA\015\02-Container\STAGE 1\01TSC-CONTAINER_P1_ROADWAY_51.P3.dgn



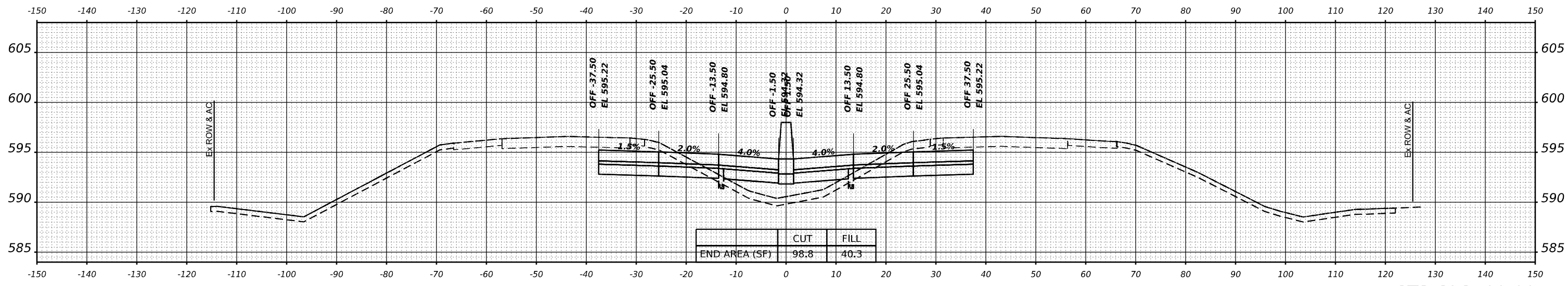
FINAL SURVEY NO.	SURVEYED	DATE
NOTE BOOK	PLOTTED	
AREAS	TEMPLATE	
CHECKED	AREAS	
	CHECKED	

ORIGINAL SURVEY NO.	SURVEYED	DATE
NOTE BOOK	PLOTTED	
AREAS	TEMPLATE	
CHECKED	AREAS	
	CHECKED	

MODEL: BL_P1_80_W_494+00.00 (Sheet)
 FILE NAME: p:\transystems\p1\dev\transystems\p1\stage1\0115C-CONTAINER_P1_ROADWAY_51.P3.plt



STA 495+00.00



STA 494+00.00

TRANSYSTEMS

USER NAME	= amkluver	DESIGNED	- VLJ	REVISED	-
		DRAWN	- MBM	REVISED	-
PLOT SCALE	= 0.16666633 1/ in.	CHECKED	- JMG	REVISED	-
PLOT DATE	= 6/23/2023	DATE	- 6/26/23	REVISED	-

**STATE OF ILLINOIS
DEPARTMENT OF TRANSPORTATION**

**CROSS SECTIONS STAGE 1
I-80**

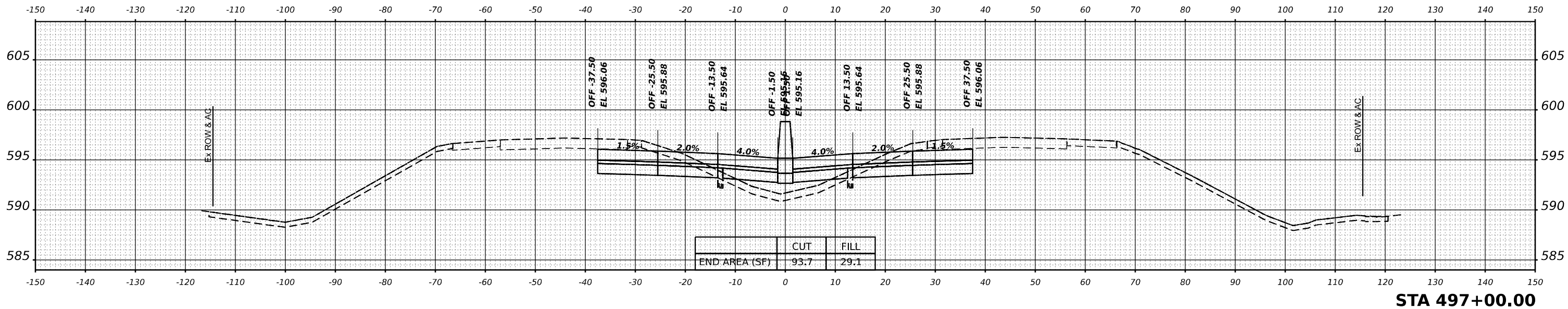
SCALE:10:H 5:V SHEET 36 OF 47 SHEETS STA. 494+00.00 495+00.00

F.A.I. RTE.	SECTION	COUNTY	TOTAL SHEETS	SHEET NO.
I-80	FAI 80 21 STRUCTURE 6	WILL	898	759
			CONTRACT NO. 62R27	
		ILLINOIS	FED. AID PROJECT	

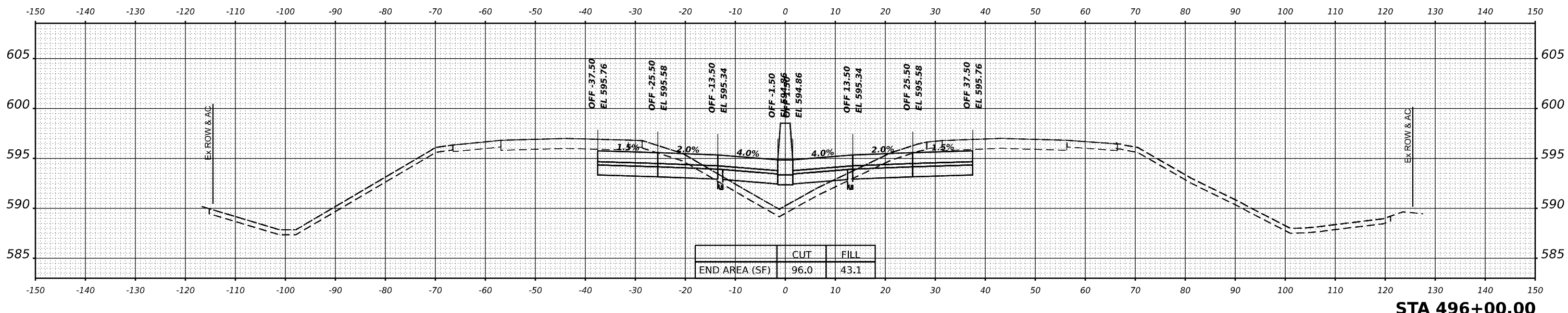
FINAL SURVEY NO.	SURVEYED	DATE
NOTE BOOK	PLOTTED	
AREAS CHECKED	TEMPLATE	
	AREAS	
	AREAS CHECKED	

ORIGINAL SURVEY NO.	SURVEYED	DATE
NOTE BOOK	PLOTTED	
AREAS CHECKED	TEMPLATE	
	AREAS	
	AREAS CHECKED	

MODEL: BL_P1_80_W_496+00.00 (Sheet)
 FILE NAME: p:\transystems\p1_80\dev\transystems\p1_80\stage1\01TSC-CONTAINER_P1_80\ROADWAY_51.P3.dgn



STA 497+00.00



STA 496+00.00



USER NAME	= amkluver	DESIGNED	- VLJ	REVISED	-
PLOT SCALE	= 0.16666633 1/ in.	DRAWN	- MBM	REVISED	-
PLOT DATE	= 6/23/2023	CHECKED	- JMG	REVISED	-
		DATE	- 6/26/23	REVISED	-

**STATE OF ILLINOIS
DEPARTMENT OF TRANSPORTATION**

**CROSS SECTIONS STAGE 1
I-80**

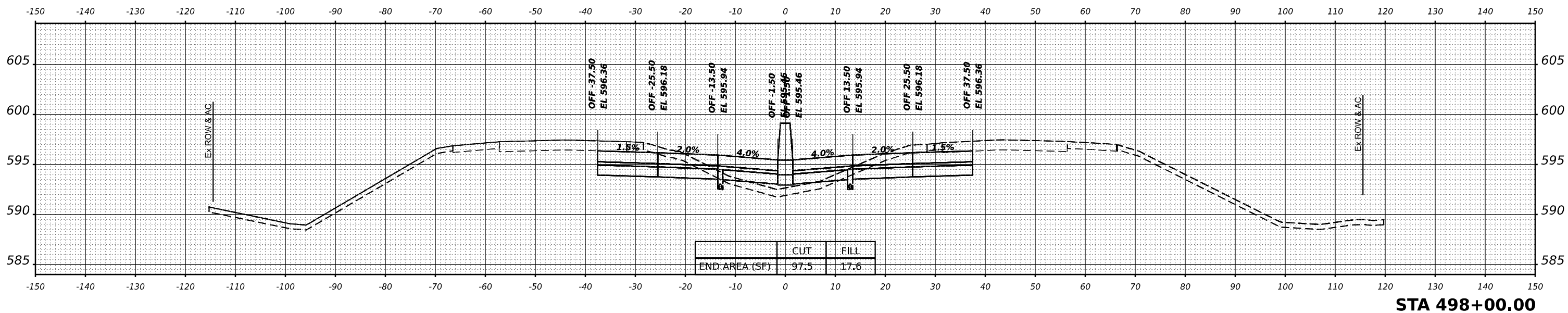
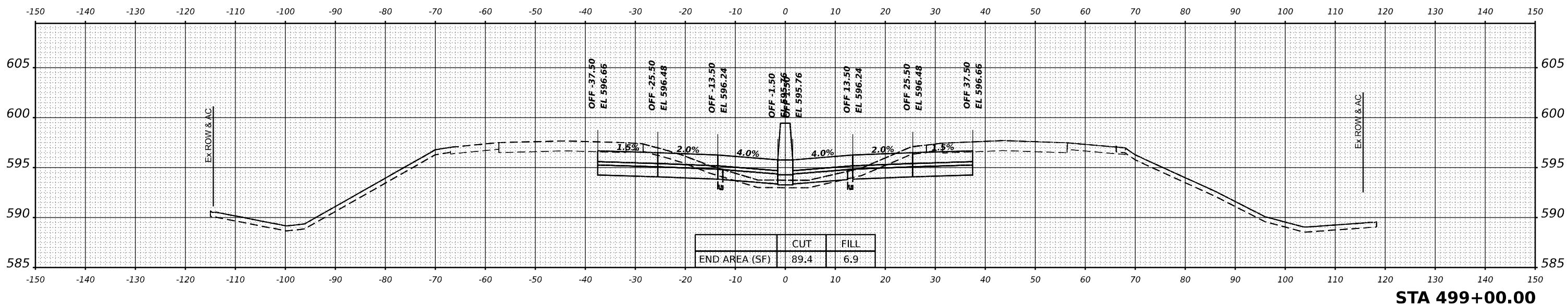
SCALE:10:H 5:V SHEET 37 OF 47 SHEETS STA. 496+00.00 497+00.00

F.A.I. RTE.	SECTION	COUNTY	TOTAL SHEETS	SHEET NO.
I-80	FAI 80 21 STRUCTURE 6	WILL	898	760
			CONTRACT NO. 62R27	
		ILLINOIS	FED. AID PROJECT	

FINAL SURVEY NO.	SURVEYED	DATE
NOTE BOOK	PLOTTED	
AREAS CHECKED	TEMPLATE	
	AREAS	
	CHECKED	

ORIGINAL SURVEY NO.	SURVEYED	DATE
NOTE BOOK	PLOTTED	
AREAS CHECKED	TEMPLATE	
	AREAS	
	CHECKED	

MODEL: BL_P1_80_W - 498 +00.00 (Sheet)
 FILE NAME: p:\transystems\p1_80\dev\transystems\p1_80\stage1\0115C-CONTAINER_P1_80\ROADWAY_P1_80.dgn



TRANSYSTEMS

USER NAME	= amkluver	DESIGNED -	VLJ	REVISED -	
PLOT SCALE	= 0.16666633 1/ in.	DRAWN -	MBM	REVISED -	
PLOT DATE	= 6/23/2023	CHECKED -	JMG	REVISED -	
		DATE -	6/26/23	REVISED -	

**STATE OF ILLINOIS
DEPARTMENT OF TRANSPORTATION**

**CROSS SECTIONS STAGE 1
I-80**

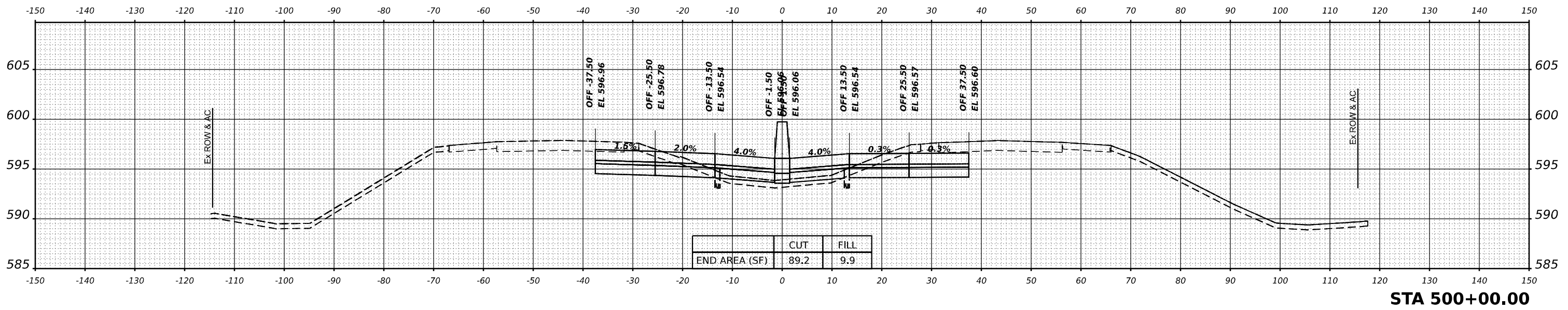
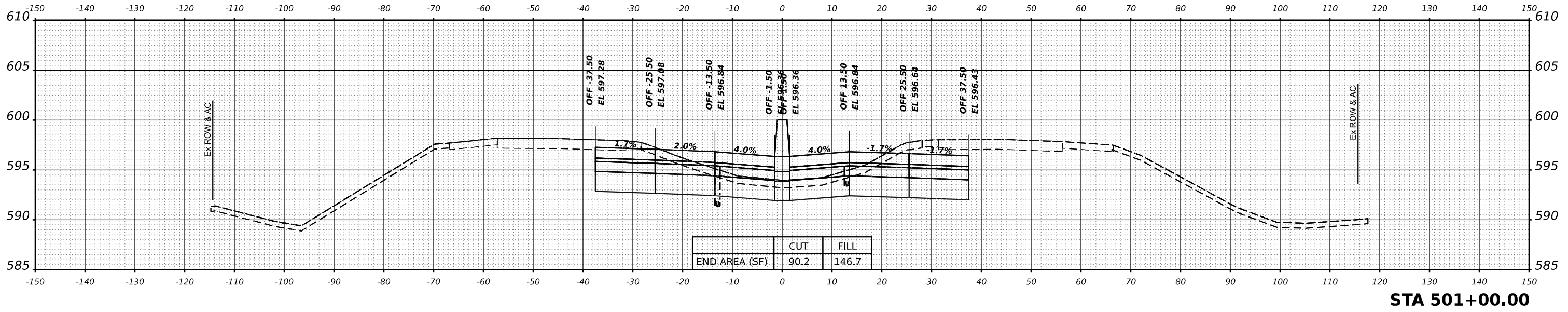
SCALE:10:H 5:V SHEET 38 OF 47 SHEETS STA. 498+00.00 499+00.00

F.A.I. RTE.	SECTION	COUNTY	TOTAL SHEETS	SHEET NO.
I-80	FAI 80 21 STRUCTURE 6	WILL	898	761
			CONTRACT NO. 62R27	
		ILLINOIS	FED. AID PROJECT	

FINAL SURVEY NO.	SURVEYED	DATE
NOTE BOOK	PLOTTED	
AREAS CHECKED	TEMPLATE	
	AREAS	
	CHECKED	

ORIGINAL SURVEY NO.	SURVEYED	DATE
NOTE BOOK	PLOTTED	
AREAS CHECKED	TEMPLATE	
	AREAS	
	CHECKED	

MODEL: BL_P100_W - 500+00.00 (Sheet)
 FILE NAME: p:\transystems\p100\Drawings\Drawings\Projects\2018\CH401\401180022\02-TransSystems\CA\015\02-Container\STAGE 1\01TSC-CONTAINER_P100-ROADWAY_51.P100.dwg



TRANSYSTEMS

USER NAME	= amkluver	DESIGNED	- VLJ	REVISED	-
PLOT SCALE	= 0.16666633 1/In.	DRAWN	- MBM	REVISED	-
PLOT DATE	= 6/23/2023	CHECKED	- JMG	REVISED	-
		DATE	- 6/26/23	REVISED	-

**STATE OF ILLINOIS
DEPARTMENT OF TRANSPORTATION**

**CROSS SECTIONS STAGE 1
I-80**

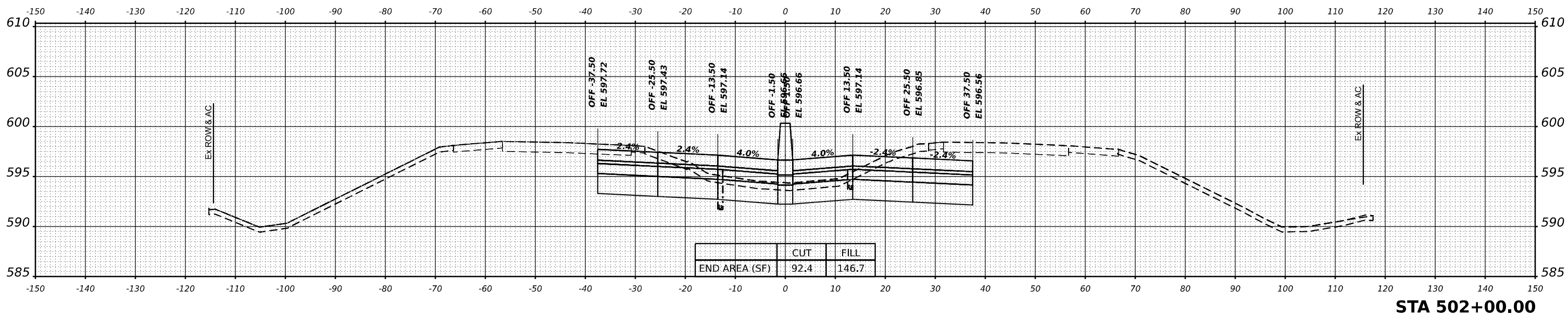
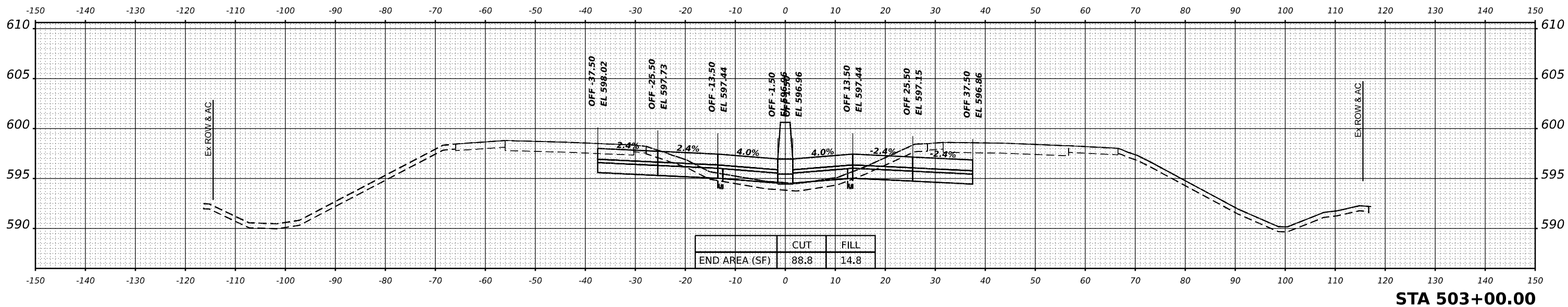
SCALE:10:H 5:V SHEET 39 OF 47 SHEETS STA. 500+00.00 501+00.00

F.A.I. RTE.	SECTION	COUNTY	TOTAL SHEETS	SHEET NO.
I-80	FAI 80 21 STRUCTURE 6	WILL	898	762
CONTRACT NO. 62R27				
ILLINOIS		FED. AID PROJECT		

FINAL SURVEY NO.	SURVEYED	BY	DATE
NOTE BOOK	PLOTTED		
AREAS CHECKED	TEMPLATE		
	AREAS		
	CHECKED		

ORIGINAL SURVEY NO.	SURVEYED	BY	DATE
NOTE BOOK	PLOTTED		
AREAS CHECKED	TEMPLATE		
	AREAS		
	CHECKED		

MODEL: BL_P1_80_W - 502+00.00 (Sheet)
 FILE NAME: p:\transystems\p1_80\dev\transystems\p1_80\2022\02\transystems\CA\0\5\5D\02-Container\STAGE 1\01TSC-CONTAINER_P1_ROADWAY_51.P3.dgn



TRANSYSTEMS

USER NAME	= amkluver	DESIGNED	- VLJ	REVISED	-
PLOT SCALE	= 0.16666633 1/ in.	DRAWN	- MBM	REVISED	-
PLOT DATE	= 6/23/2023	CHECKED	- JMG	REVISED	-
		DATE	- 6/26/23	REVISED	-

**STATE OF ILLINOIS
DEPARTMENT OF TRANSPORTATION**

**CROSS SECTIONS STAGE 1
I-80**

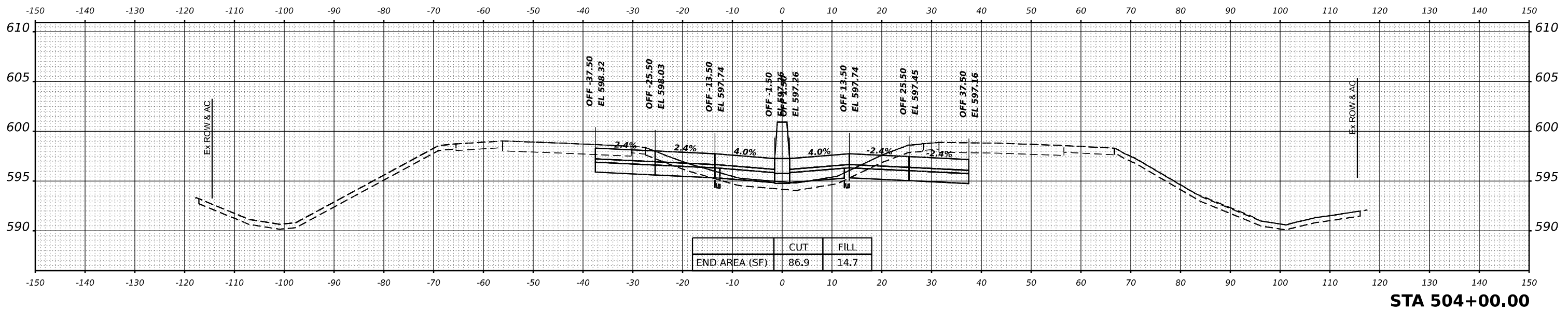
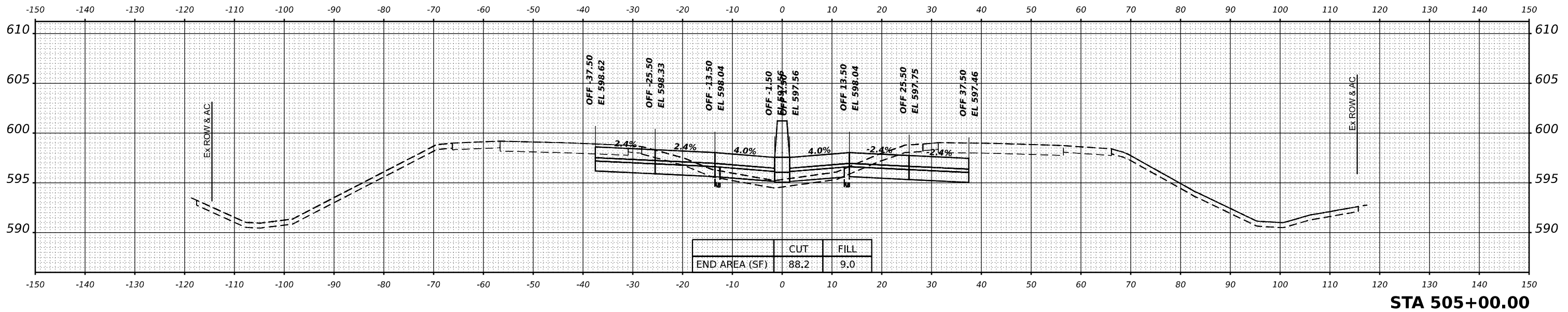
SCALE:10:H 5:V SHEET 40 OF 47 SHEETS STA. 502+00.00 503+00.00

F.A.I. RTE.	SECTION	COUNTY	TOTAL SHEETS	SHEET NO.
I-80	FAI 80 21 STRUCTURE 6	WILL	898	763
			CONTRACT NO. 62R27	
ILLINOIS		FED. AID PROJECT		

FINAL SURVEY	SURVEYED	BY	DATE
NOTE BOOK	PLOTTED		
NO.	TEMPLATE		
	AREAS		
	CHECKED		

ORIGINAL SURVEY	SURVEYED	BY	DATE
NOTE BOOK	PLOTTED		
NO.	TEMPLATE		
	AREAS		
	CHECKED		

MODEL: BL_P1_80_W_504+00.00 (Sheet)
 FILE NAME: p:\transystems\p1_80\dev\transystems\p1_80\2023\02-TransSystems\CA\05-SD-02-Container\STAGE 1\01TSC-CONTAINER_P1_ROADWAY_51.P3.plt



TRANSYSTEMS

USER NAME	= amkluver	DESIGNED	- VLJ	REVISED	-
PLOT SCALE	= 0.16666633 1/ in.	DRAWN	- MBM	REVISED	-
PLOT DATE	= 6/23/2023	CHECKED	- JMG	REVISED	-
		DATE	- 6/26/23	REVISED	-

**STATE OF ILLINOIS
DEPARTMENT OF TRANSPORTATION**

**CROSS SECTIONS STAGE 1
I-80**

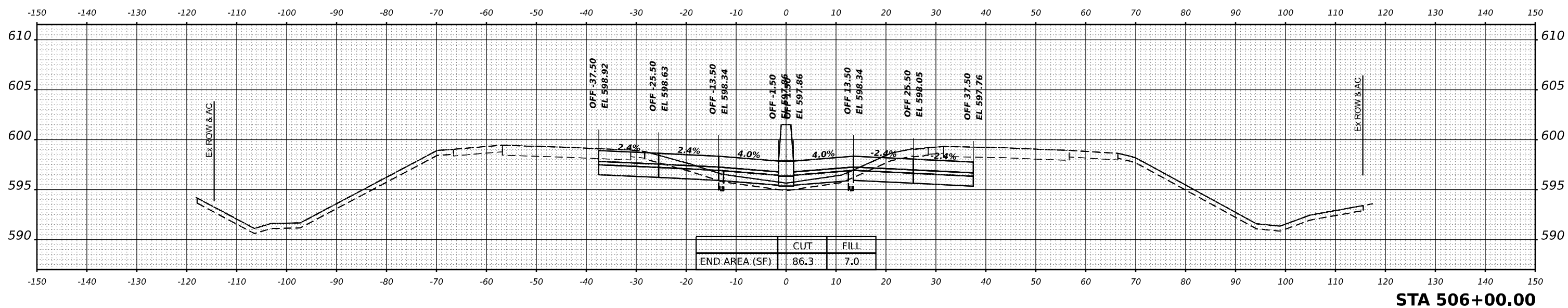
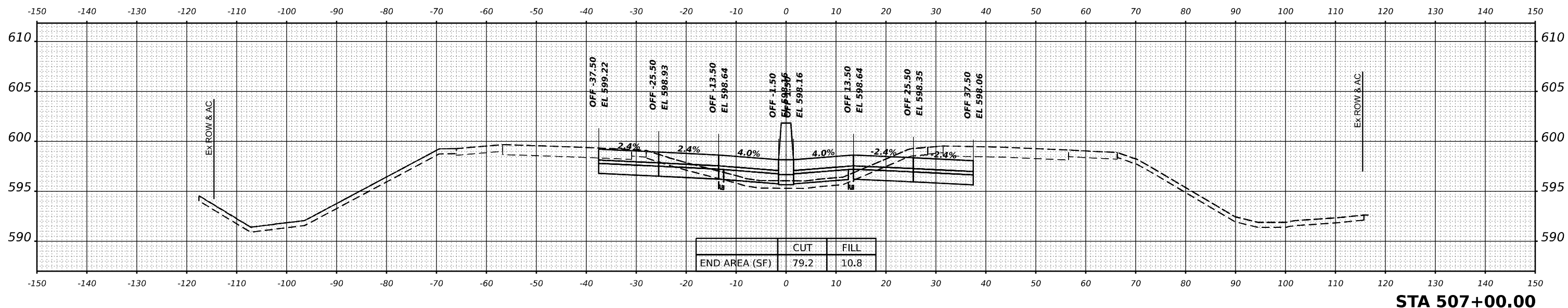
SCALE:10:H 5:V SHEET 41 OF 47 SHEETS STA. 504+00.00 505+00.00

F.A.I. RTE.	SECTION	COUNTY	TOTAL SHEETS	SHEET NO.
I-80	FAI 80 21 STRUCTURE 6	WILL	898	764
			CONTRACT NO. 62R27	
		ILLINOIS	FED. AID PROJECT	

FINAL SURVEY NO.	SURVEYED	DATE
NOTE BOOK	PLOTTED	
AREAS	TEMPLATE	
AREAS CHECKED	AREAS	

ORIGINAL SURVEY NO.	SURVEYED	DATE
NOTE BOOK	PLOTTED	
AREAS	TEMPLATE	
AREAS CHECKED	AREAS	

MODEL: BL_P1_80_W - 506+00.00 (Sheet)
 FILE NAME: p:\transystems\p1_80\dev\transystems\p1_80\stage1\01TSC-CONTAINER_P1_80\ROADWAY_51.P3.plt



TRANSYSTEMS

USER NAME	= amkluver
DESIGNED	- VLJ
DRAWN	- MBM
CHECKED	- JMG
PLOT DATE	= 6/23/2023

REVISED	-
REVISED	-
REVISED	-
REVISED	-

**STATE OF ILLINOIS
DEPARTMENT OF TRANSPORTATION**

**CROSS SECTIONS STAGE 1
I-80**

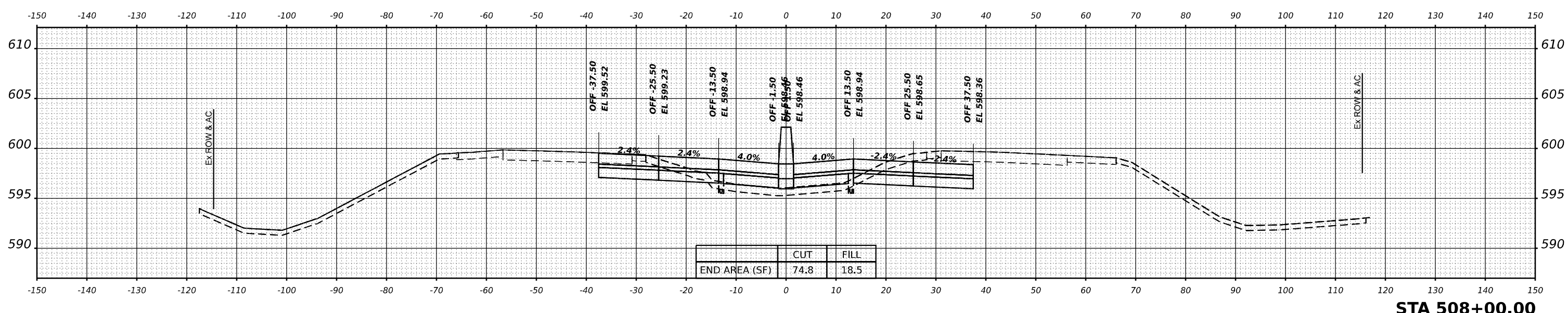
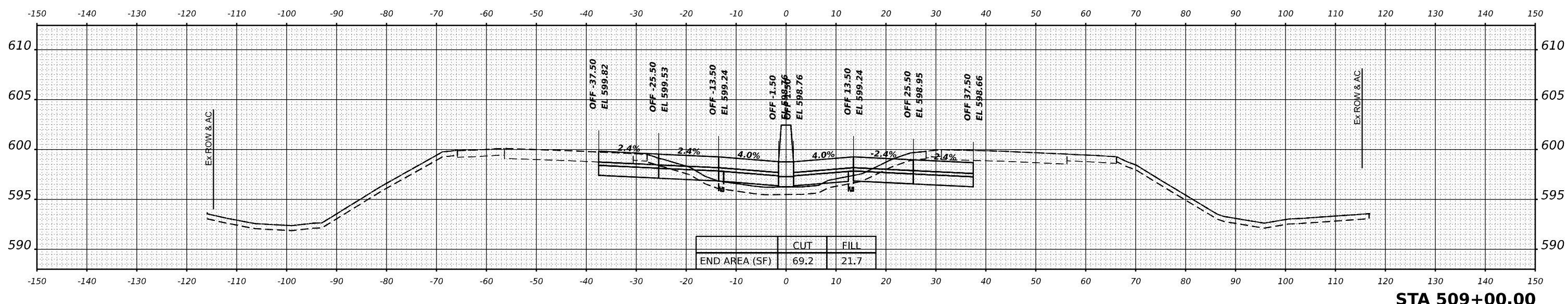
SCALE:10:H 5:V SHEET 42 OF 47 SHEETS STA. 506+00.00 507+00.00

F.A.I. RTE.	SECTION	COUNTY	TOTAL SHEETS	SHEET NO.
I-80	FAI 80 21 STRUCTURE 6	WILL	898	765
			CONTRACT NO. 62R27	
ILLINOIS		FED. AID PROJECT		

FINAL SURVEY NO.	SURVEYED	DATE
NOTE BOOK	PLOTTED	
AREAS CHECKED	TEMPLATE	
	AREAS	
	AREAS CHECKED	

ORIGINAL SURVEY NO.	SURVEYED	DATE
NOTE BOOK	PLOTTED	
AREAS CHECKED	TEMPLATE	
	AREAS	
	AREAS CHECKED	

MODEL: BL_P1_80_W_508+00.00 (Sheet)
 FILE NAME: p:\transystems\p1_80\dev\transystems\p1_80\stage1\01TSC-CONTAINER_P1_80\ROADWAY_51.P3.plt



USER NAME	= amkluver	DESIGNED	- VLJ	REVISED	-
PLOT SCALE	= 0.16666633 1/ in.	DRAWN	- MBM	REVISED	-
PLOT DATE	= 6/23/2023	CHECKED	- JMG	REVISED	-
		DATE	- 6/26/23	REVISED	-

**STATE OF ILLINOIS
DEPARTMENT OF TRANSPORTATION**

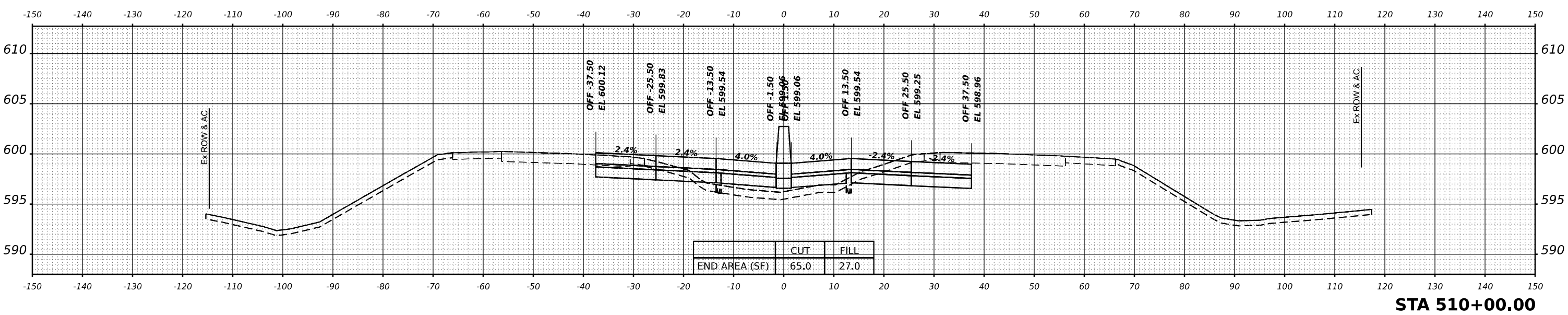
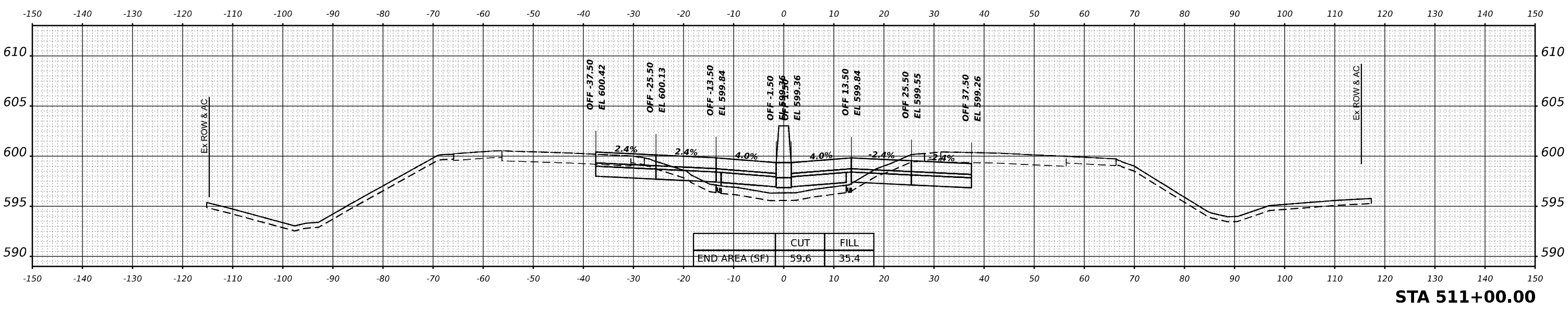
CROSS SECTIONS STAGE 1					
I-80					
SCALE:10:H 5:V	SHEET 43	OF 47	SHEETS	STA. 508+00.00	509+00.00

F.A.I. RTE.	SECTION	COUNTY	TOTAL SHEETS	SHEET NO.
I-80	FAI 80 21 STRUCTURE 6	WILL	898	766
CONTRACT NO. 62R27				
ILLINOIS FED. AID PROJECT				

FINAL SURVEY NO.	SURVEYED	DATE
	PLOTTED	
	TEMPLATE	
	AREAS	
	AREAS CHECKED	

ORIGINAL SURVEY NO.	SURVEYED	DATE
	PLOTTED	
	TEMPLATE	
	AREAS	
	AREAS CHECKED	

MODEL: BL_P1_80_W_510+00.00 (Sheet)
 FILE NAME: p:\transystems\p1\8022\02-Transystems\CA\05-SD-02-Container\STAGE 1\01TSC-CONTAINER_P1_ROADWAY_51-83.dgn

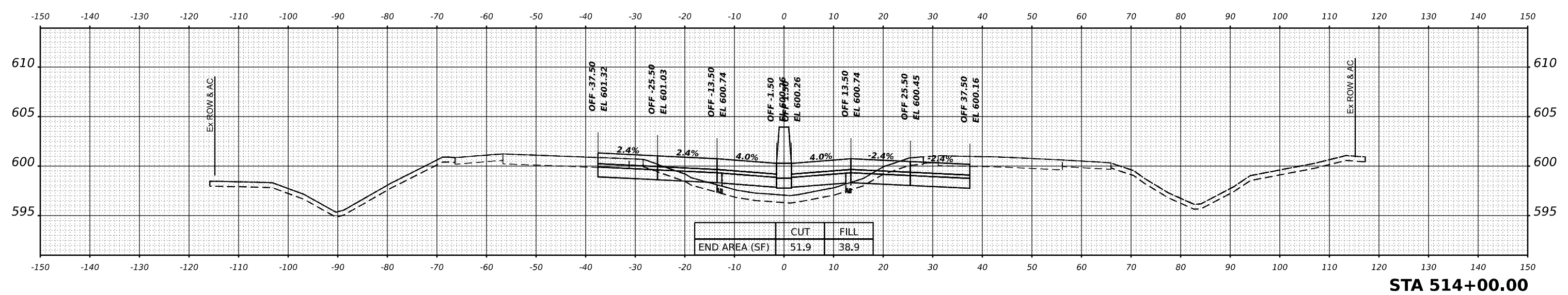


DATE	
BY	
SURVEYED	
PLOTTED	
TEMPLATE	
AREAS	
AREAS CHECKED	
NO.	
ORIGINAL SURVEY	
NOTE BOOK	
NO.	

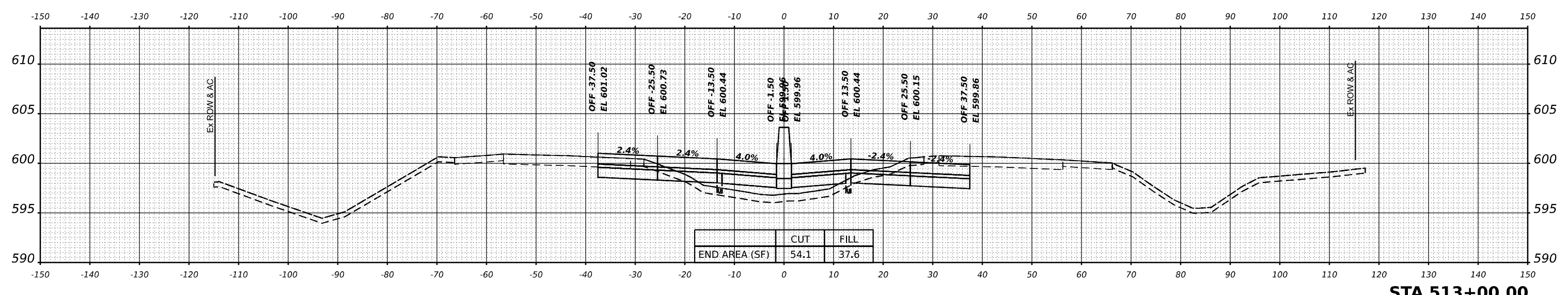
DATE	
BY	
SURVEYED	
PLOTTED	
TEMPLATE	
AREAS	
AREAS CHECKED	
NO.	
ORIGINAL SURVEY	
NOTE BOOK	
NO.	

DATE	
BY	
SURVEYED	
PLOTTED	
TEMPLATE	
AREAS	
AREAS CHECKED	
NO.	
ORIGINAL SURVEY	
NOTE BOOK	
NO.	

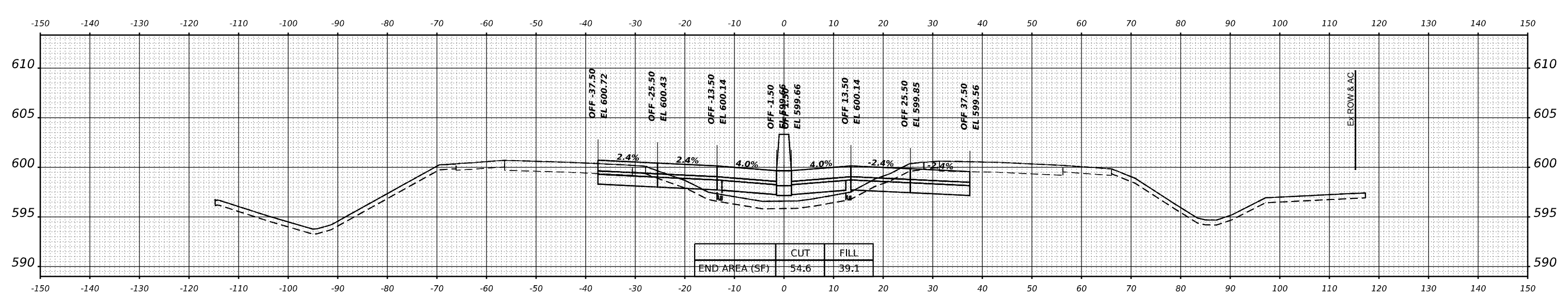
MODEL: BL_P1_80_W_512+00.00 (Sheet)
 FILE NAME: p:\transystems\p1_80\dev\transystems\p1_80\stage1\01TSC-CONTAINER_P1_80\ROADWAY_51-P1.dgn



STA 514+00.00



STA 513+00.00



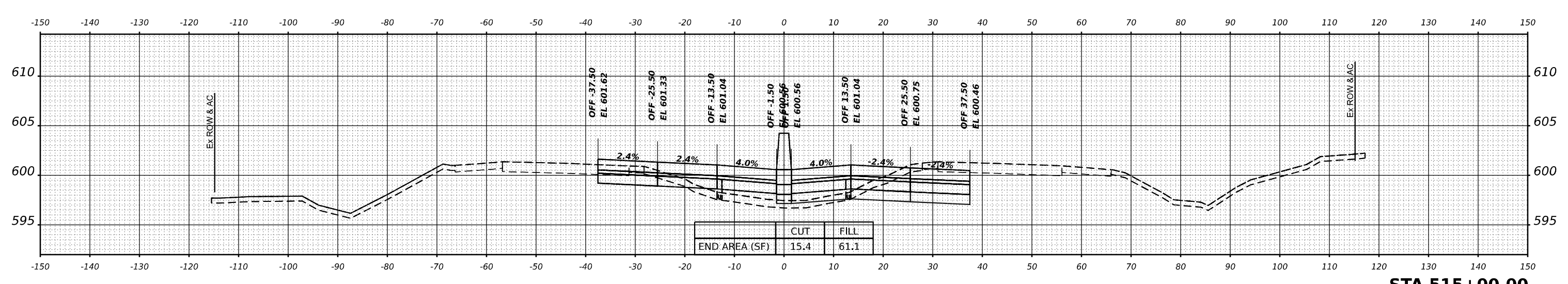
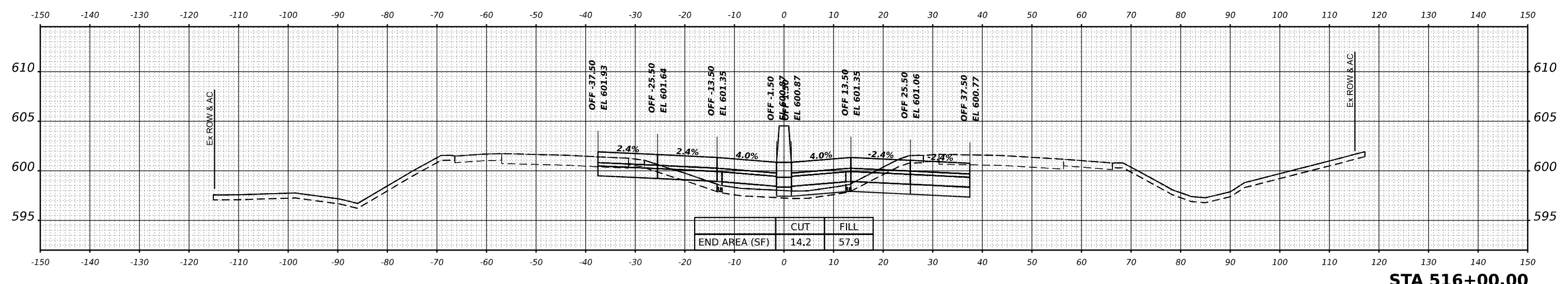
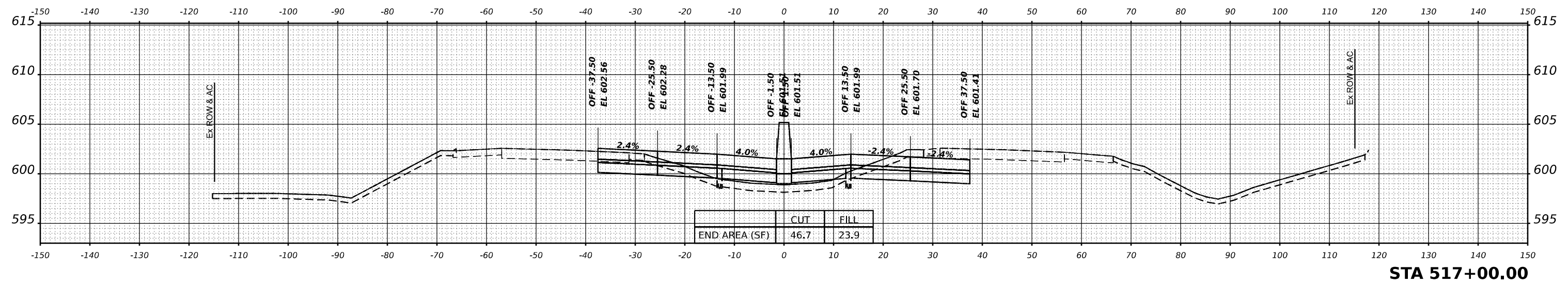
STA 512+00.00

TRANSYSTEMS	USER NAME = amkluver	DESIGNED - VLJ	REVISED -	STATE OF ILLINOIS DEPARTMENT OF TRANSPORTATION	CROSS SECTIONS STAGE 1				F.A.I. RTE.	SECTION	COUNTY	TOTAL SHEETS	SHEET NO.
	PLOT SCALE = 0.16666633 1/16"	CHECKED - JMG	REVISED -		I-80				I-80	FAI 80 21 STRUCTURE 6	WILL	898	768
	PLOT DATE = 6/23/2023	DATE - 6/26/23	REVISED -		SCALE:10:H 5:V SHEET 45 OF 47 SHEETS STA. 512+00.00 514+00.00				CONTRACT NO. 62R27				
												ILLINOIS FED. AID PROJECT	

DATE	
BY	
FINAL SURVEY	SURVEYED
NOTE BOOK	PLOTTED
NO.	TEMPLATE
	AREAS CHECKED

DATE	
BY	
ORIGINAL SURVEY	SURVEYED
NOTE BOOK	PLOTTED
NO.	TEMPLATE
	AREAS CHECKED

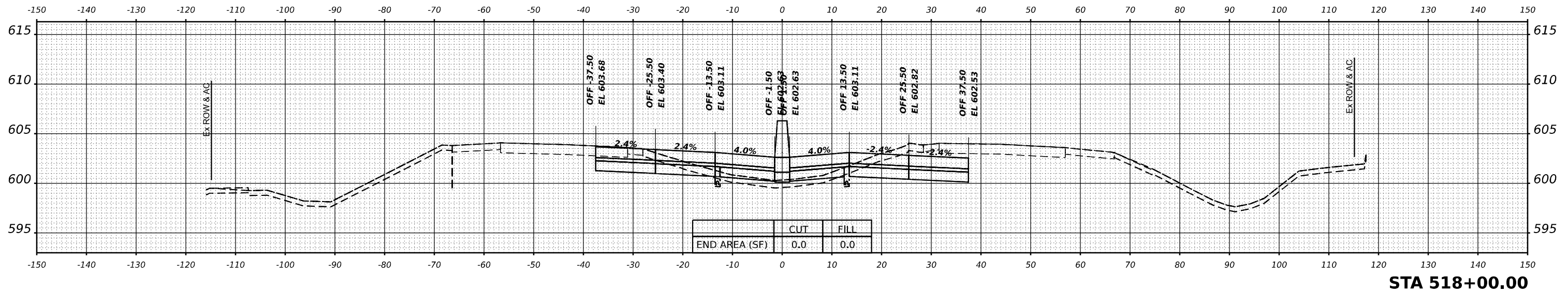
MODEL: BL_P1_80_W - 515+00.00 (Sheet)
 FILE NAME: p:\transystems\p1\80\dev\transystems\p1\80\2022\02-TransSystems\CA\015-D\02-Container\STAGE 1\01TSC-CONTAINER_P1-ROADWAY_51-80.dgn



FINAL SURVEY NO.	SURVEYED PLOTTED AREAS CHECKED	BY	DATE

ORIGINAL SURVEY NO.	SURVEYED PLOTTED AREAS CHECKED	BY	DATE

MODEL: BL_RL_80_W - 518+00.00 (Sheet)
FILE NAME: p:\transystems\p\z\dev\transystems\p\z\p\z\Documents\Projects\2018\C401\401\80022\02-TransSystems\CA\0\5-D\02-Container\STAGE 1\01TSC-CONTAINER_P9-ROADWAY_51.P3.dgn



TRANSYSTEMS

USER NAME = amkluver	DESIGNED - VLJ	REVISED -
PLOT SCALE = 0.16666633 1/ in.	DRAWN - MBM	REVISED -
PLOT DATE = 6/23/2023	CHECKED - JMG	REVISED -
	DATE - 6/26/23	REVISED -

**STATE OF ILLINOIS
DEPARTMENT OF TRANSPORTATION**

**CROSS SECTIONS STAGE 1
I-80**

SCALE:10:H 5:V SHEET 47 OF 47 SHEETS STA. 518+00.00 518+00.00

F.A.I. RTE.	SECTION	COUNTY	TOTAL SHEETS	SHEET NO.
I-80	FAI 80 21 STRUCTURE 6	WILL	898	770
CONTRACT NO. 62R27				
ILLINOIS FED. AID PROJECT				

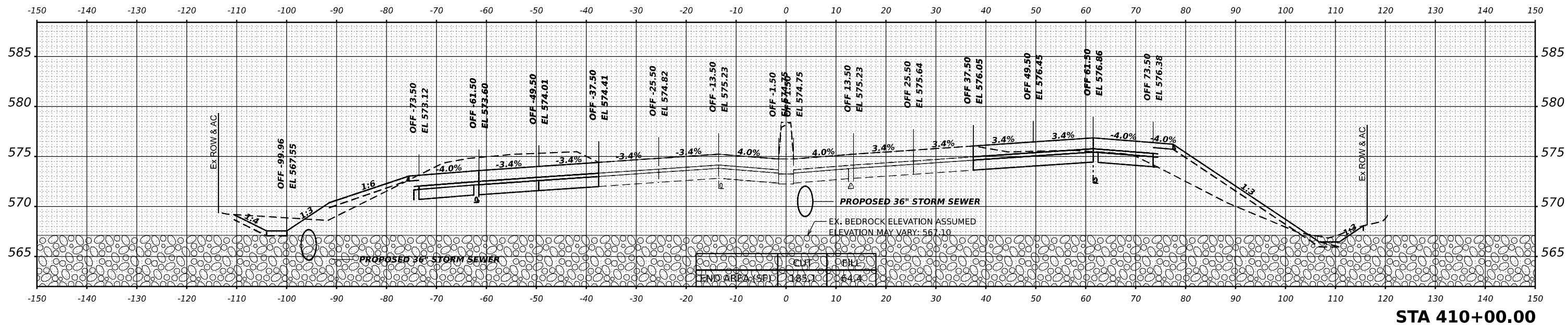
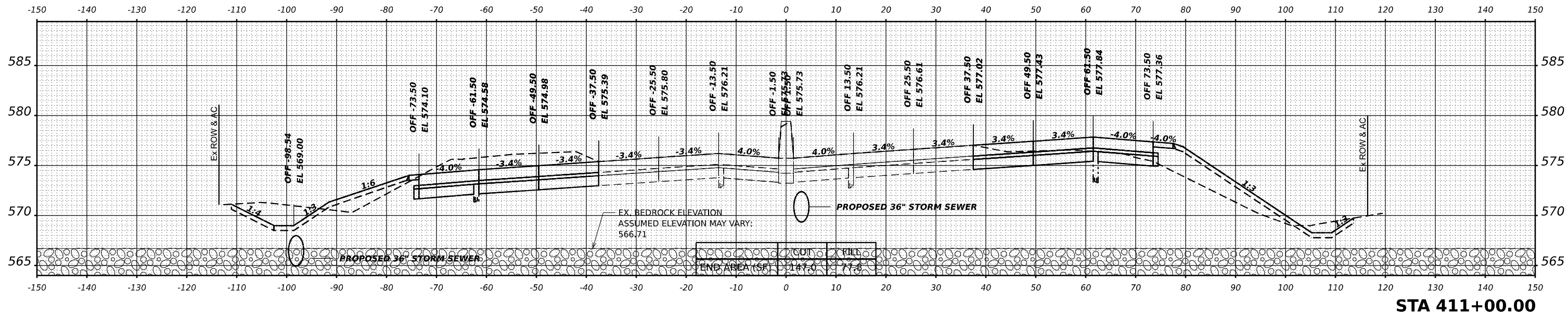
NOTE:

1. PROPOSED TOPSOIL DEPTHS PLACED VARY. 6" DEPTH FOR REGION OF PROPOSED TOPSOIL IS SHOWN ON CROSS SECTIONS. HOWEVER, EROSION CONTROL AND LANDSCAPING PLANS SHOW PROPOSED TOPSOIL AND OTHER MATERIALS USED IN PLACING PROPOSED TOPSOIL TO APPROPRIATE DEPTHS DEPENDING ON THE LOCATION OF THE GRADING.
2. PROPOSED DRAINAGE ELEMENTS SHOWN IN CROSS SECTION ARE NOT SHOWN CONSTRUCTED IN THE CORRECT STAGE. PROPOSED DRAINAGE ELEMENTS SHOWN IN CROSS SECTION ARE ONLY REPRESENTATIVE OF THE FINAL CONDITION. PLEASE REFER TO DRAINAGE PLANS FOR CONSTRUCTION STAGING AND TIMING OF INSTALLATION OF PROPOSED DRAINAGE ELEMENTS.

DATE	
BY	
SURVEYED	
PLOTTED	
TEMPLATE	
NOTE BOOK	
AREAS CHECKED	
NO.	

DATE	
BY	
SURVEYED	
PLOTTED	
TEMPLATE	
NOTE BOOK	
AREAS CHECKED	
NO.	

MODEL: BL_P1_B0_WA - 110+00.00 (Sheet)
 FILE NAME: p:\transystems\p1\road\dev\transystems\road\stage2\p2-d115-c-container_P1_roadway_52.p1.dgn



TRANSYSTEMS

USER NAME = amkluver	DESIGNED - VLJ	REVISED -
PLOT SCALE = 0.16666633' / in.	DRAWN - MBM	REVISED -
PLOT DATE = 6/23/2023	CHECKED - JMG	REVISED -
	DATE - 6/26/23	REVISED -

**STATE OF ILLINOIS
DEPARTMENT OF TRANSPORTATION**

**CROSS SECTIONS STAGE 2
I-80**

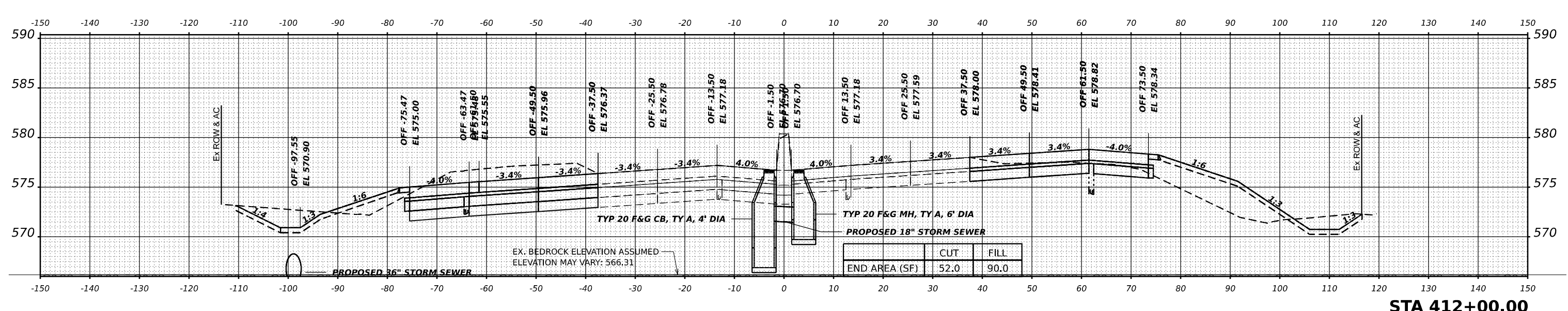
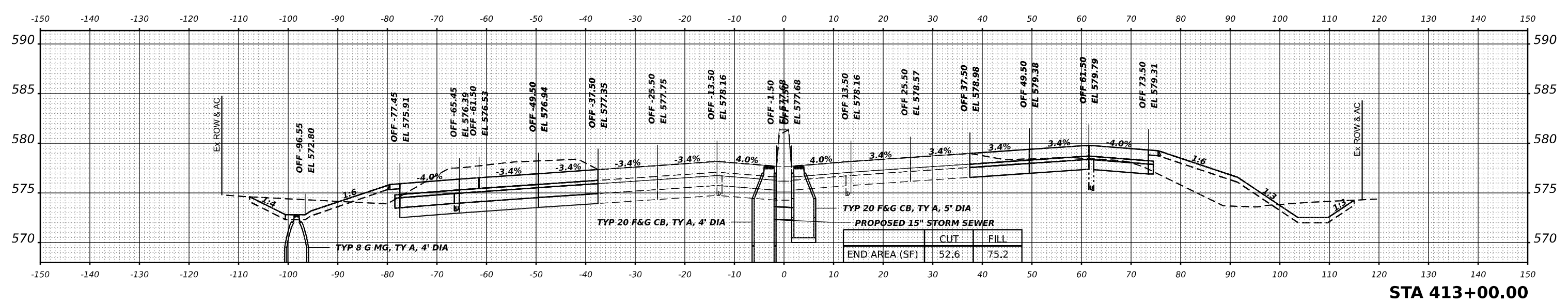
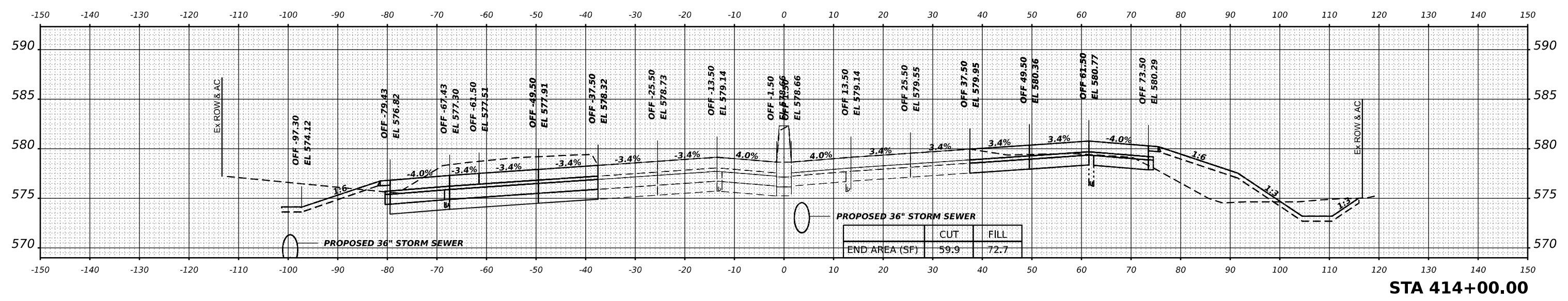
SCALE: 10:H 5:V	SHEET 1	OF 83 SHEETS	STA. 410+00.00	411+00.00
-----------------	---------	--------------	----------------	-----------

F.A.I. RTE.	SECTION	COUNTY	TOTAL SHEETS	SHEET NO.
I-80	FAI 80 21 STRUCTURE 6	WILL	898	771
CONTRACT NO. 62R27				
		ILLINOIS	FED. AID PROJECT	

DATE	
BY	
SURVEYED	
PLOTTED	
TEMPLATE	
AREAS	
AREAS CHECKED	
NO.	
ORIGINAL SURVEY	
NOTE BOOK	
NO.	

DATE	
BY	
SURVEYED	
PLOTTED	
TEMPLATE	
AREAS	
AREAS CHECKED	
NO.	
ORIGINAL SURVEY	
NOTE BOOK	
NO.	

MODEL: BL_P1_00_WA - 412+00.00 (Sheet)
 FILE NAME: p:\transystems\p1\dev\transystems\p1\stage2\stage2\180222\02-TransSystems\CA\015-D02-Container\STAGE 2\P2-D11-C-CONTAINER_P1-ROADWAY_02-P1.dgn



USER NAME = amkluver	DESIGNED - VLJ	REVISED -
PLOT SCALE = 0.16666633 1/16"	DRAWN - MBM	REVISED -
PLOT DATE = 6/23/2023	CHECKED - JMG	REVISED -
	DATE - 6/26/23	REVISED -

**STATE OF ILLINOIS
DEPARTMENT OF TRANSPORTATION**

**CROSS SECTIONS STAGE 2
I-80**

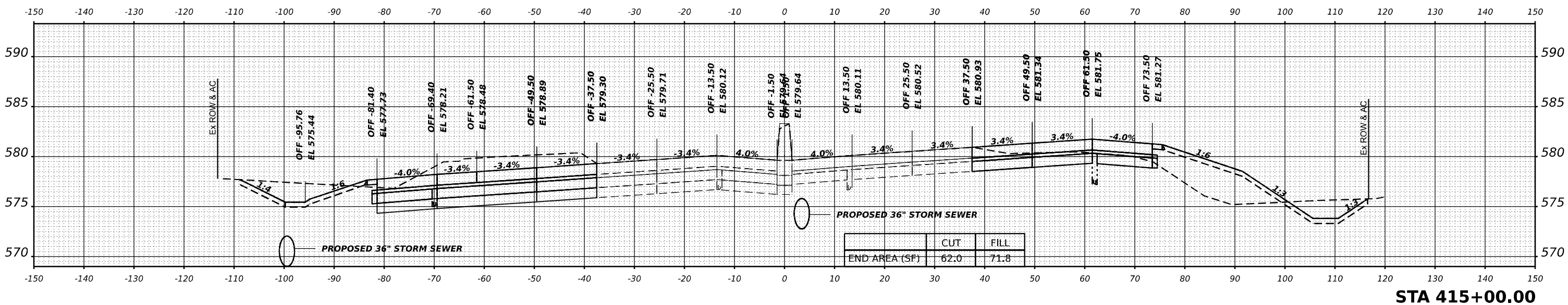
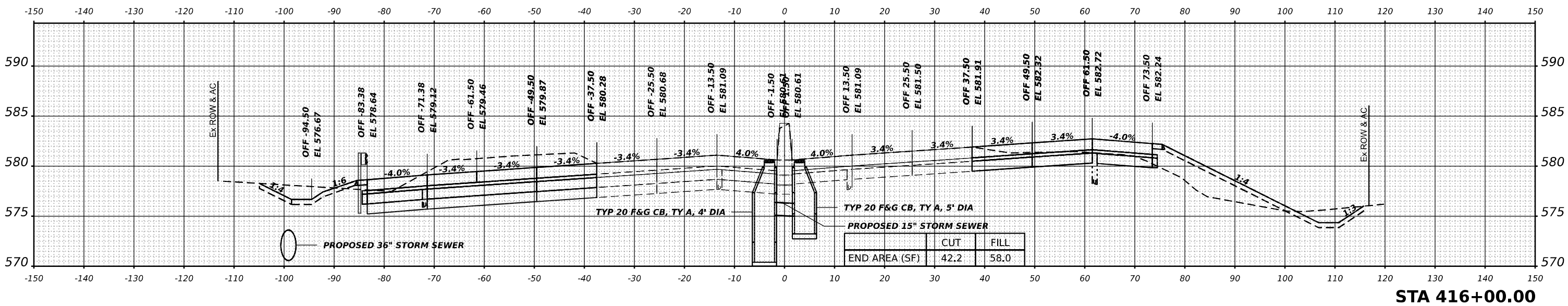
SCALE: 10:H 5:V SHEET 2 OF 83 SHEETS STA. 412+00.00 414+00.00

F.A.I. RTE.	SECTION	COUNTY	TOTAL SHEETS	SHEET NO.
I-80	FAI 80 21 STRUCTURE 6	WILL	898	772
CONTRACT NO. 62R27				
ILLINOIS		FED. AID PROJECT		

FINAL SURVEY NO.	SURVEYED	DATE
	PLOTTED	
	TEMPLATE	
	AREAS	
	AREAS CHECKED	

ORIGINAL SURVEY NO.	SURVEYED	DATE
	PLOTTED	
	TEMPLATE	
	AREAS	
	AREAS CHECKED	

MODEL: BL_PU_80_WA - 115+00.00 [Sheet]
 FILE NAME: p:\transystems\pba\dev\transystems\pba\documents\projects\2018\CH401401180022\02-TransSystems\CA\015-D02-Container\STAGE 2\PS-D01TSC-CONTAINER_PS_ROADWAY_S2-P1.dgn



TRANSYSTEMS

USER NAME = amkluver	DESIGNED - VLJ	REVISED -
PLOT SCALE = 0.16666633 1/4" = 1'	DRAWN - MBM	REVISED -
PLOT DATE = 6/23/2023	CHECKED - JMG	REVISED -
	DATE - 6/26/23	REVISED -

**STATE OF ILLINOIS
 DEPARTMENT OF TRANSPORTATION**

**CROSS SECTIONS STAGE 2
 I-80**

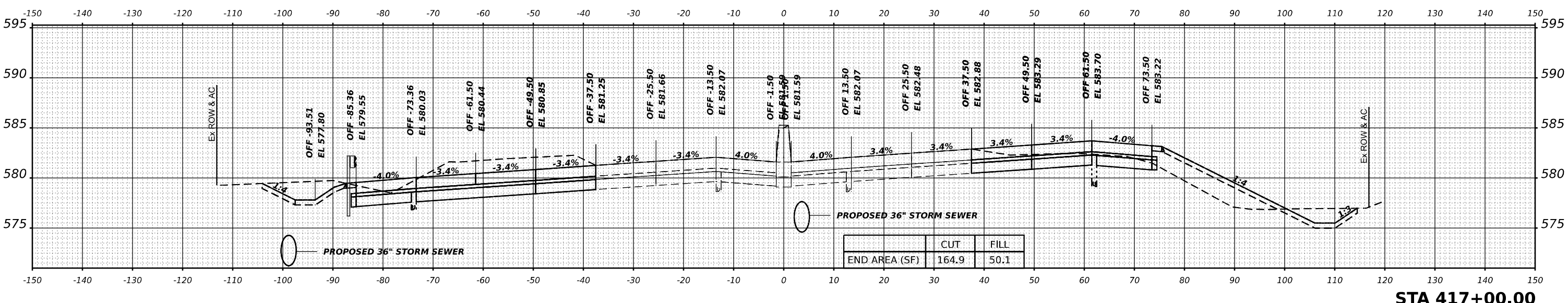
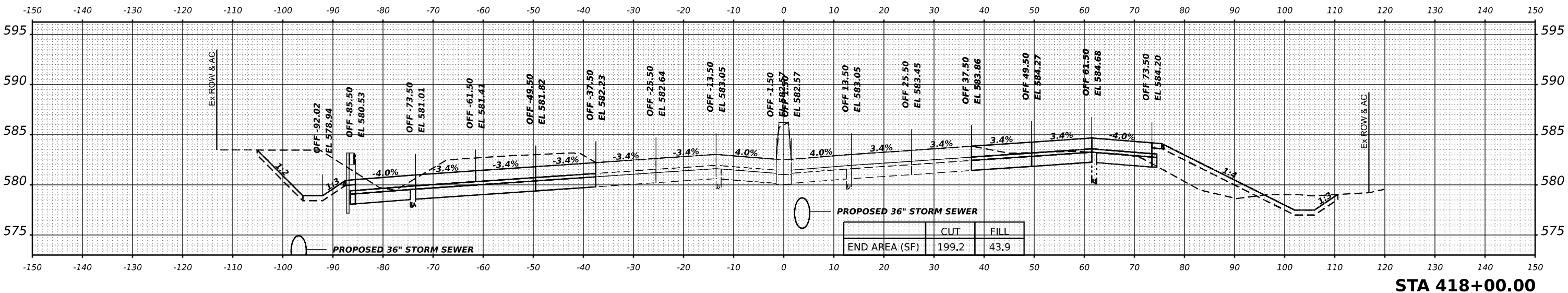
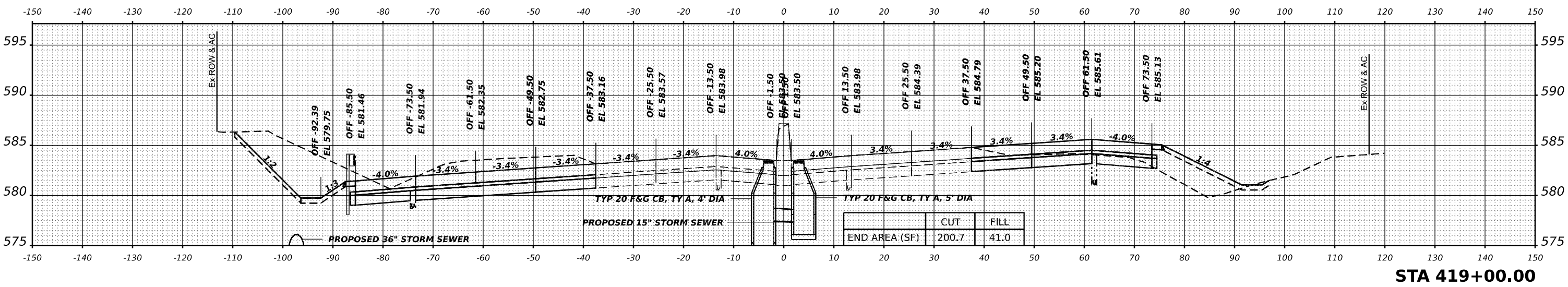
SCALE: 10:H 5:V SHEET 3 OF 83 SHEETS STA. 415+00.00 416+00.00

F.A.I. RTE. I-80	SECTION FAI 80 21 STRUCTURE 6	COUNTY WILL	TOTAL SHEETS 898	SHEET NO. 773
			CONTRACT NO. 62R27	
		ILLINOIS	FED. AID PROJECT	

DATE	
BY	
FINAL SURVEY	SURVEYED
NOTE BOOK	PLOTTED
NO.	TEMPLATE
	AREAS
	CHECKED

DATE	
BY	
ORIGINAL SURVEY	SURVEYED
NOTE BOOK	PLOTTED
NO.	TEMPLATE
	AREAS
	CHECKED

MODEL: BL_RL_80_WA - 417+00.00 (Sheet)
 FILE NAME: p:\transystems\p\road\dev\transystems\p\road\documents\projects\2018\c401401180022\02-TransSystems\CA\015-D02-Container\STAGE 2\PP-01TSC-CONTAINER_PS_ROADWAY_02.dgn



USER NAME	= amkluver
DESIGNED	- VLJ
DRAWN	- MBM
CHECKED	- JMG
DATE	- 6/26/23

REVISED	-
REVISED	-
REVISED	-
REVISED	-

STATE OF ILLINOIS
 DEPARTMENT OF TRANSPORTATION

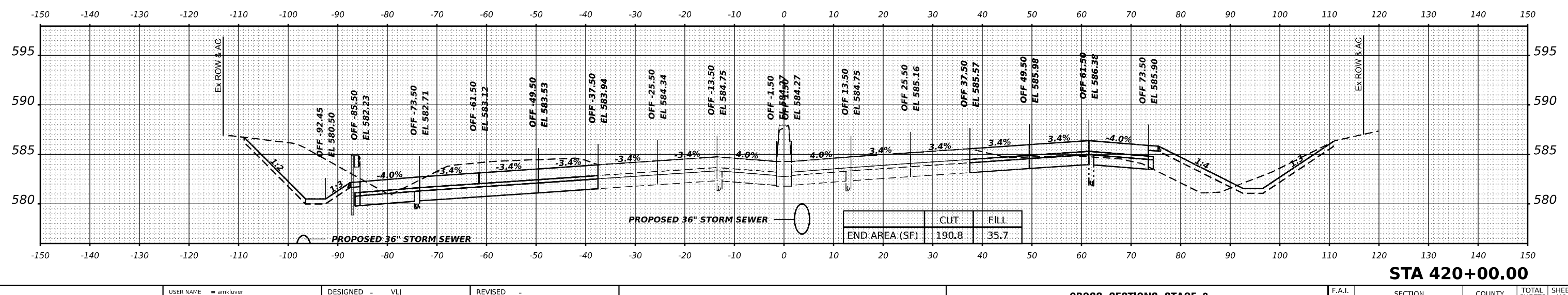
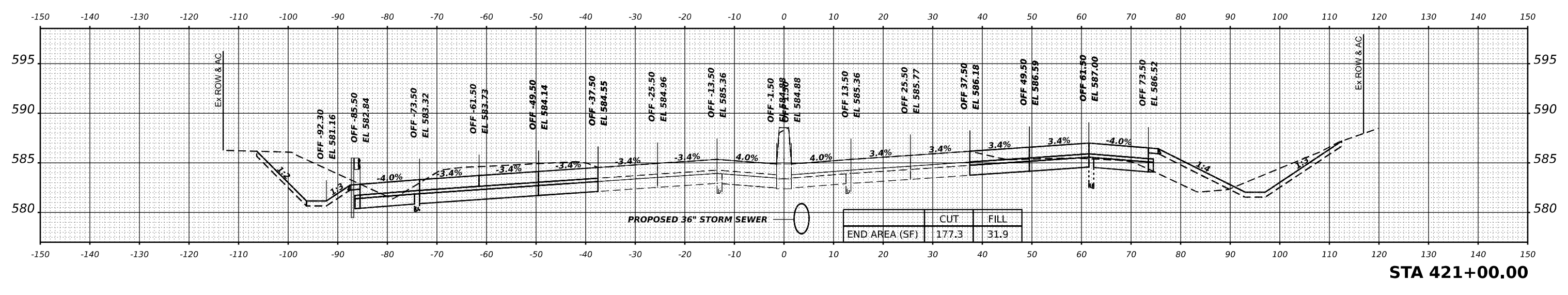
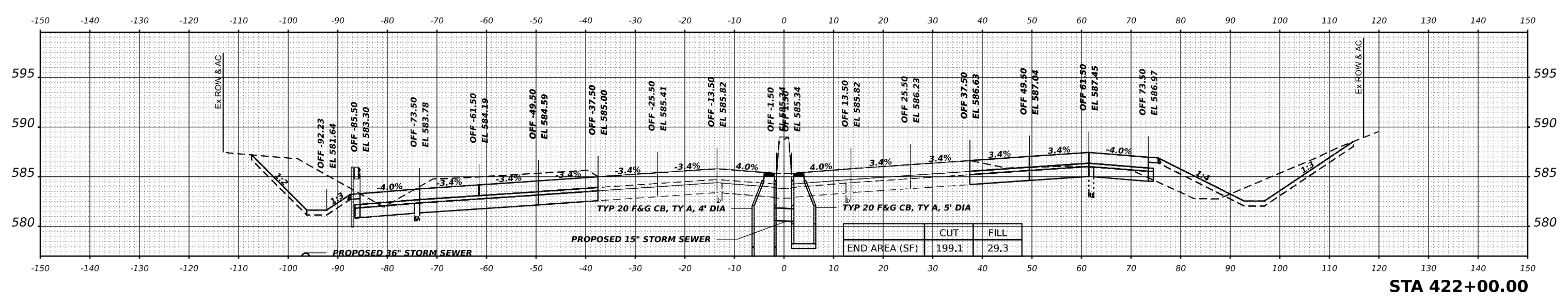
CROSS SECTIONS STAGE 2			
I-80			
SCALE: 10:H 5:V	SHEET 4	OF 83 SHEETS	STA. 417+00.00 419+00.00

F.A.I. RTE.	SECTION	COUNTY	TOTAL SHEETS	SHEET NO.
I-80	FAI 80 21 STRUCTURE 6	WILL	898	774
CONTRACT NO. 62R27				
ILLINOIS FED. AID PROJECT				

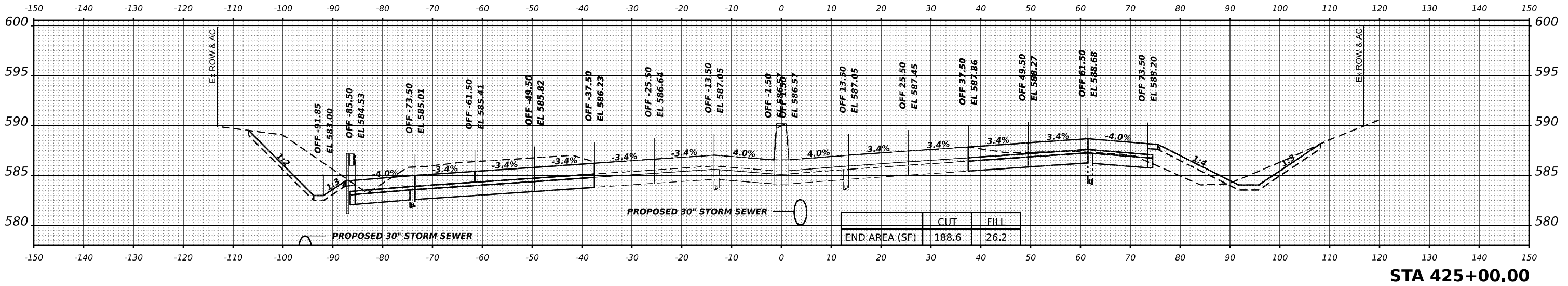
DATE	
BY	
SURVEYED	
PLOTTED	
TEMPLATE	
AREAS CHECKED	
NO.	
FINAL SURVEY	
NOTE BOOK	
NO.	

DATE	
BY	
SURVEYED	
PLOTTED	
TEMPLATE	
AREAS CHECKED	
NO.	
ORIGINAL SURVEY	
NOTE BOOK	
NO.	

MODEL: BL_RL_80_WA-1-120+00.00 (Sheet)
 FILE NAME: p:\transystems\p\baib\dev\transystems\p\baib\Documents\Projects\2018\C401401\8002202\TransSystems\CA\05\SD\02-Container\STAGE 2\IP2-D115-C-CONTAINER_PS_ROADWAY_S2-PT.dgn

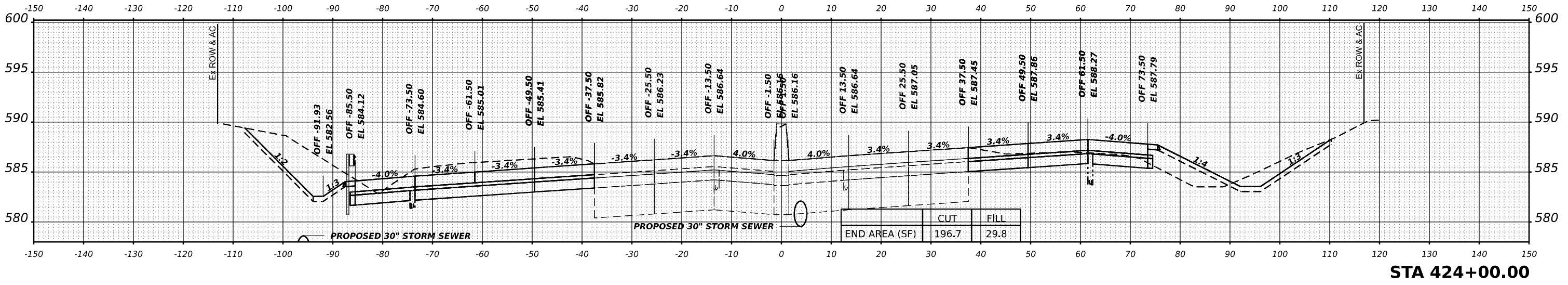


DATE	
BY	
SURVEYED	
PLOTTED	
TEMPLATE	
AREAS	
CHECKED	
NO.	
FINAL SURVEY	
NOTE BOOK	
NO.	



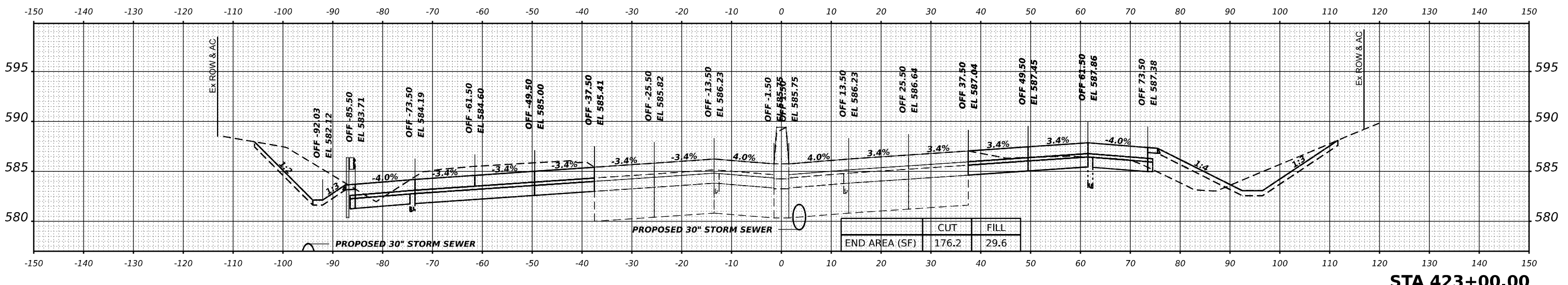
STA 425+00.00

DATE	
BY	
SURVEYED	
PLOTTED	
TEMPLATE	
AREAS	
CHECKED	
NO.	
ORIGINAL SURVEY	
NOTE BOOK	
NO.	



STA 424+00.00

DATE	
BY	
SURVEYED	
PLOTTED	
TEMPLATE	
AREAS	
CHECKED	
NO.	
ORIGINAL SURVEY	
NOTE BOOK	
NO.	



STA 423+00.00



USER NAME = amkluver	DESIGNED - VLJ	REVISED -
	DRAWN - MBM	REVISED -
PLOT SCALE = 0.16666633 ' / in.	CHECKED - JMG	REVISED -
PLOT DATE = 6/23/2023	DATE - 6/26/23	REVISED -

**STATE OF ILLINOIS
DEPARTMENT OF TRANSPORTATION**

CROSS SECTIONS STAGE 2

I-80

F.A.I. RTE.	SECTION	COUNTY	TOTAL SHEETS	SHEET NO.
I-80	FAI 80 21 STRUCTURE 6	WILL	898	776
CONTRACT NO. 62R27				

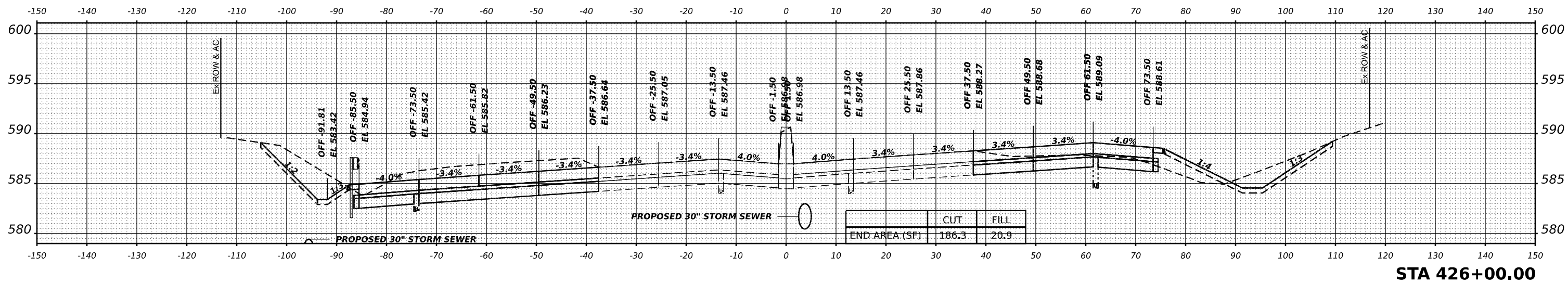
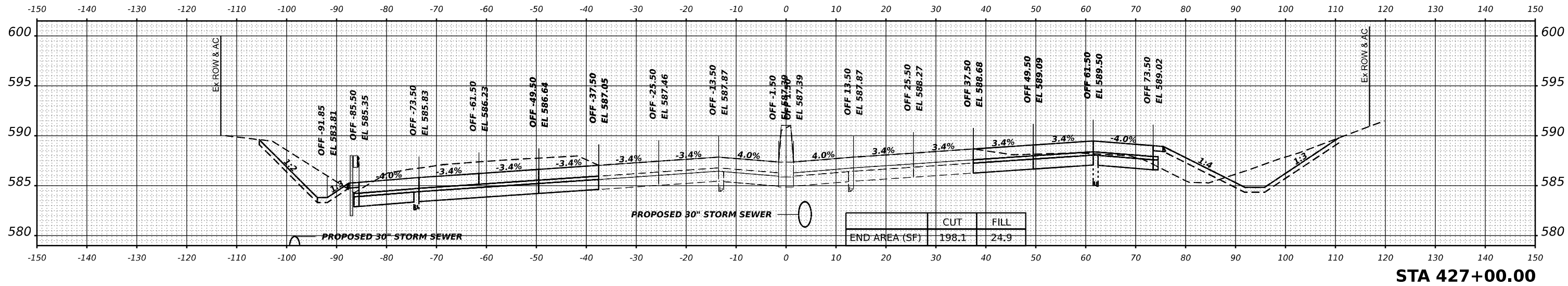
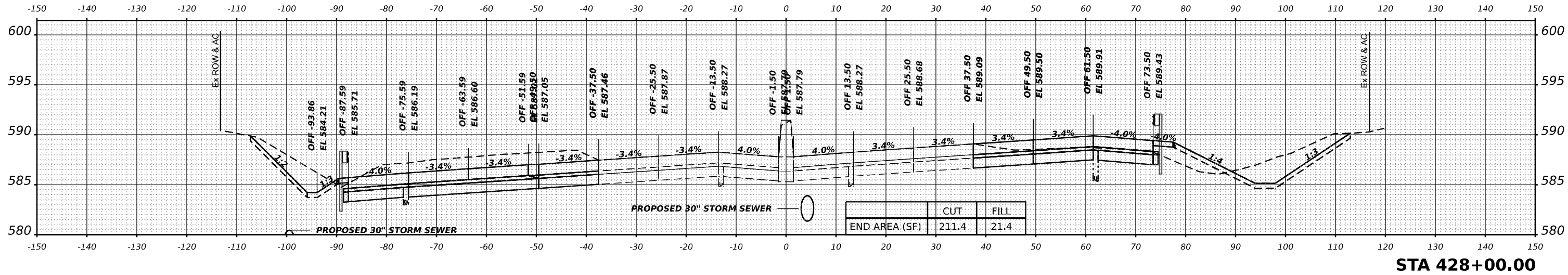
SCALE: 10:H 5:V SHEET 6 OF 83 SHEETS STA. 423+00.00 425+00.00

ILLINOIS FED. AID PROJECT

DATE	
BY	
SURVEYED	
PLOTTED	
TEMPLATE	
NOTE BOOK	
AREAS CHECKED	
NO.	

DATE	
BY	
ORIGINAL SURVEY	
PLOTTED	
TEMPLATE	
NOTE BOOK	
AREAS CHECKED	
NO.	

MODEL: BL_Pt_180_W4 - 126+00.00 (Sheet)
 FILE NAME: p:\transystems\pib\dev\transystems\pib\design\Documents\Projects_2018\C401\401_8002\202_Transystems\CA\05-D\02-Container\STAGE 2\P2-D1TSC-Container_PS_ROADWAY_S2-P1.dgn



USER NAME = amkluver	DESIGNED - VLJ	REVISED -
PLOT SCALE = 0.16666633 1/16"	DRAWN - MBM	REVISED -
PLOT DATE = 6/23/2023	CHECKED - JMG	REVISED -
	DATE - 6/26/23	REVISED -

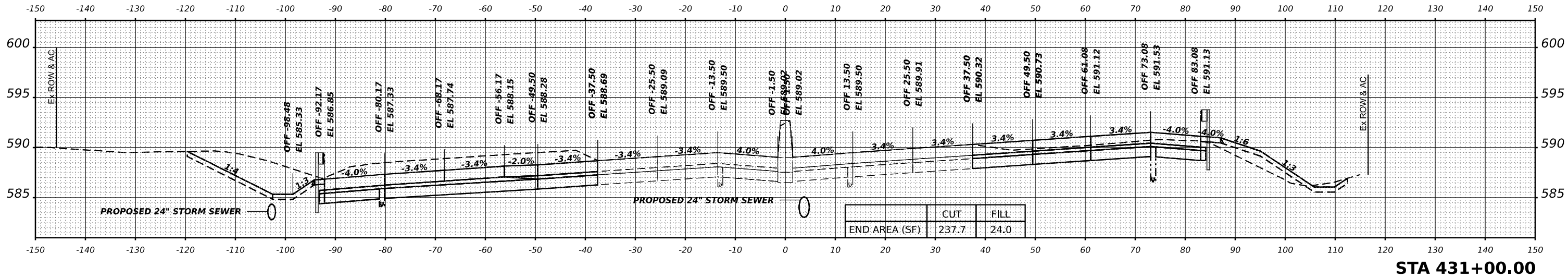
**STATE OF ILLINOIS
DEPARTMENT OF TRANSPORTATION**

**CROSS SECTIONS STAGE 2
I-80**

SCALE: 10:H 5:V SHEET 7 OF 83 SHEETS STA. 426+00.00 428+00.00

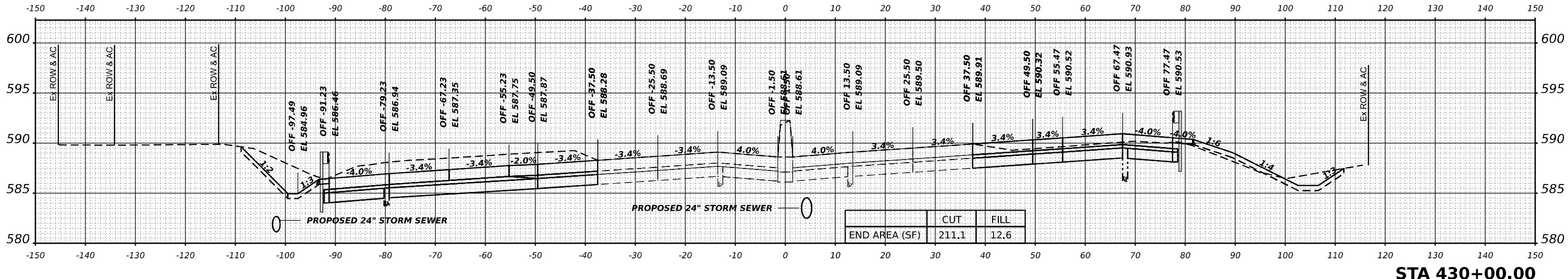
F.A.I. RTE.	SECTION	COUNTY	TOTAL SHEETS	SHEET NO.
I-80	FAI 80 21 STRUCTURE 6	WILL	898	777
			CONTRACT NO. 62R27	
ILLINOIS		FED. AID PROJECT		

DATE
BY
SURVEYED
PLOTTED
TEMPLATE
NOTE BOOK
AREAS CHECKED
NO.



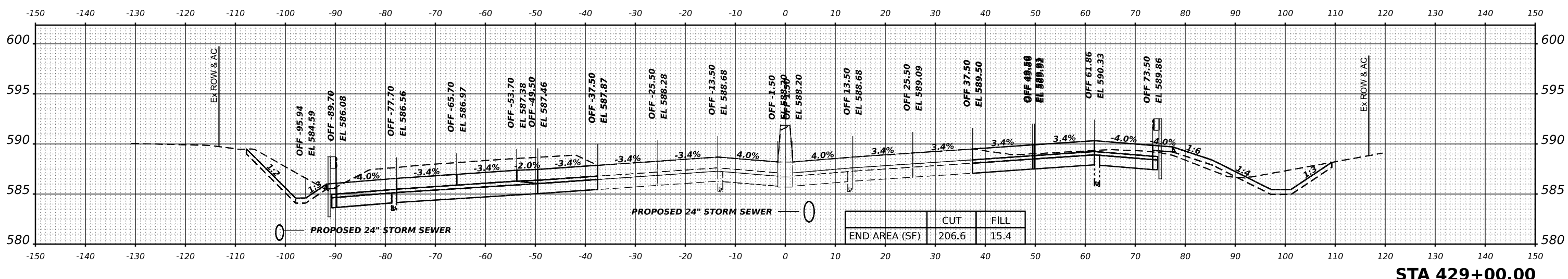
STA 431+00.00

DATE
BY
SURVEYED
PLOTTED
TEMPLATE
NOTE BOOK
AREAS CHECKED
NO.



STA 430+00.00

DATE
BY
SURVEYED
PLOTTED
TEMPLATE
NOTE BOOK
AREAS CHECKED
NO.



STA 429+00.00

TRANSYSTEMS

USER NAME	= amkluver	DESIGNED	- VLJ	REVISED	-
PLOT SCALE	= 0.16666633 1/ in.	DRAWN	- MBM	REVISED	-
PLOT DATE	= 6/23/2023	CHECKED	- JMG	REVISED	-
		DATE	- 6/26/23	REVISED	-

**STATE OF ILLINOIS
DEPARTMENT OF TRANSPORTATION**

CROSS SECTIONS STAGE 2

I-80

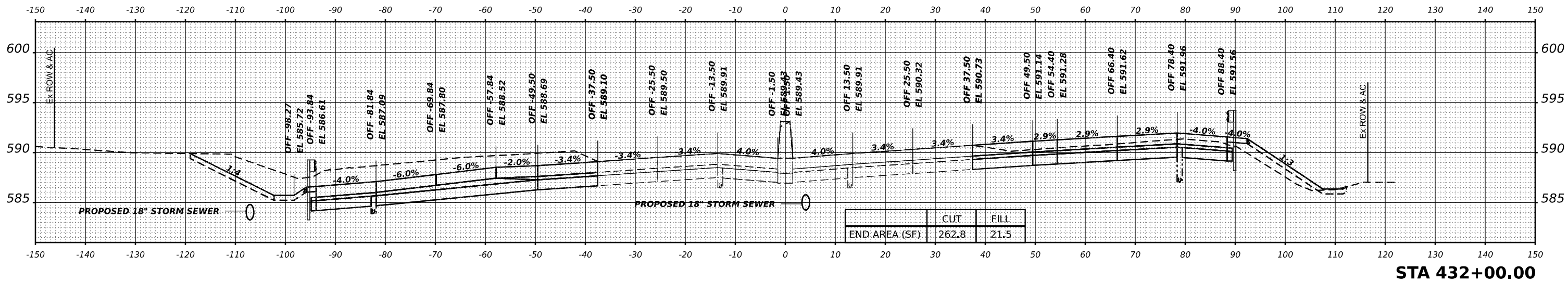
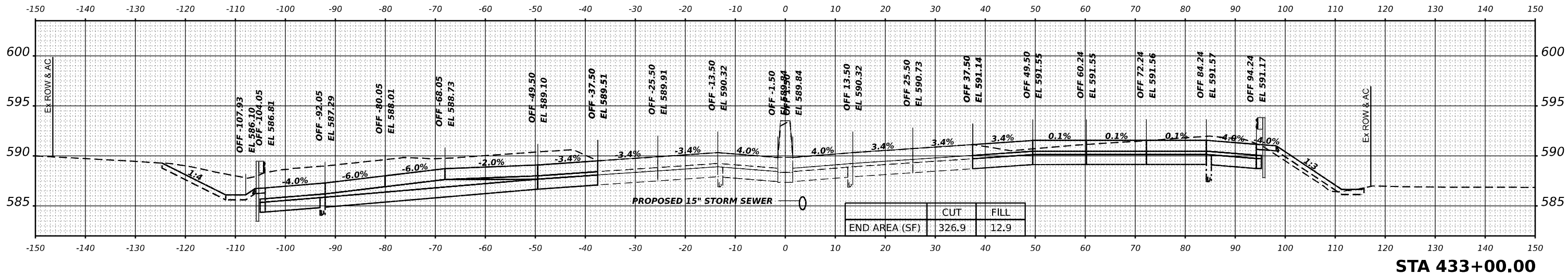
SCALE: 10:H 5:V SHEET 8 OF 83 SHEETS STA. 429+00.00 431+00.00

F.A.I. RTE.	SECTION	COUNTY	TOTAL SHEETS	SHEET NO.
I-80	FAI 80 21 STRUCTURE 6	WILL	898	778
CONTRACT NO. 62R27				
ILLINOIS FED. AID PROJECT				

FINAL SURVEY NO.	DATE
SURVEYED	BY
PLOTTED	
TEMPLATE	
AREAS	
CHECKED	

ORIGINAL SURVEY NO.	DATE
SURVEYED	BY
PLOTTED	
TEMPLATE	
AREAS	
CHECKED	

MODEL: BL_P180_WA-1-432+00.00 [Sheet]
 FILE NAME: p:\transystems\p180\transystems\p180\Documents\Projects\2018\C401401\80022\02-TransSystems\CA\05-02-02-Container\STAGE 2\P2-D11-SC-CONTAINER_PS_ROADWAY_S2.P1.dgn

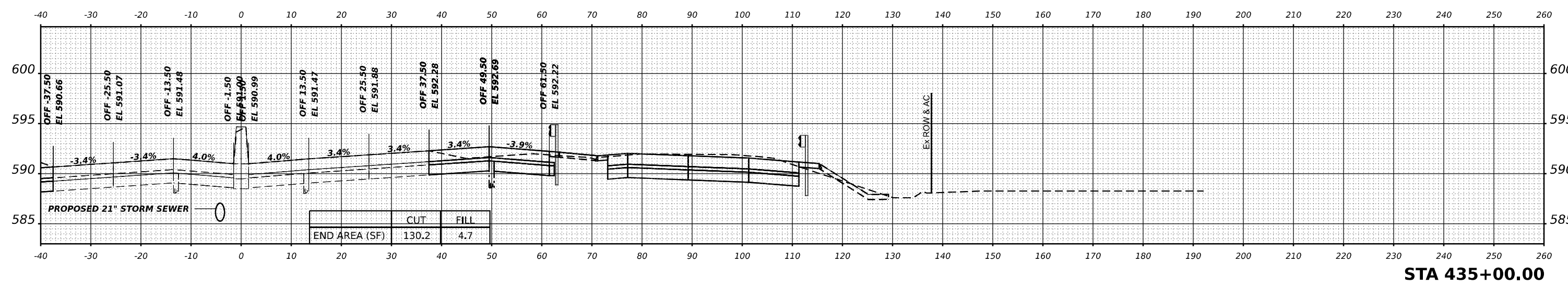


TRANSYSTEMS	USER NAME = amkluver	DESIGNED - VLJ	REVISED -	STATE OF ILLINOIS DEPARTMENT OF TRANSPORTATION	CROSS SECTIONS STAGE 2 I-80			F.A.I. RTE.	SECTION	COUNTY	TOTAL SHEETS	SHEET NO.
	PLOT SCALE = 0.16666633 1/16"	CHECKED - JMG	REVISED -		SCALE: 10:H 5:V	SHEET 9	OF 83 SHEETS	STA. 432+00.00	433+00.00	ILLINOIS	FED. AID PROJECT	898
	PLOT DATE = 6/23/2023	DATE - 6/26/23	REVISED -								CONTRACT NO. 62R27	

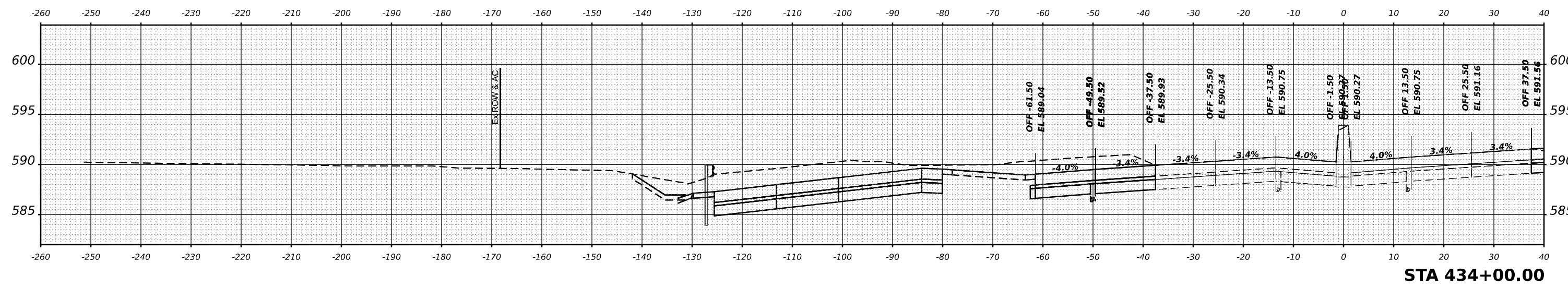
DATE	
BY	
FINAL SURVEY	SURVEYED
NOTE BOOK	PLOTTED
NO.	TEMPLATE
	AREAS CHECKED

DATE	
BY	
ORIGINAL SURVEY	SURVEYED
NOTE BOOK	PLOTTED
NO.	TEMPLATE
	AREAS CHECKED

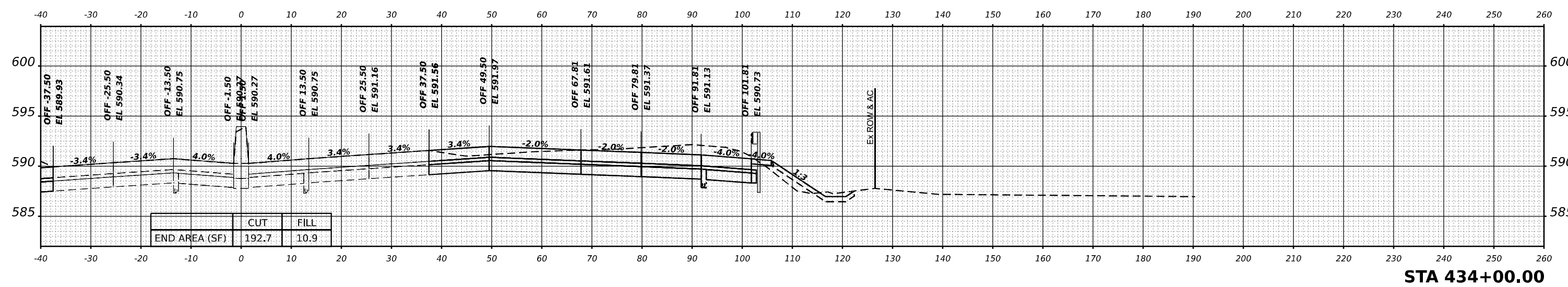
MODEL: BL_RL_80_WA - 134+00.00 (Sheet)
 FILE NAME: p:\transystems\p\dev\transystems\p\stage2\stage2\transystems\CA\015-2D\02-Container\STAGE 2\PP-0115C-CONTAINER_PP_ROADWAY_S2_PP.dgn



STA 435+00.00



STA 434+00.00



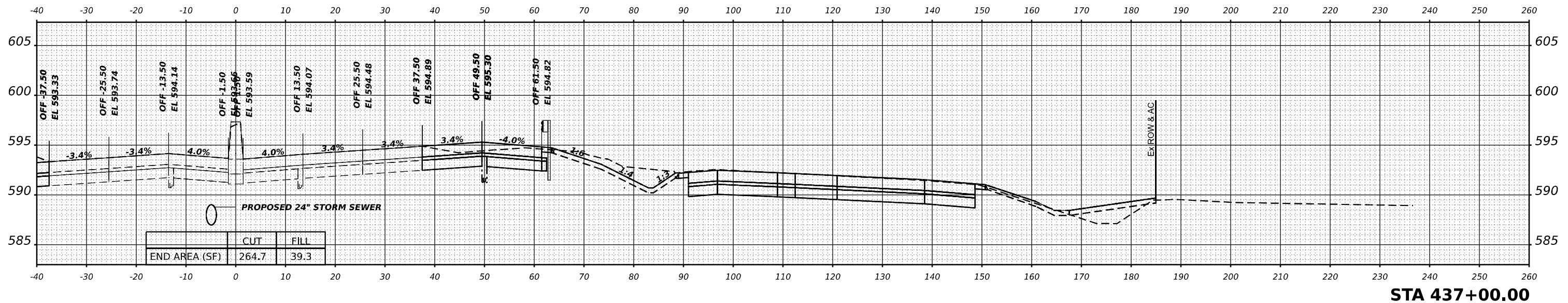
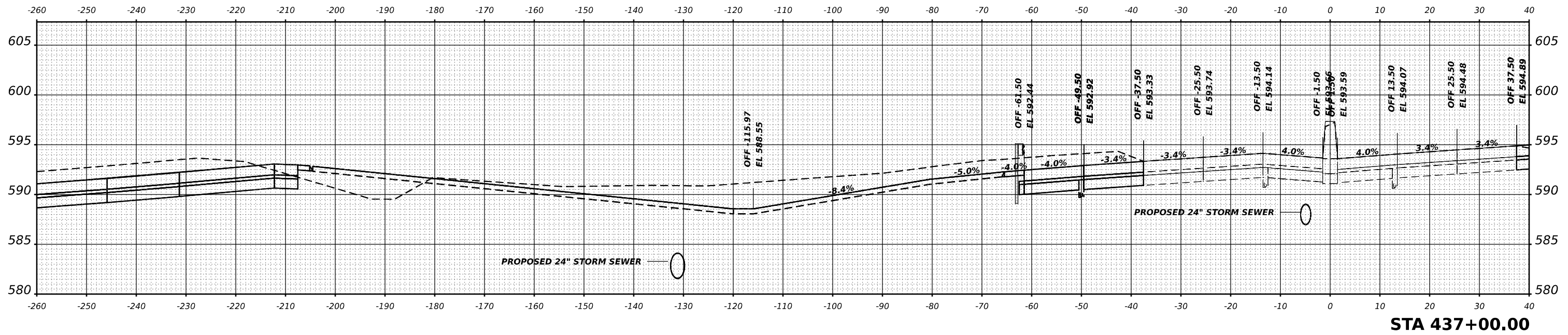
STA 434+00.00

TRANSYSTEMS	USER NAME = amkluver	DESIGNED - VLJ	REVISED -	STATE OF ILLINOIS DEPARTMENT OF TRANSPORTATION	CROSS SECTIONS STAGE 2			F.A.I. RTE.	SECTION	COUNTY	TOTAL SHEETS	SHEET NO.
	PLOT SCALE = 0.16666633 1/ in.	CHECKED - JMG	REVISED -		I-80	FAI 80 21 STRUCTURE 6	WILL	898	780			
	PLOT DATE = 6/23/2023	DATE - 6/26/23	REVISED -		SCALE: 10:H 5:V	SHEET 10	OF 83 SHEETS	STA. 434+00.00	CONTRACT NO. 62R27			
										ILLINOIS FED. AID PROJECT		

FINAL SURVEY	SURVEYED	DATE
NOTE BOOK	PLOTTED	
NO.	TEMPLATE	
	AREAS CHECKED	

ORIGINAL SURVEY	SURVEYED	DATE
NOTE BOOK	PLOTTED	
NO.	TEMPLATE	
	AREAS CHECKED	

MODEL: BL_RL_80_WA-1_437+00.00 [Sheet]
 FILE NAME: p:\transystems\p22\dev\transystems\p22\stage2\p22011SC-CONTAINER_PS_ROADWAY_52.plt



END AREA (SF)	
CUT	FILL
264.7	39.3

TRANSYSTEMS

USER NAME	= amkluver
DESIGNED	- VLJ
DRAWN	- MBM
CHECKED	- JMG
DATE	- 6/26/23

REVISED	-
REVISED	-
REVISED	-
REVISED	-

**STATE OF ILLINOIS
DEPARTMENT OF TRANSPORTATION**

**CROSS SECTIONS STAGE 2
I-80**

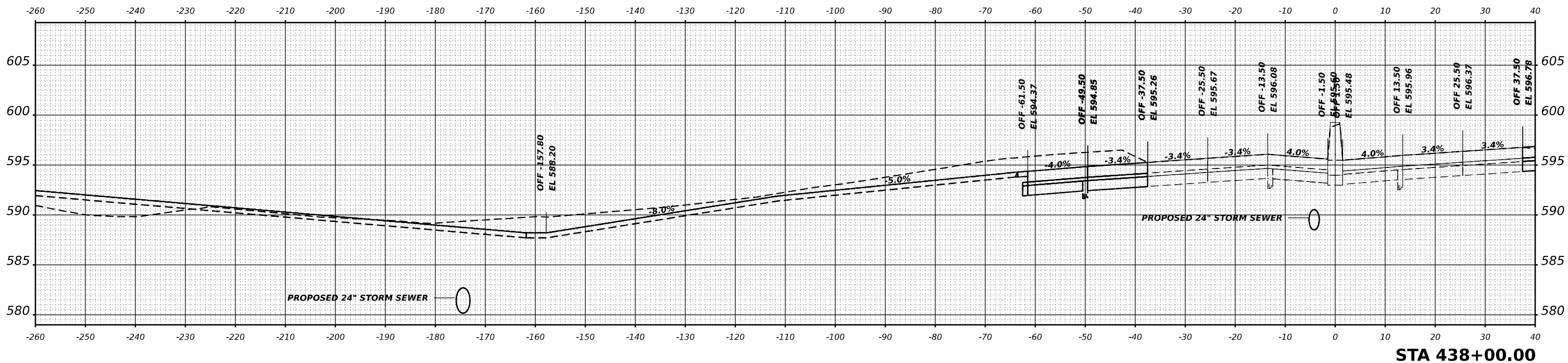
SCALE: 10:H 5:V SHEET 12 OF 83 SHEETS STA. 437+00.00

F.A.I. RTE.	SECTION	COUNTY	TOTAL SHEETS	SHEET NO.
I-80	FAI 80 21 STRUCTURE 6	WILL	898	782
			CONTRACT NO. 62R27	
		ILLINOIS	FED. AID PROJECT	

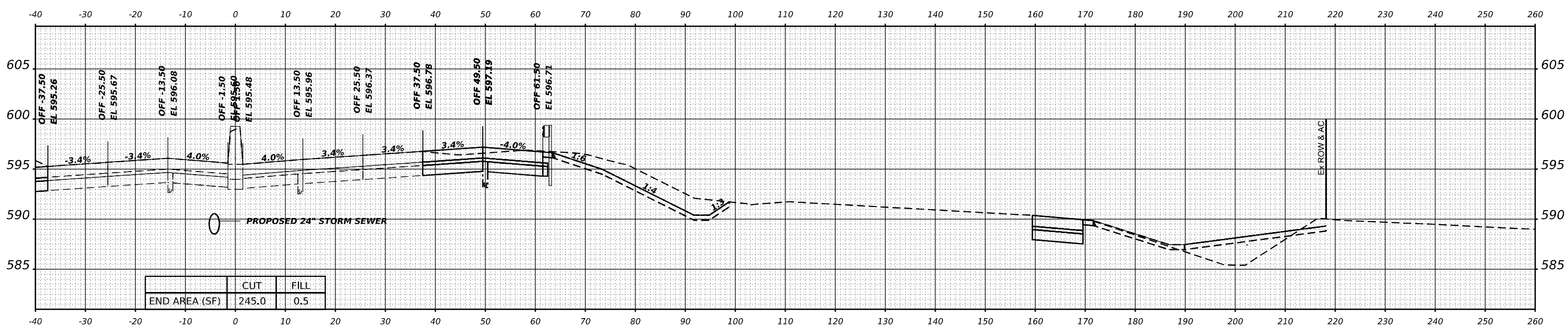
FINAL SURVEY NO.	SURVEYED	DATE
NOTE BOOK	PLOTTED	
AREAS CHECKED	TEMPLATE	
	AREAS	

ORIGINAL SURVEY NO.	SURVEYED	DATE
NOTE BOOK	PLOTTED	
AREAS CHECKED	TEMPLATE	
	AREAS	

MODEL: BL_RL_00_WA-138+00.00 (Sheet)
 FILE NAME: p:\transystems\p2\dev\transystems\p2\stage2\stage2-Container\PS-ROADWAY-52-PT.dgn



STA 438+00.00



STA 438+00.00

TRANSYSTEMS

USER NAME = amkluver	DESIGNED - VLJ	REVISED -
PLOT SCALE = 0.16666633 1/16"	DRAWN - MBM	REVISED -
PLOT DATE = 6/23/2023	CHECKED - JMG	REVISED -
	DATE - 6/26/23	REVISED -

**STATE OF ILLINOIS
DEPARTMENT OF TRANSPORTATION**

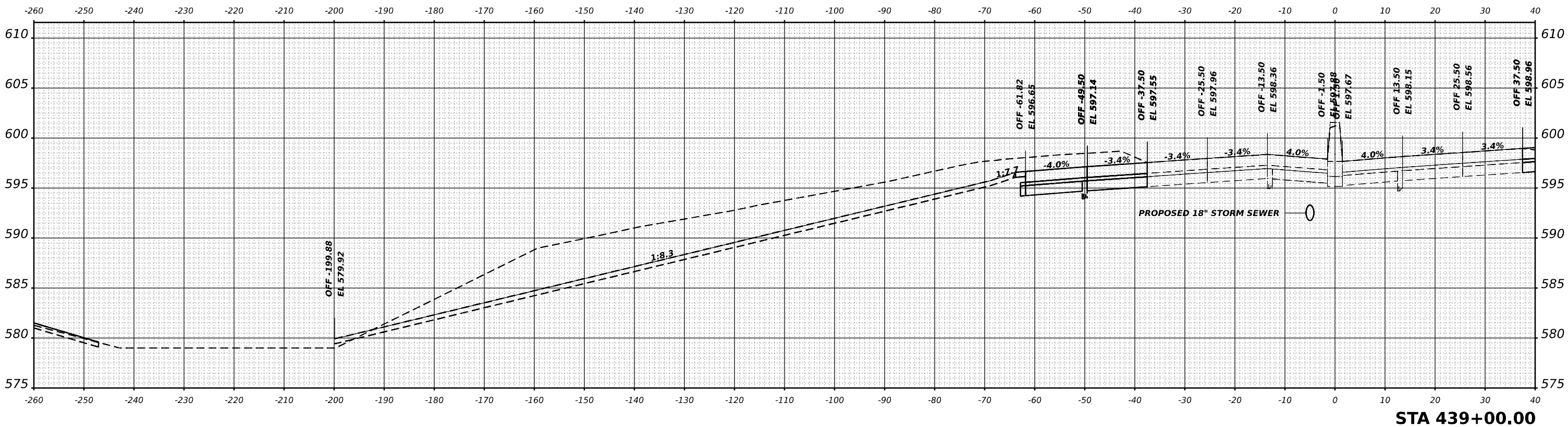
**CROSS SECTIONS STAGE 2
I-80**

SCALE: 10:H 5:V SHEET 13 OF 83 SHEETS STA. 438+00.00

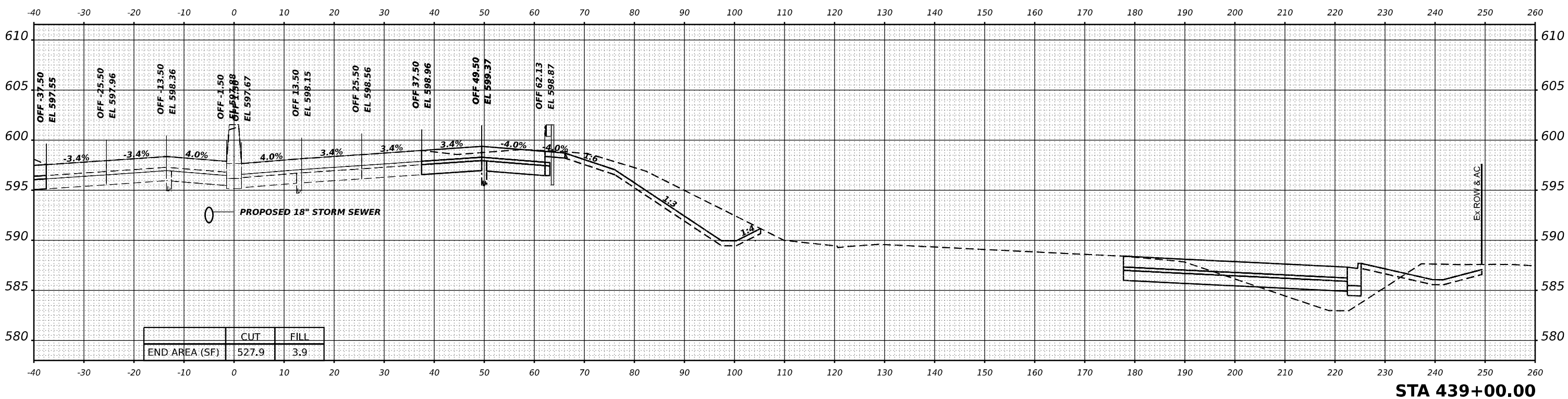
F.A.I. RTE.	SECTION	COUNTY	TOTAL SHEETS	SHEET NO.
I-80	FAI 80 21 STRUCTURE 6	WILL	898	783
CONTRACT NO. 62R27				

ILLINOIS FED. AID PROJECT

FINAL SURVEY	SURVEYED	DATE
NOTE BOOK	PLOTTED	BY
NO.	TEMPLATE	
	AREAS CHECKED	



ORIGINAL SURVEY	SURVEYED	DATE
NOTE BOOK	PLOTTED	BY
NO.	TEMPLATE	
	AREAS CHECKED	



	CUT	FILL
END AREA (SF)	527.9	3.9



USER NAME = amkluver	DESIGNED - VLJ	REVISED -
PLOT SCALE = 0.16666633 ' / in.	DRAWN - MBM	REVISED -
PLOT DATE = 6/23/2023	CHECKED - JMG	REVISED -
	DATE - 6/26/23	REVISED -

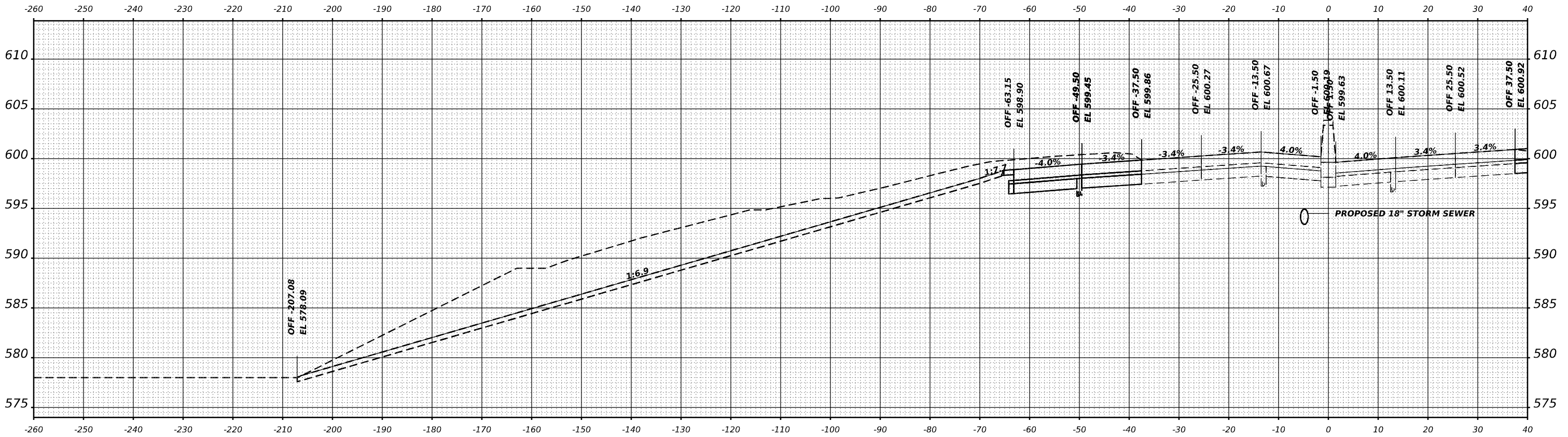
**STATE OF ILLINOIS
DEPARTMENT OF TRANSPORTATION**

**CROSS SECTIONS STAGE 2
I-80**

SCALE: 10:H 5:V SHEET 14 OF 83 SHEETS STA. 439+00.00

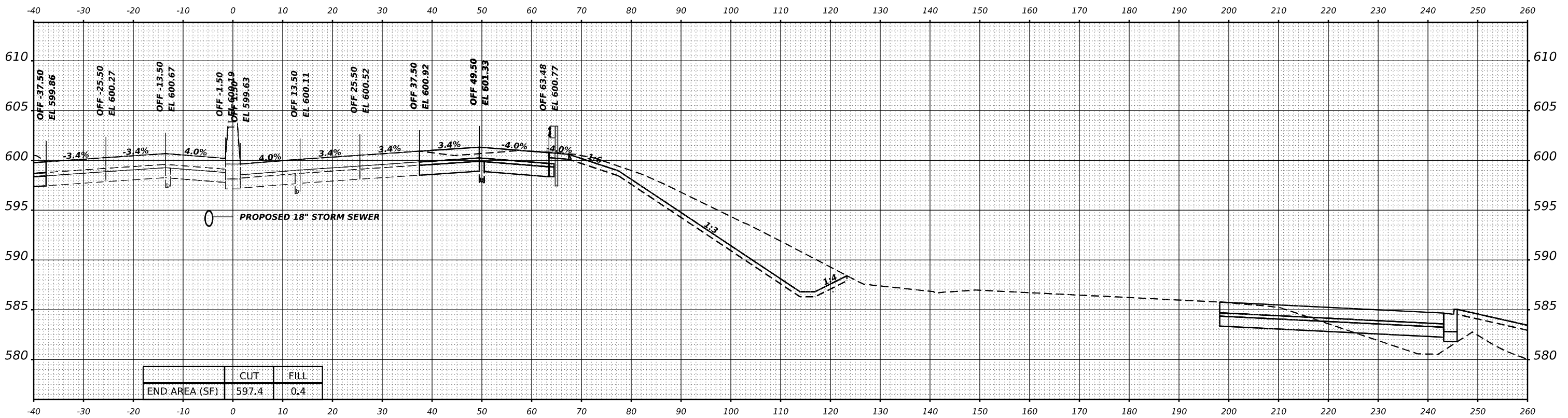
F.A.I. RTE.	SECTION	COUNTY	TOTAL SHEETS	SHEET NO.
I-80	FAI 80 21 STRUCTURE 6	WILL	898	784
			CONTRACT NO. 62R27	
			ILLINOIS FED. AID PROJECT	

FINAL SURVEY NO.	SURVEYED	DATE
NOTE BOOK	PLOTTED	BY
AREAS CHECKED	TEMPLATE	
	AREAS	
	CHECKED	



STA 440+00.00

ORIGINAL SURVEY NO.	SURVEYED	DATE
NOTE BOOK	PLOTTED	BY
AREAS CHECKED	TEMPLATE	
	AREAS	
	CHECKED	



END AREA (SF)	CUT	FILL
	597.4	0.4

STA 440+00.00



USER NAME = amkluver	DESIGNED - VLJ	REVISED -
	DRAWN - MBM	REVISED -
PLOT SCALE = 0.16666633 1/ in.	CHECKED - JMG	REVISED -
PLOT DATE = 6/23/2023	DATE - 6/26/23	REVISED -

**STATE OF ILLINOIS
DEPARTMENT OF TRANSPORTATION**

**CROSS SECTIONS STAGE 2
I-80**
SCALE: 10:H 5:V SHEET 15 OF 83 SHEETS STA. 440+00.00

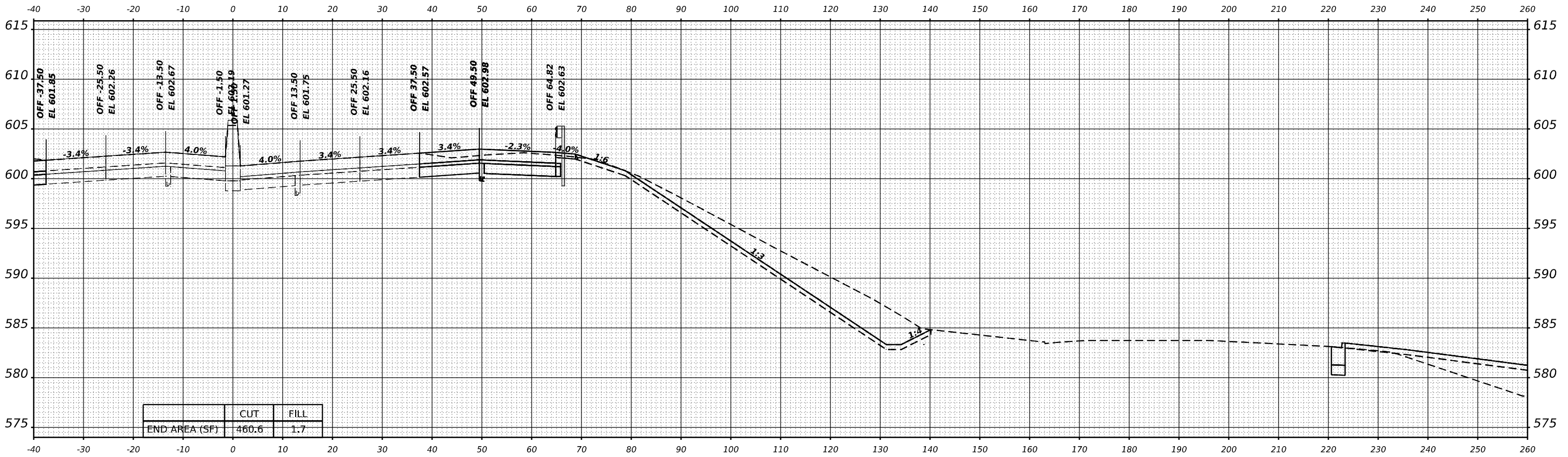
F.A.I. RTE.	SECTION	COUNTY	TOTAL SHEETS	SHEET NO.
I-80	FAI 80 21 STRUCTURE 6	WILL	898	785
				CONTRACT NO. 62R27
ILLINOIS FED. AID PROJECT				

MODEL: BL_P1_80_W1 - 440+00.00 (Sheet)
FILE NAME: p:\transystems\p1_80\440+00.00\2023\TransSystems\CA\015-3D\02-Container\STAGE 2\2023\15-C-CONTAINER_P1_80_W1.dwg

FINAL SURVEY NO.	SURVEYED	DATE
NOTE BOOK	PLOTTED	BY
	TEMPLATE	
	AREAS CHECKED	

ORIGINAL SURVEY NO.	SURVEYED	DATE
NOTE BOOK	PLOTTED	BY
	TEMPLATE	
	AREAS CHECKED	

MODEL: BL_RL_80_MW-1_441+00.00 [Sheet]
FILE NAME: I:\work\transys\p\bl\dev\transys\p\bl\stage2\stage2\stage2\CROSS-SECTION\STA 441+00.00\CONTAINER_PS_ROADWAY_52.plt



STA 441+00.00

TRANSYSTEMS

USER NAME = amkluver	DESIGNED - VLJ	REVISED -
PLLOT SCALE = 0.16666633 1/ in.	DRAWN - MBM	REVISED -
PLLOT DATE = 6/23/2023	CHECKED - JMG	REVISED -
	DATE - 6/26/23	REVISED -

**STATE OF ILLINOIS
DEPARTMENT OF TRANSPORTATION**

**CROSS SECTIONS STAGE 2
I-80**

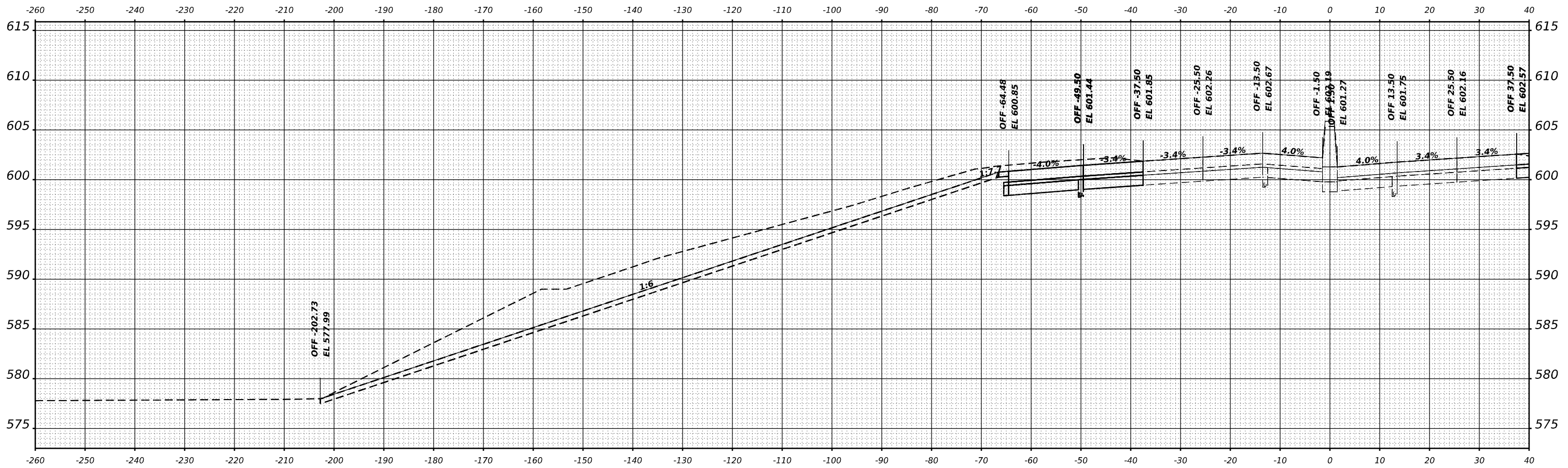
SCALE: 10:H 5:V SHEET 16 OF 83 SHEETS STA. 441+00.00

F.A.I. RTE.	SECTION	COUNTY	TOTAL SHEETS	SHEET NO.
I-80	FAI 80 21 STRUCTURE 6	WILL	898	786
CONTRACT NO. 62R27				
ILLINOIS FED. AID PROJECT				

FINAL SURVEY	SURVEYED	DATE
NOTE BOOK	PLOTTED	
	TEMPLATE	
	AREAS	
	CHECKED	
NO.		

ORIGINAL SURVEY	SURVEYED	DATE
NOTE BOOK	PLOTTED	
	TEMPLATE	
	AREAS	
	CHECKED	
NO.		

MODEL: BL_P\180_MW-1_441+00.00-1 (Sheet)
 FILE NAME: p:\transys\mbm\dev\containers\stage2\p2-d011sc-containers_P2-ROADWAY_S2.P1.dgn



STA 441+00.00



USER NAME = amkluver	DESIGNED - VLJ	REVISED -
PLOT SCALE = 0.16666633 1/ in.	DRAWN - MBM	REVISED -
PLOT DATE = 6/23/2023	CHECKED - JMG	REVISED -
	DATE - 6/26/23	REVISED -

**STATE OF ILLINOIS
DEPARTMENT OF TRANSPORTATION**

CROSS SECTIONS STAGE 2

I-80

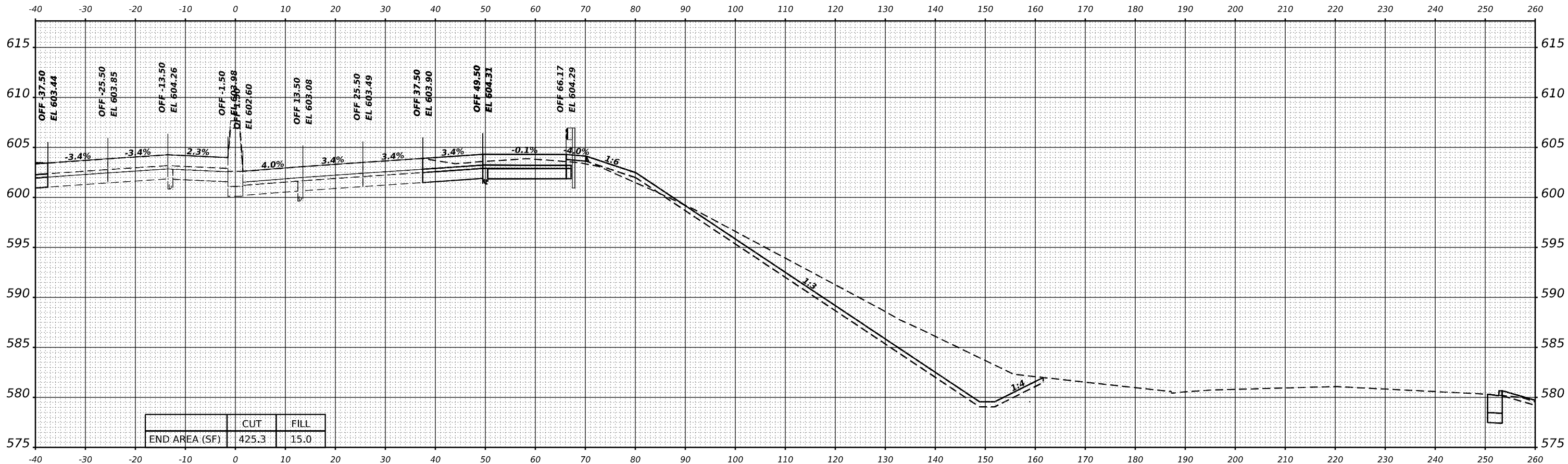
SCALE: 10:H 5:V SHEET 17 OF 83 SHEETS STA. 441+00.00

F.A.I. RTE. I-80	SECTION FAI 80 21 STRUCTURE 6	COUNTY WILL	TOTAL SHEETS 898	SHEET NO. 787
			CONTRACT NO. 62R27	
ILLINOIS		FED. AID PROJECT		

FINAL SURVEY NO.	SURVEYED PLOTTED AREAS CHECKED	BY	DATE

ORIGINAL SURVEY NO.	SURVEYED PLOTTED AREAS CHECKED	BY	DATE

MODEL: BL_P1_80_W4 - 442+00.00 [Sheet]
 FILE NAME: p:\transystems\pba\dev\transys\pba\stage2\stage2\18C401\401\80022\022\TransSystems_CAD\15-D\02-Container\STAGE 2\IP2-01\SC-CONTAINER_PS_ROADWAY_S2.P1.dgn



STA 442+00.00

TRANSYSTEMS

USER NAME = amkluvr	DESIGNED - VLJ	REVISED -
PLOT SCALE = 0.16666633 1/1 in.	DRAWN - MBM	REVISED -
PLOT DATE = 6/23/2023	CHECKED - JMG	REVISED -
	DATE - 6/26/23	REVISED -

**STATE OF ILLINOIS
 DEPARTMENT OF TRANSPORTATION**

**CROSS SECTIONS STAGE 2
 I-80**

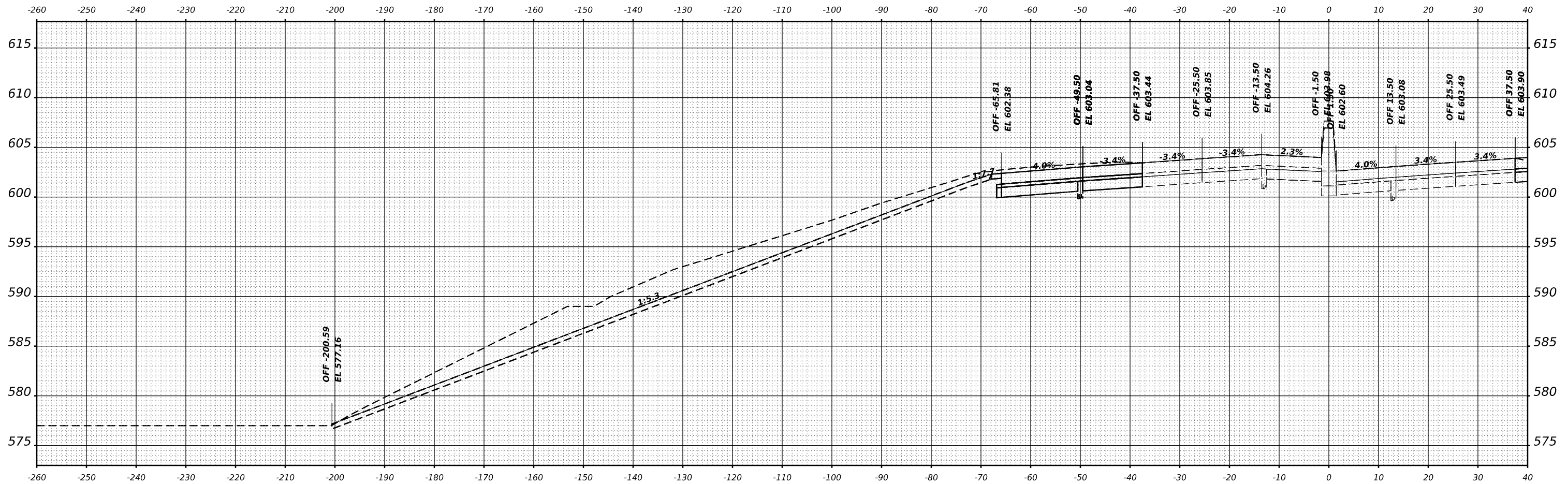
SCALE: 10:H 5:V SHEET 18 OF 83 SHEETS STA. 442+00.00

F.A.I. RTE.	SECTION	COUNTY	TOTAL SHEETS	SHEET NO.
I-80	FAI 80 21 STRUCTURE 6	WILL	898	788
CONTRACT NO. 62R27				
ILLINOIS		FED. AID PROJECT		

FINAL SURVEY	SURVEYED	BY	DATE
NOTE BOOK	PLOTTED		
NO.	TEMPLATE		
	AREAS CHECKED		

ORIGINAL SURVEY	SURVEYED	BY	DATE
NOTE BOOK	PLOTTED		
NO.	TEMPLATE		
	AREAS CHECKED		

MODEL: BL_RL_80_WA - 442+00.00-1 (Sheet)
 FILE NAME: p:\transystems\p\barberdev\containers\stage2\p2\011SC-CONTAINER_PS_ROADWAY_S2.plt



STA 442+00.00



USER NAME = amkluver	DESIGNED - VLJ	REVISED -
PLOT SCALE = 0.16666633 1/ in.	DRAWN - MBM	REVISED -
PLOT DATE = 6/23/2023	CHECKED - JMG	REVISED -
	DATE - 6/26/23	REVISED -

**STATE OF ILLINOIS
 DEPARTMENT OF TRANSPORTATION**

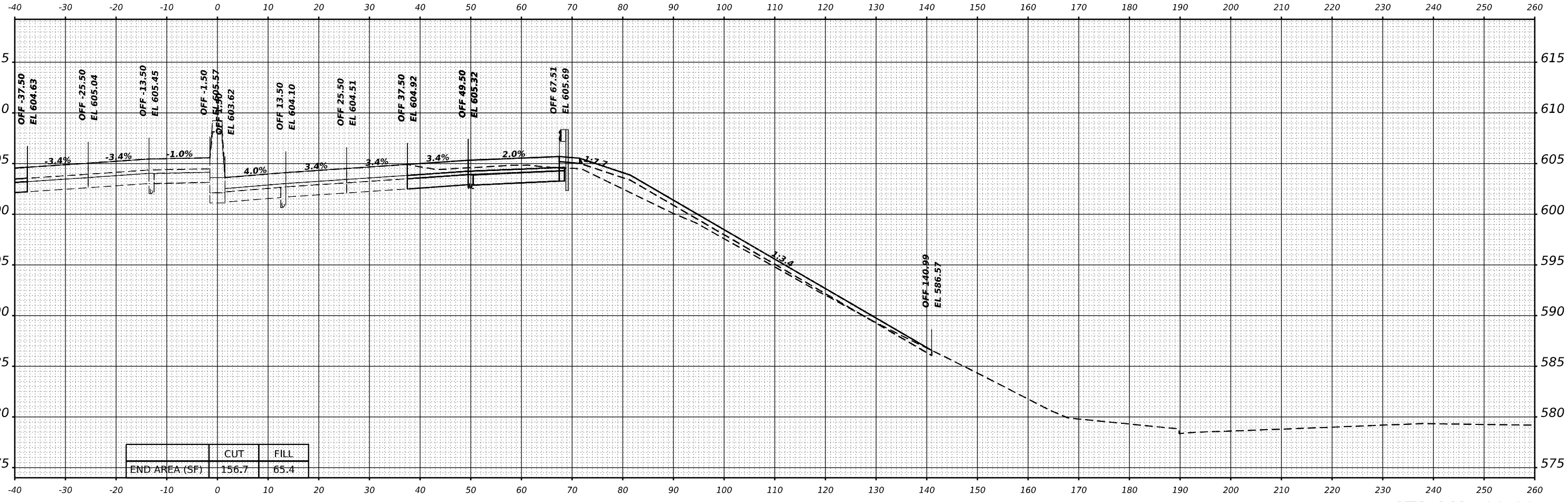
CROSS SECTIONS STAGE 2			
I-80			
SCALE: 10:H 5:V	SHEET 19	OF 83 SHEETS	STA. 442+00.00

F.A.I. RTE.	SECTION	COUNTY	TOTAL SHEETS	SHEET NO.
I-80	FAI 80 21 STRUCTURE 6	WILL	898	789
			CONTRACT NO. 62R27	
		ILLINOIS	FED. AID PROJECT	

FINAL SURVEY	SURVEYED	DATE
NOTE BOOK	PLOTTED	
NO.	TEMPLATE	
	AREAS CHECKED	

ORIGINAL SURVEY	SURVEYED	DATE
NOTE BOOK	PLOTTED	
NO.	TEMPLATE	
	AREAS CHECKED	

MODEL: BL_PLOT_I80_MW1_443+00.00 [Sheet]
 FILE NAME: D:\transystems\pba\dev\transystems\c:\programdata\transystems\cad\05-d02-container\stage 2\p2-d01-tsc-container_P8_roadway_52.plt



END AREA (SF)	CUT	FILL
	156.7	65.4

STA 443+00.00



USER NAME	= amkluver	DESIGNED	- VLJ	REVISED	-
		DRAWN	- MBM	REVISED	-
PLOT SCALE	= 0.16666633 ' / in.	CHECKED	- JMG	REVISED	-
PLOT DATE	= 6/23/2023	DATE	- 6/26/23	REVISED	-

**STATE OF ILLINOIS
DEPARTMENT OF TRANSPORTATION**

**CROSS SECTIONS STAGE 2
I-80**

SCALE: 10:H 5:V SHEET 20 OF 83 SHEETS STA. 443+00.00

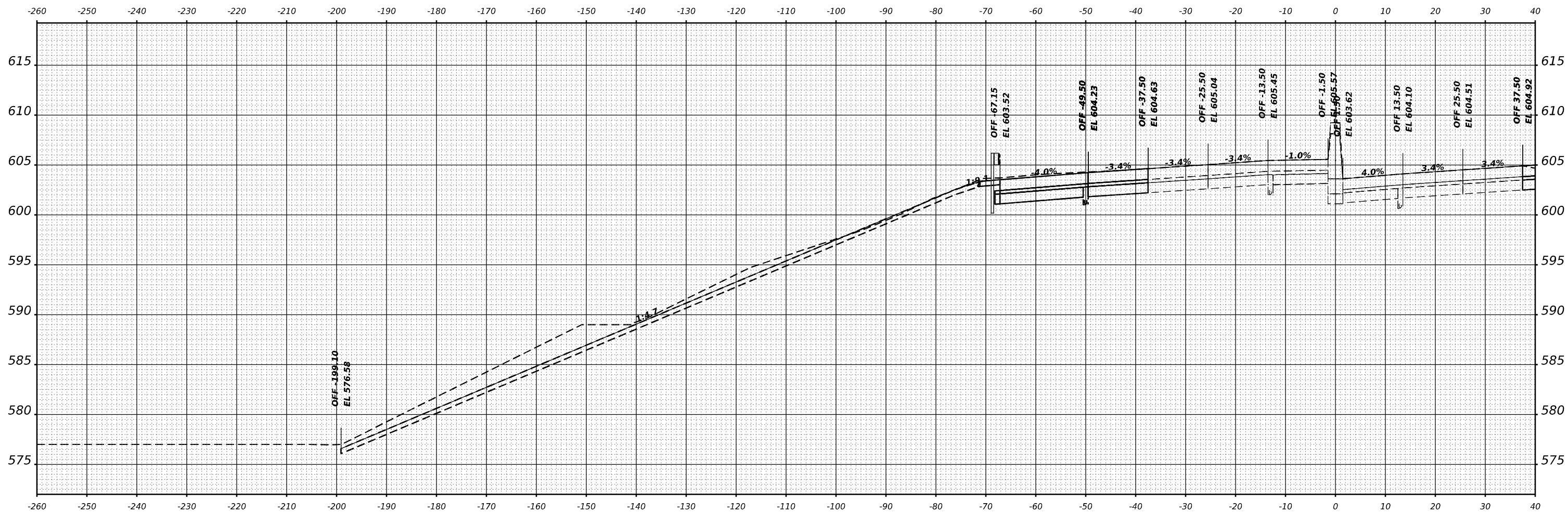
F.A.I. RTE.	SECTION	COUNTY	TOTAL SHEETS	SHEET NO.
I-80	FAI 80 21 STRUCTURE 6	WILL	898	790
CONTRACT NO. 62R27				

ILLINOIS FED. AID PROJECT

FINAL SURVEY NO.	SURVEYED	BY	DATE
	PLOTTED		
	TEMPLATE		
	AREAS		
	CHECKED		

ORIGINAL SURVEY NO.	SURVEYED	BY	DATE
	PLOTTED		
	TEMPLATE		
	AREAS		
	CHECKED		

MODEL: BL_P\I-80_WA-1_443+00.00-1 (Sheet)
 FILE NAME: p:\transystems\p\dev\transystems\p\hwy\hwy\Documents\Projects\2018\C4401401\80022\02\TransSystems\CAD\05-SD\02-Container\STAGE 2\I-80\11SC-CONTAINER_PS_ROADWAY_52.PLT



STA 443+00.00



USER NAME = amkluver	DESIGNED - VLJ	REVISED -
PLOT SCALE = 0.16666633 1/ in.	DRAWN - MBM	REVISED -
PLOT DATE = 6/23/2023	CHECKED - JMG	REVISED -
	DATE - 6/26/23	REVISED -

**STATE OF ILLINOIS
DEPARTMENT OF TRANSPORTATION**

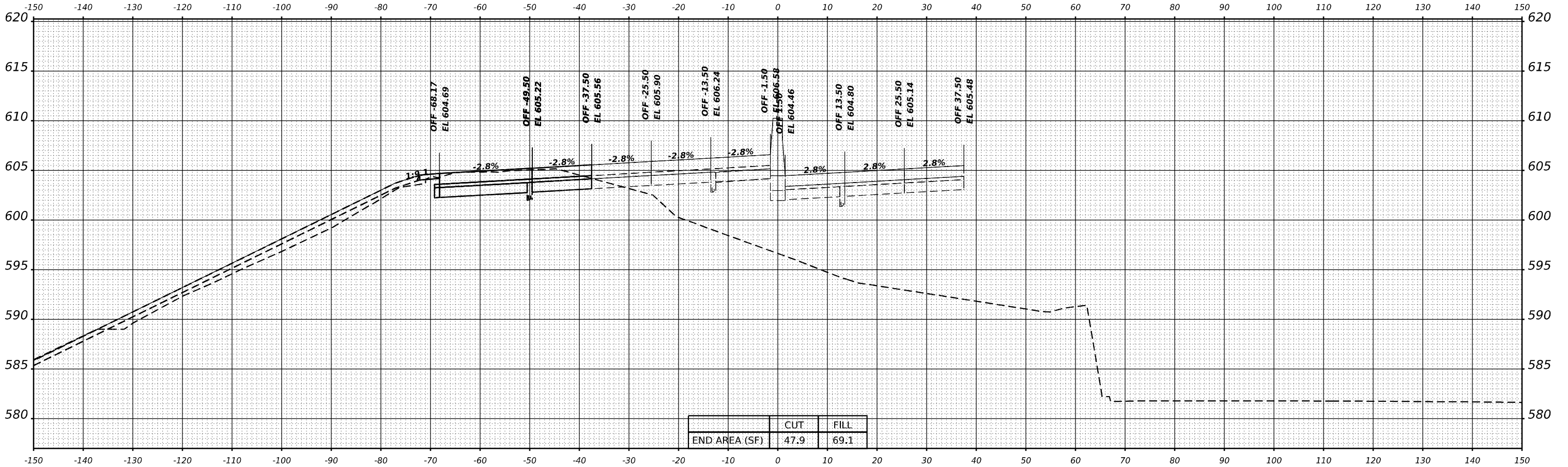
CROSS SECTIONS STAGE 2			
I-80			
SCALE: 10:H 5:V	SHEET 21	OF 83 SHEETS	STA. 443+00.00

F.A.I. RTE.	SECTION	COUNTY	TOTAL SHEETS	SHEET NO.
I-80	FAI 80 21 STRUCTURE 6	WILL	898	791
CONTRACT NO. 62R27				
ILLINOIS FED. AID PROJECT				

FINAL SURVEY	SURVEYED	BY	DATE
NOTE BOOK	PLOTTED		
NO.	TEMPLATE		
	AREAS		
	CHECKED		

ORIGINAL SURVEY	SURVEYED	BY	DATE
NOTE BOOK	PLOTTED		
NO.	TEMPLATE		
	AREAS		
	CHECKED		

MODEL: BL_RL_80_WA - 444+00.00 (Sheet)
 FILE NAME: p:\transystems\p2\dev\transystems\p2\stage2\transystems\CA\0\5\3D\02-CrossSection\STAGE 2\22-D1TSC-CONTAINER_P2_ROADWAY_52.P2.dgn



	CUT	FILL
END AREA (SF)	47.9	69.1

STA 444+00.00

TRANSYSTEMS

USER NAME = amkluver	DESIGNED - VLJ	REVISED -
	DRAWN - MBM	REVISED -
PLOT SCALE = 0.16666633 1/16 in.	CHECKED - JMG	REVISED -
PLOT DATE = 6/23/2023	DATE - 6/26/23	REVISED -

**STATE OF ILLINOIS
DEPARTMENT OF TRANSPORTATION**

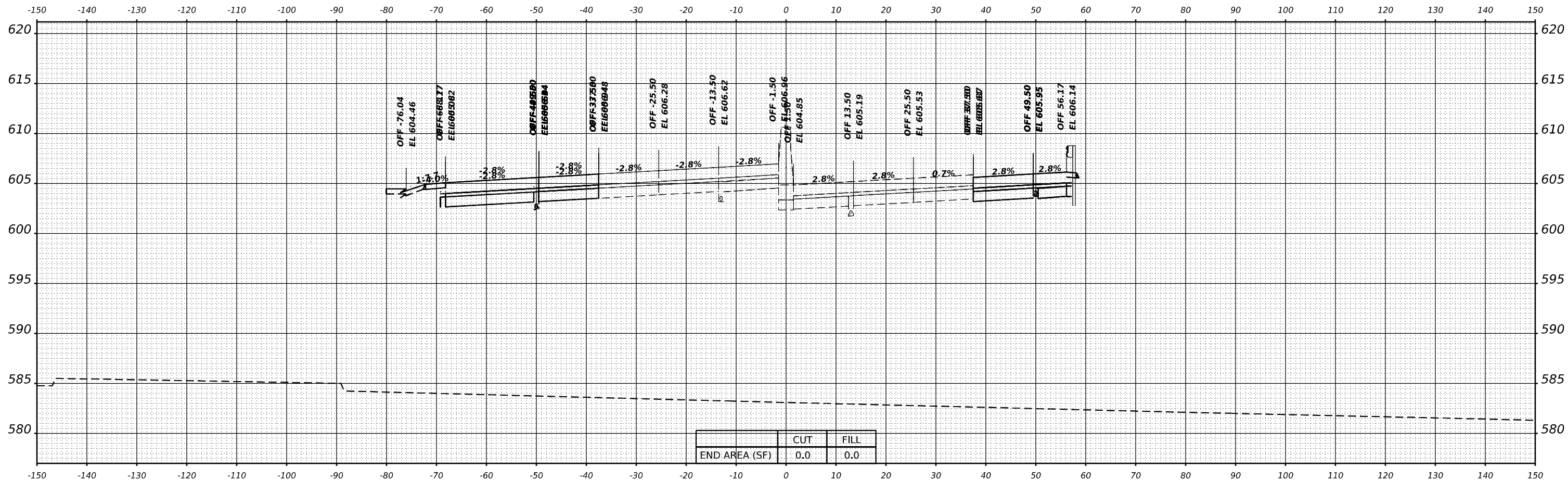
CROSS SECTIONS STAGE 2		
I-80		
SCALE: 10:H 5:V	SHEET 22	OF 83 SHEETS
STA. 444+00.00		

F.A.P. RTE.	SECTION	COUNTY	TOTAL SHEETS	SHEET NO.
I-80	FAI 80 21 STRUCTURE 6	WILL	898	792
				CONTRACT NO. 62R27
ILLINOIS		FED. AID PROJECT		

FINAL SURVEY	SURVEYED	BY	DATE
NOTE BOOK	PLOTTED		
ID:	TEMPLATE		
	AREAS		
	CHECKED		

ORIGINAL SURVEY	SURVEYED	BY	DATE
NOTE BOOK	PLOTTED		
ID:	TEMPLATE		
	AREAS		
	CHECKED		

MODEL: BL_P\I-80_WA-1_445+00.00 [Sheet]
 FILE NAME: p:\transystems\p\z\dev\transys\orh\p\proj\docs\proj\sta\445+00.00-Container\STAGE 2\PS-D1TSC-CONTAINER_PS_ROADWAY_52.PT.plt



	CUT	FILL
END AREA (SF)	0.0	0.0

STA 445+00.00

TRANSYSTEMS

USER NAME = amkluver	DESIGNED - VLJ	REVISED -
PLOT SCALE = 0.16666633 1/16 in.	DRAWN - MBM	REVISED -
PLOT DATE = 6/23/2023	CHECKED - JMG	REVISED -
	DATE - 6/26/23	REVISED -

**STATE OF ILLINOIS
DEPARTMENT OF TRANSPORTATION**

**CROSS SECTIONS STAGE 2
I-80**

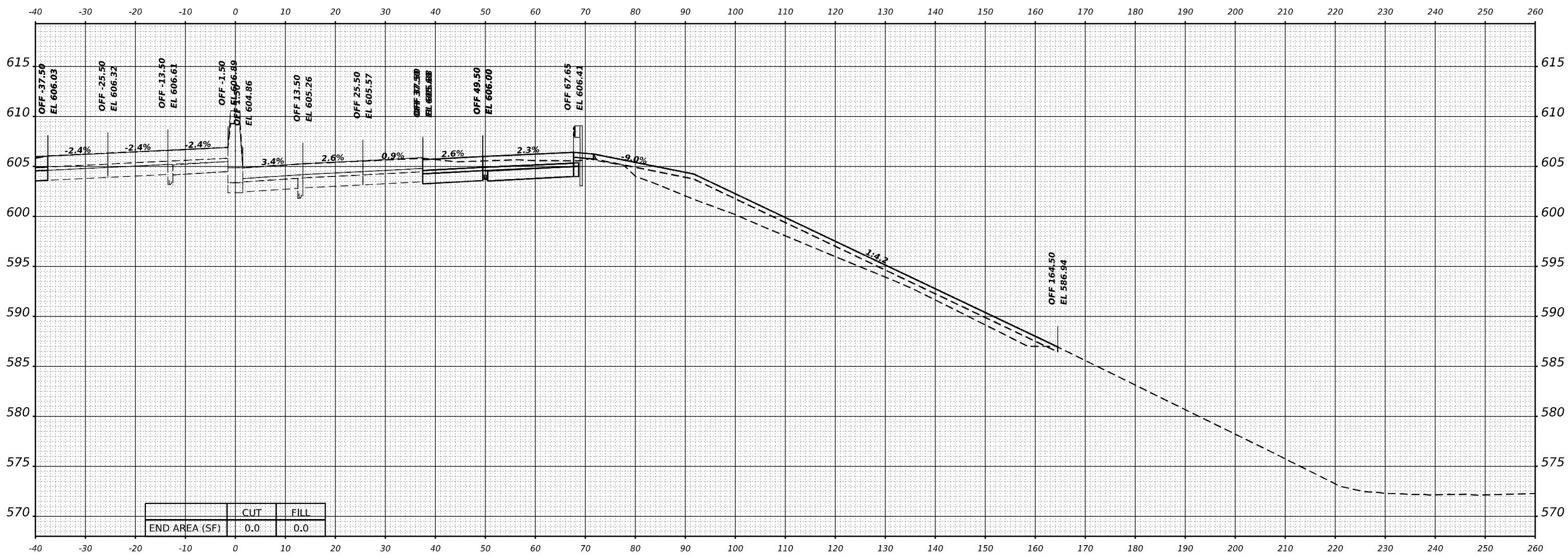
SCALE: 10:H 5:V SHEET 23 OF 83 SHEETS STA. 445+00.00

F.A.I. RTE.	SECTION	COUNTY	TOTAL SHEETS	SHEET NO.
I-80	FAI 80 21 STRUCTURE 6	WILL	898	793
			CONTRACT NO. 62R27	
ILLINOIS FED. AID PROJECT				

FINAL SURVEY	SURVEYED	BY	DATE
NOTE BOOK	PLOTTED		
NO.	TEMPLATE		
	AREAS		
	CHECKED		

ORIGINAL SURVEY	SURVEYED	BY	DATE
NOTE BOOK	PLOTTED		
NO.	TEMPLATE		
	AREAS		
	CHECKED		

MODEL: BL_P1_80_W1 - 146+00.00 [Sheet]
 FILE NAME: p:\transystems\p1_80\2022\02\TransSystems\CAD\05-SD\02-Container\STAGE 2\2021\SC-CONTAINER_P1_80\ROADWAY_52.P1.dgn



STA 446+00.00

TRANSYSTEMS

USER NAME = amkluver	DESIGNED - VLJ	REVISED -
PLOT SCALE = 0.16666633 1/ in.	DRAWN - MBM	REVISED -
PLOT DATE = 6/23/2023	CHECKED - JMG	REVISED -
	DATE - 6/26/23	REVISED -

**STATE OF ILLINOIS
DEPARTMENT OF TRANSPORTATION**

**CROSS SECTIONS STAGE 2
I-80**

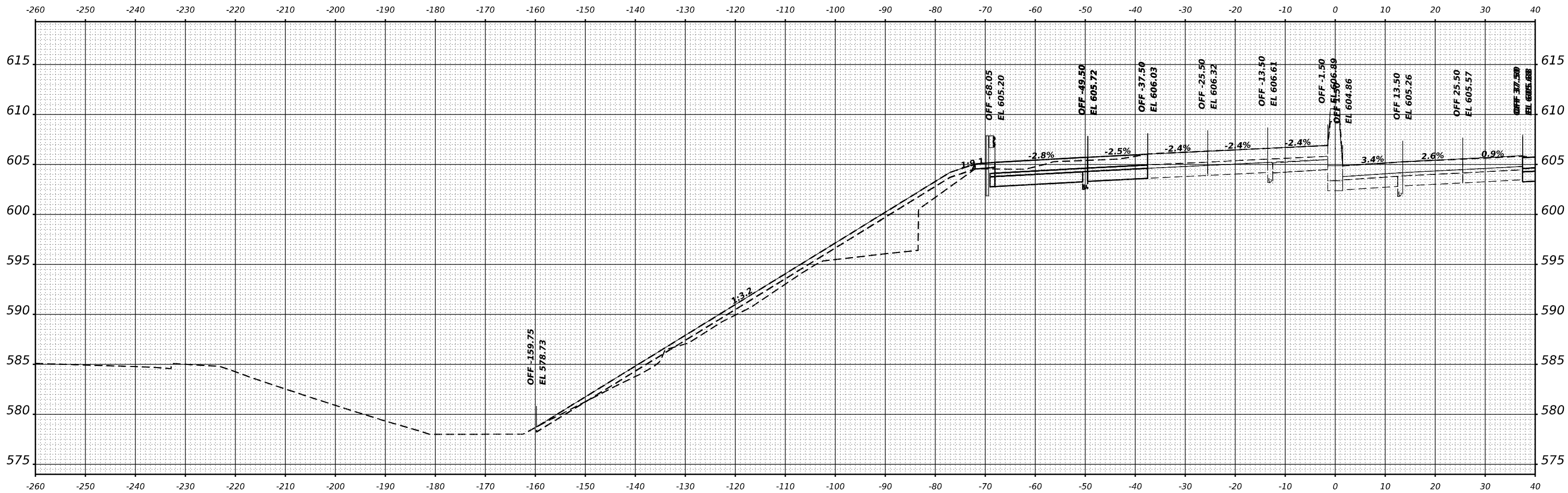
SCALE: 10:H 5:V SHEET 24 OF 83 SHEETS STA. 446+00.00

F.A.I. RTE.	SECTION	COUNTY	TOTAL SHEETS	SHEET NO.
I-80	FAI 80 21 STRUCTURE 6	WILL	898	794
			CONTRACT NO. 62R27	
		ILLINOIS	FED. AID PROJECT	

FINAL SURVEY NO.	SURVEYED	BY	DATE
	PLOTTED		
	TEMPLATE		
	AREAS		
	CHECKED		

ORIGINAL SURVEY NO.	SURVEYED	BY	DATE
	PLOTTED		
	TEMPLATE		
	AREAS		
	CHECKED		

MODEL: BL_PU_00_WA-146+00.00-1 (Sheet)
 FILE NAME: p:\transystems\p\ba\dev\comtransystems\p\ba\dev\Documents\Projects-2018\C4401401\80022\02-TransSystems\CAD\05-10-02-Container\STAGE 2\02-1TSC-CONTAINER_PS_ROADWAY_S2.P1.dgn



STA 446+00.00



USER NAME = amkluver	DESIGNED - VLJ	REVISED -
PLOT SCALE = 0.16666633 1/ in.	DRAWN - MBM	REVISED -
PLOT DATE = 6/23/2023	CHECKED - JMG	REVISED -
	DATE - 6/26/23	REVISED -

**STATE OF ILLINOIS
 DEPARTMENT OF TRANSPORTATION**

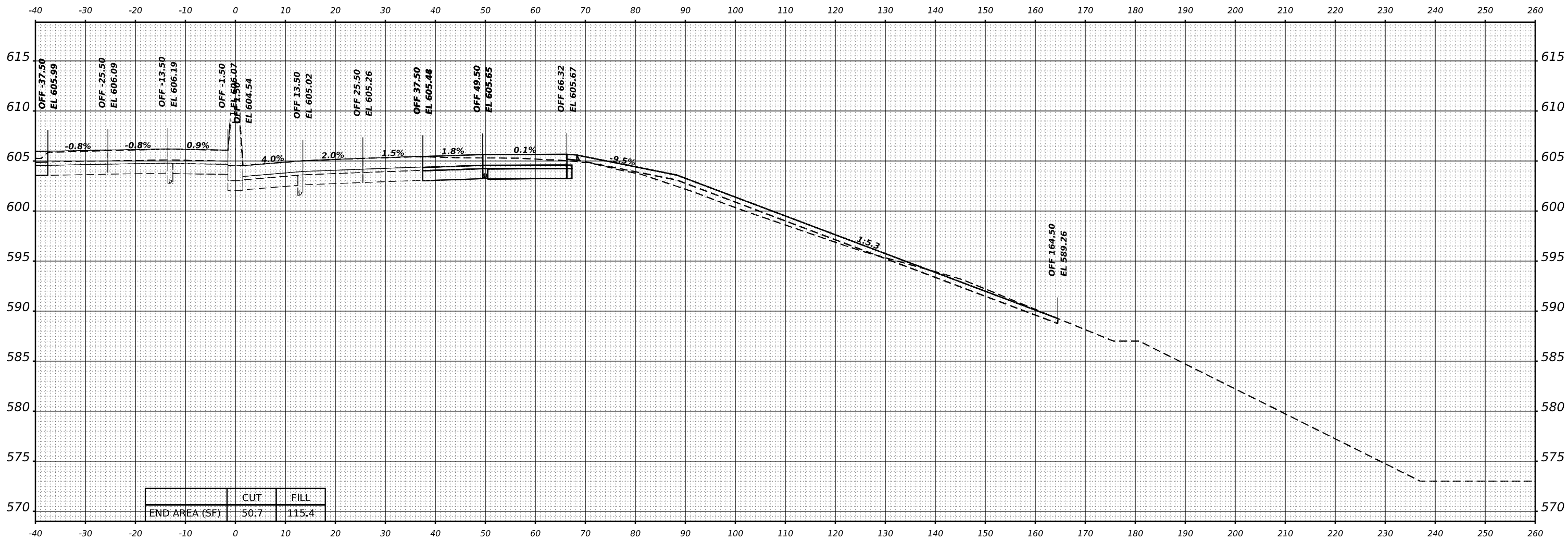
CROSS SECTIONS STAGE 2		
I-80		
SCALE: 10:H 5:V	SHEET 25 OF 83 SHEETS	STA. 446+00.00

F.A.I. RTE.	SECTION	COUNTY	TOTAL SHEETS	SHEET NO.
I-80	FAI 80 21 STRUCTURE 6	WILL	898	795
CONTRACT NO. 62R27				
ILLINOIS FED. AID PROJECT				

FINAL SURVEY NO.	SURVEYED	BY	DATE
	PLOTTED		
	TEMPLATE		
	AREAS		
	CHECKED		

ORIGINAL SURVEY NO.	SURVEYED	BY	DATE
	PLOTTED		
	TEMPLATE		
	AREAS		
	CHECKED		

MODEL: BL_P\I-80_M-1_447+00.00 [Sheet]
 FILE NAME: p:\transystems\p\bldev\transystems\p\bldev\Documents\Projects\2018\C4401401\80022022\TransSystems\CAD\05-D02-Container\STAGE 2\I-80\I-80-CONTAINER_PS_ROADWAY_S2.P1.dgn



	CUT	FILL
END AREA (SF)	50.7	115.4

STA 447+00.00

TRANSYSTEMS

USER NAME = amkluver	DESIGNED - VLJ	REVISED -
PLOT SCALE = 0.16666633 1/ in.	DRAWN - MBM	REVISED -
PLOT DATE = 6/23/2023	CHECKED - JMG	REVISED -
	DATE - 6/26/23	REVISED -

**STATE OF ILLINOIS
 DEPARTMENT OF TRANSPORTATION**

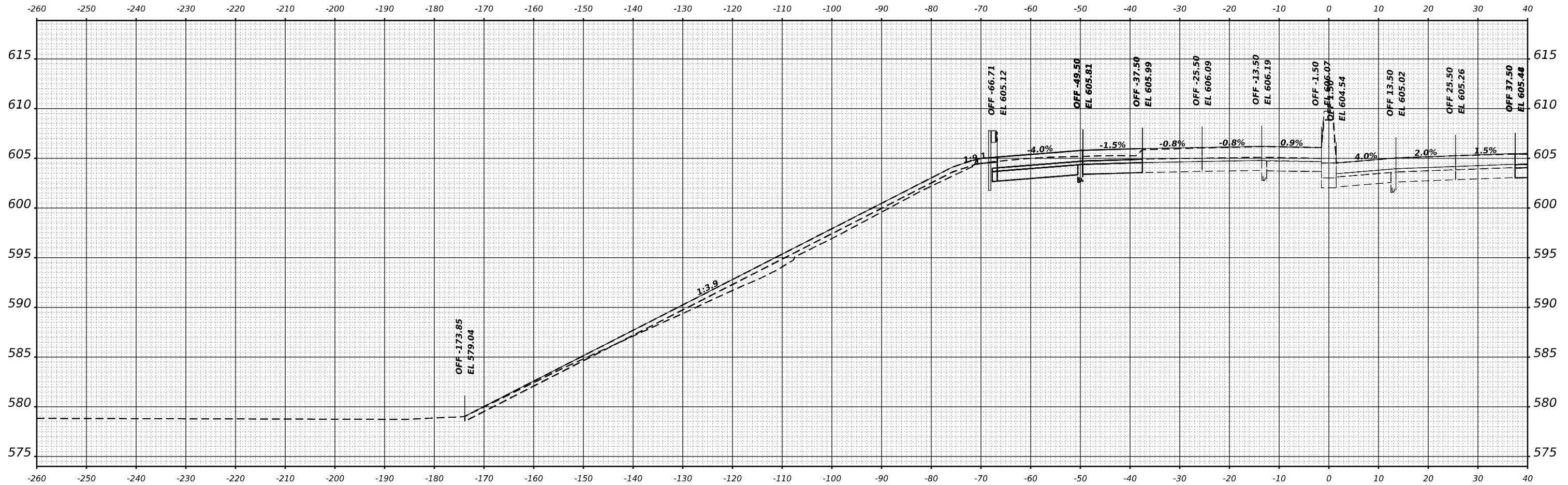
CROSS SECTIONS STAGE 2			
I-80			
SCALE: 10:H 5:V	SHEET 26	OF 83 SHEETS	STA. 447+00.00

F.A.I. RTE.	SECTION	COUNTY	TOTAL SHEETS	SHEET NO.
I-80	FAI 80 21 STRUCTURE 6	WILL	898	796
CONTRACT NO. 62R27				
ILLINOIS FED. AID PROJECT				

FINAL SURVEY NO.	SURVEYED PLOTTED AREAS CHECKED	BY	DATE

ORIGINAL SURVEY NO.	SURVEYED PLOTTED AREAS CHECKED	BY	DATE

MODEL: BL_RL_80_WA - 447+00.00-1 (Sheet)
 FILE NAME: p:\transystems\p\ba\dev\comtrans\source\dwg\boxed\documents\projects\2018\CH401401\80022\02\TransSystems\CA\0\5\0\02-Container\STAGE 2\02-01\SC-CONTAINER_PS_ROADWAY_S2.P1.dgn



STA 447+00.00



USER NAME = amkluver	DESIGNED - VLJ	REVISED -
PLOT SCALE = 0.16666633 1/ in.	DRAWN - MBM	REVISED -
PLOT DATE = 6/23/2023	CHECKED - JMG	REVISED -
	DATE - 6/26/23	REVISED -

**STATE OF ILLINOIS
DEPARTMENT OF TRANSPORTATION**

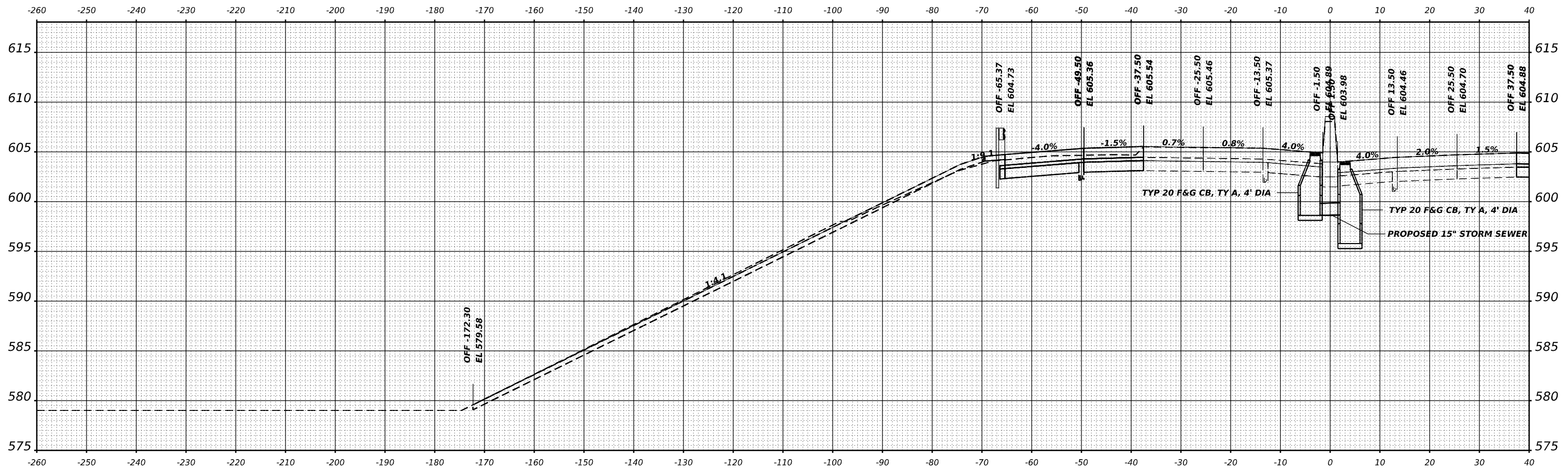
CROSS SECTIONS STAGE 2			
I-80			
SCALE: 10:H 5:V	SHEET 27	OF 83 SHEETS	STA. 447+00.00

F.A.I. RTE.	SECTION	COUNTY	TOTAL SHEETS	SHEET NO.
I-80	FAI 80 21 STRUCTURE 6	WILL	898	797
CONTRACT NO. 62R27				
ILLINOIS FED. AID PROJECT				

FINAL SURVEY NO.	SURVEYED	BY	DATE
NOTE BOOK	PLOTTED		
AREAS	TEMPLATE		
AREAS CHECKED	AREAS		

ORIGINAL SURVEY NO.	SURVEYED	BY	DATE
NOTE BOOK	PLOTTED		
AREAS	TEMPLATE		
AREAS CHECKED	AREAS		

MODEL: BL_P1_80_W1 - 448+00.00-1 (Sheet)
 FILE NAME: p:\transystems\p1_80\dev\containers\stage 2\p2-d11-sc-containers_P1_80\ROADWAY_S2_P1.dgn



STA 448+00.00

TRANSYSTEMS

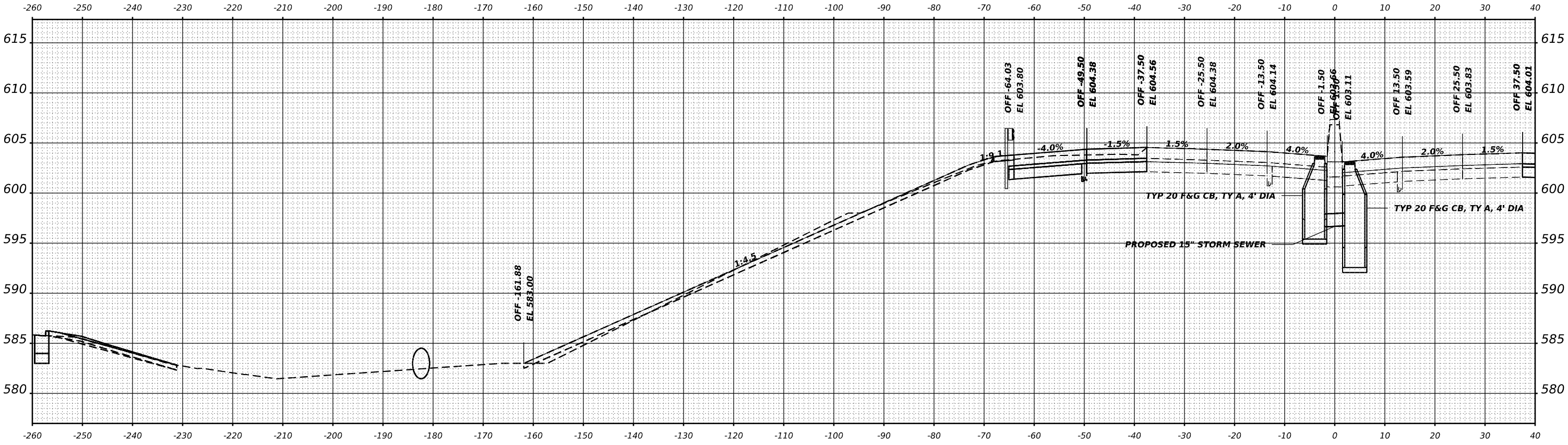
USER NAME = amkluver	DESIGNED - VLJ	REVISED -
PLOT SCALE = 0.16666633 1/16 in.	DRAWN - MBM	REVISED -
PLOT DATE = 6/23/2023	CHECKED - JMG	REVISED -
	DATE - 6/26/23	REVISED -

**STATE OF ILLINOIS
 DEPARTMENT OF TRANSPORTATION**

CROSS SECTIONS STAGE 2 I-80			
SCALE: 10:H 5:V	SHEET 29	OF 83 SHEETS	STA. 448+00.00

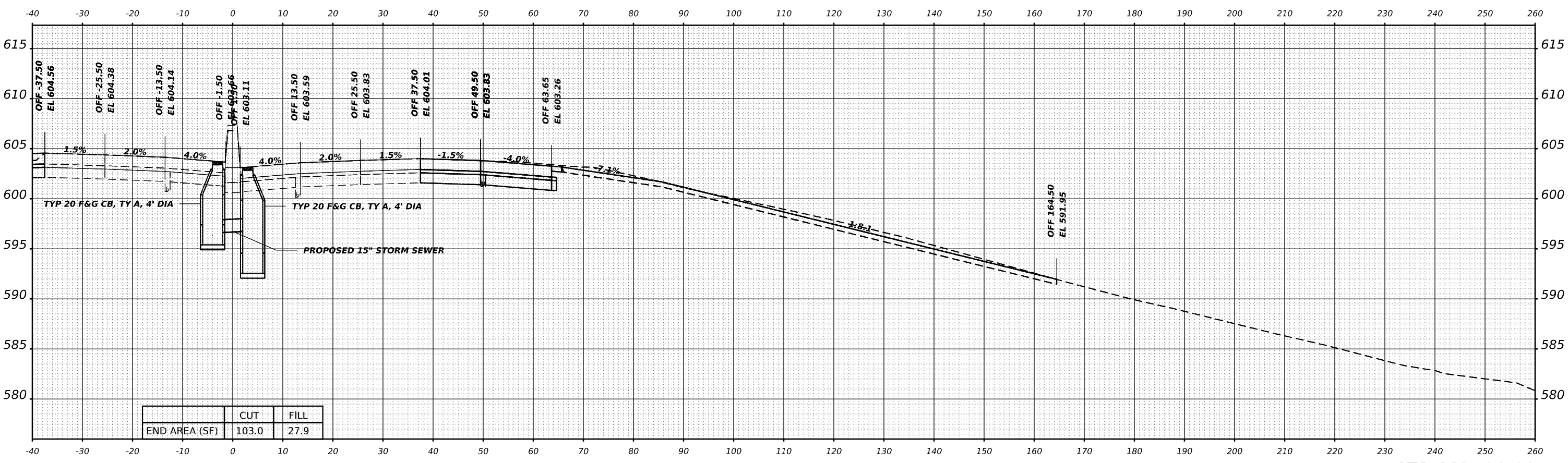
F.A.I. RTE.	SECTION	COUNTY	TOTAL SHEETS	SHEET NO.
I-80	FAI 80 21 STRUCTURE 6	WILL	898	799
CONTRACT NO. 62R27				
ILLINOIS FED. AID PROJECT				

DATE	BY			
FINAL SURVEY	SURVEYED	PLOTTED	TEMPLATE	AREAS CHECKED
NO.				



STA 449+00.00

DATE	BY			
ORIGINAL SURVEY	SURVEYED	PLOTTED	TEMPLATE	AREAS CHECKED
NO.				



STA 449+00.00

	CUT	FILL
END AREA (SF)	103.0	27.9

USER NAME	= amkluver	DESIGNED	- VLJ	REVISED	-
		DRAWN	- MBM	REVISED	-
PLOT SCALE	= 0.166666633 1/ in.	CHECKED	- JMG	REVISED	-
PLOT DATE	= 6/23/2023	DATE	- 6/26/23	REVISED	-

STATE OF ILLINOIS
DEPARTMENT OF TRANSPORTATION

CROSS SECTIONS STAGE 2
I-80

SCALE: 10:H 5:V SHEET 30 OF 83 SHEETS STA. 449+00.00

F.A.P. RTE.	SECTION	COUNTY	TOTAL SHEETS	SHEET NO.
I-80	FAI 80 21 STRUCTURE 6	WILL	898	800
CONTRACT NO. 62R27				

ILLINOIS FED. AID PROJECT



MODEL: BL_RL_00_W4 - 449+00.00 (Sheet)
FILE NAME: p:\transystems\pub\dev\transystems\pww\house\documents\projects\2018\c401401\80022\02-TransSystems\CA\0\5\3\0\2-Container\STAGE 2\2017\SC-CONTAINER_PS_ROADWAY_52.rvt