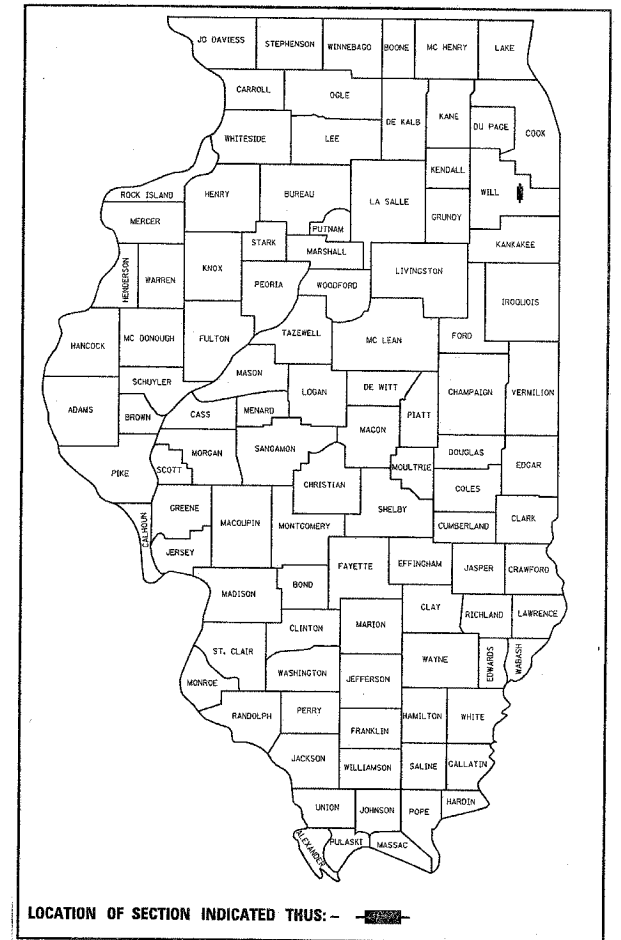


F.A.I. RTE.	SECTION	COUNTY	TOTAL SHEETS	SHEET NO.
55	2005-040 GRR	WILL	14	1

D-91-272-05



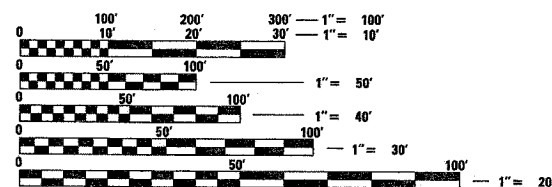
STATE OF ILLINOIS
 DEPARTMENT OF TRANSPORTATION
 DIVISION OF HIGHWAYS
**PLANS FOR PROPOSED
 HIGHWAY**

**FAI 55 : (INTERSTATE 55)
 (US 6 TO SOUTH OF I-80)
 SECTION: 2005-040 GRR
 GUARDRAIL INSTALLATION
 WILL COUNTY
 C-91-272-05
 PROJECT: HS-055-6(217) 248**

FOR INDEX OF SHEETS, SEE SHEET NO. 2

THE IMPROVEMENT IS LOCATED IN THE VILLAGE OF CHANNAHON IN WILL COUNTY

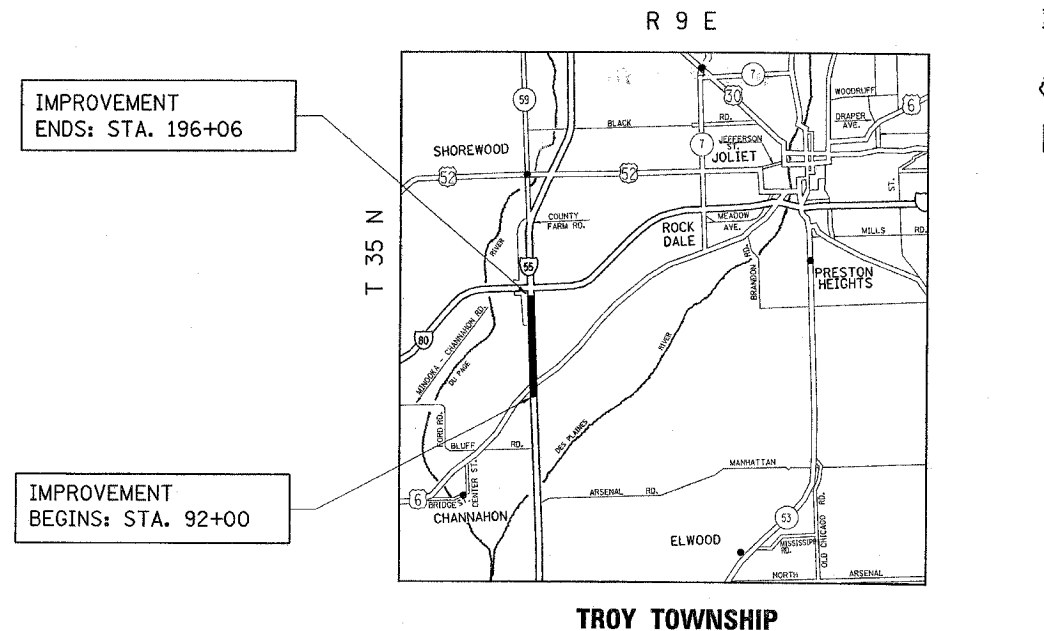
DISTRICT ONE DESIGN PLAN PREPARATION ENGINEER:
 KEN ENGISSAM RAYAN (847)705-4240



FULL SIZE PLANS HAVE BEEN PREPARED USING STANDARD ENGINEERING SCALES. REDUCED SIZED PLANS WILL NOT CONFORM TO STANDARD SCALES. IN MAKING MEASUREMENTS ON REDUCED PLANS, THE ABOVE SCALES MAY BE USED.

J.U.L.I.E.
 JOINT UTILITY LOCATION INFORMATION FOR EXCAVATION
 1-800-892-0123

CONTRACT NO. 60A11



TRAFFIC DATA

ADT = 40,000 - 60,000
 POSTED SPEED LIMIT= 65 MPH

GROSS LENGTH OF IMPROVEMENT = 10406 LINEAL FEET = 1.97 MILES
 NET LENGTH OF IMPROVEMENT = 9135 LINEAL FEET = 1.73 MILES

STATE OF ILLINOIS
 DEPARTMENT OF TRANSPORTATION
 DIVISION OF HIGHWAYS

SUBMITTED July 8, 20 05
Dina O'Keefe
 DEPUTY DIRECTOR OF HIGHWAYS, REGION ENGINEER

August 19, 20 05
Mike Hine
 ENGINEER OF DESIGN AND ENVIRONMENT

August 19, 20 05
Victor Mader
 DIRECTOR OF HIGHWAYS, CHIEF ENGINEER

**PRINTED BY THE AUTHORITY
 OF THE STATE OF ILLINOIS**