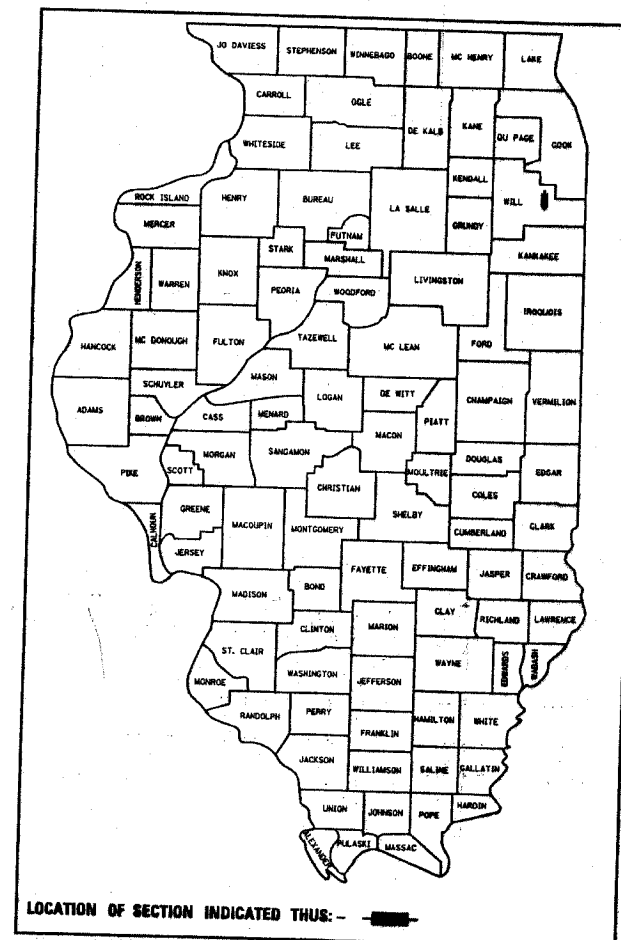


CONTRACT NO. 62884			
F.A.I. RTE.	SECTION	COUNTY	TOTAL SHEETS NO.
55	2004-118 GRR	WILL	14

D-91-074-05



LOCATION OF SECTION INDICATED THUS: - [rectangle] -

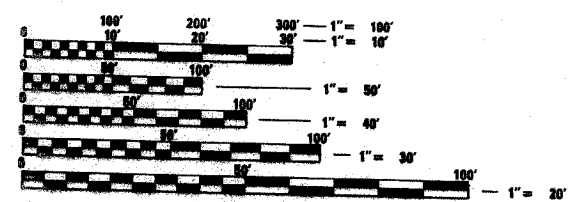
STATE OF ILLINOIS  
DEPARTMENT OF TRANSPORTATION  
DIVISION OF HIGHWAYS  
**PLANS FOR PROPOSED  
HIGHWAY**

FAI RTE. 55 : (INTERSTATE 55)  
(CATON FARM RD. TO NORTH OF BLACK RD.)  
SECTION: 2004-118 GRR  
**GUARDRAIL INSTALLATION**  
**WILL COUNTY**  
**C-91-074-05**  
PROJECT: HS-055-6(216)054

FOR INDEX OF SHEETS, SEE SHEET NO. 2

THE IMPROVEMENT IS LOCATED IN THE CITY OF JOLIET IN WILL COUNTY

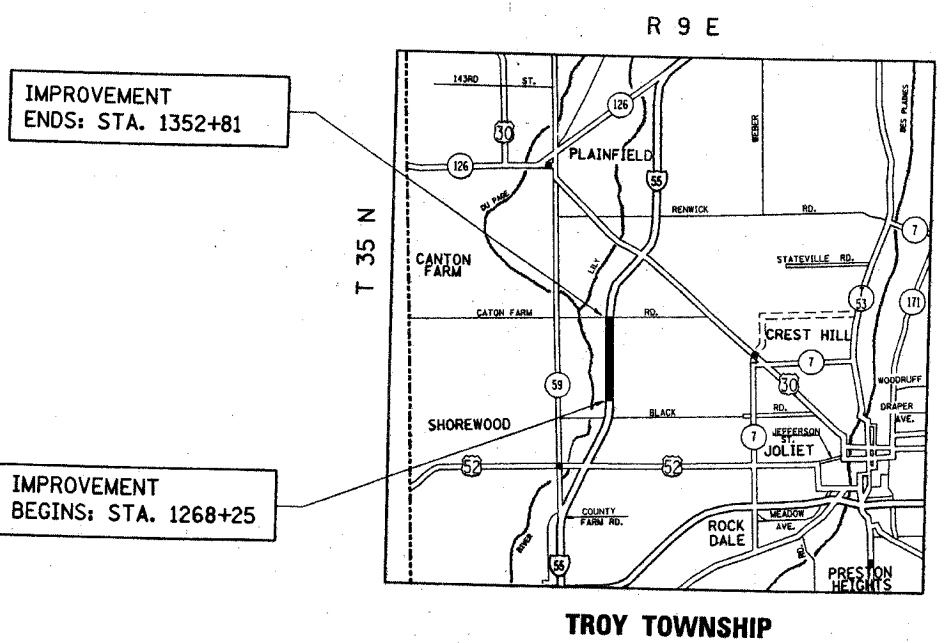
DISTRICT ONE DESIGN PLAN PREPARATION ENGINEER:  
KEN ENG/ ISSAM RAYAN (847) 705-4240



FULL SIZE PLANS HAVE BEEN PREPARED USING STANDARD ENGINEERING SCALES. REDUCED SIZED PLANS WILL NOT CONFORM TO STANDARD SCALES. IN MAKING MEASUREMENTS ON REDUCED PLANS, THE ABOVE SCALES MAY BE USED.

J.U.L.I.E.  
JOINT UTILITY LOCATION INFORMATION FOR EXCAVATION  
1-800-982-0123

CONTRACT NO. 62884



**TRAFFIC DATA**  
2001 ADT = 69400  
POSTED SPEED LIMIT= 65 MPH

GROSS AND NET LENGTH OF IMPROVEMENT = 8456 LINEAL FEET = 1.59 MILES

STATE OF ILLINOIS  
DEPARTMENT OF TRANSPORTATION  
DIVISION OF HIGHWAYS

SUBMITTED April 20, 2005  
Dina O'Keefe  
DEPUTY DIRECTOR OF HIGHWAYS, REGION ENGINEER

July 1, 2005  
Mike Hine  
ENGINEER OF DESIGN AND ENVIRONMENT

July 1, 2005  
Victor Mader  
DIRECTOR OF HIGHWAYS, CHIEF ENGINEER

**PRINTED BY THE AUTHORITY  
OF THE STATE OF ILLINOIS**