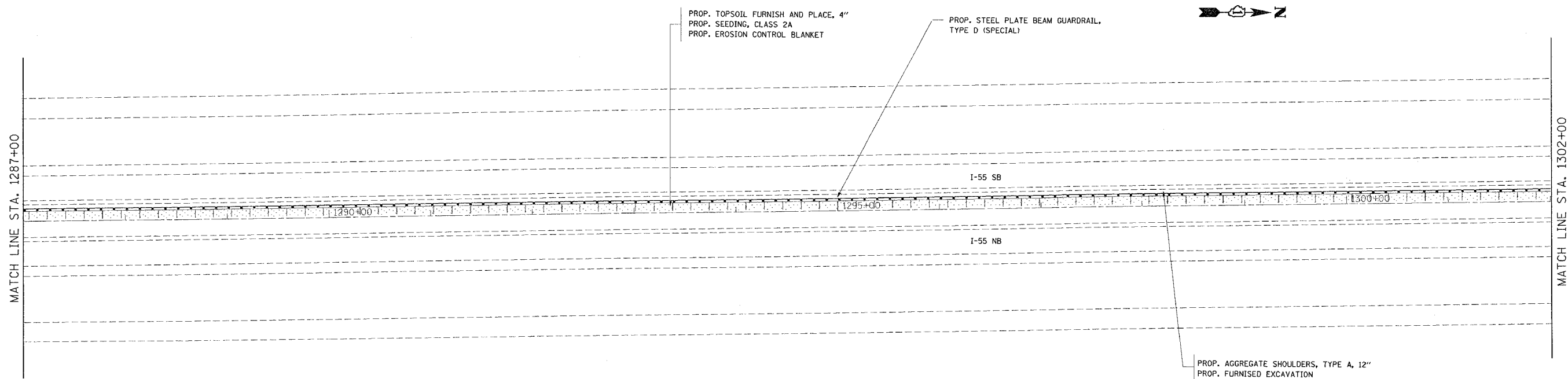
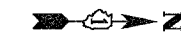
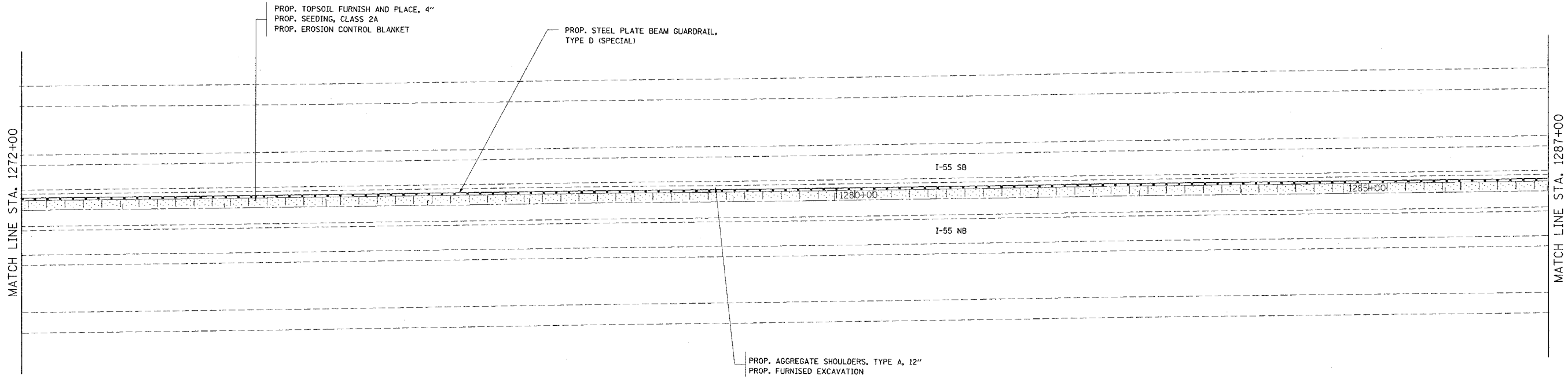


F.A. RTE.	SECTION	COUNTY	TOTAL SHEETS	SHEET NO.
55	2004-118 GRR	WILL.	14	6
STA. 1271+00 TO STA. 1302+00		ILLINOIS FED. AID PROJECT		

D-91-074-05



PROP. AGGREGATE SHOULDERS, TYPE A, 12"  
PROP. FURNISHED EXCAVATION

REVISIONS	
NAME	DATE

ILLINOIS DEPARTMENT OF TRANSPORTATION  
 FAI 55/ I-55  
 CATON FARM ROAD TO N/O BLACK ROAD  
 EXISTING / PROPOSED ROADWAY PLAN  
 SCALE: VERT. \_\_\_\_\_  
 HORIZ. \_\_\_\_\_  
 DATE \_\_\_\_\_  
 DRAWN BY: HMO  
 CHECKED BY: \_\_\_\_\_

PLOT DATE = 6/14/2005  
 FILE NAME = c:\projects\6187485\shh\_e.dwg  
 PLOT SCALE = 1/8" = 1'-0"  
 REFERENCE = #REF#

V:\1326\44\001\247.dwg