

F.A.P. RTE.	SECTION	COUNTY	TOTAL SHEETS	SHEET NO.
341	3035-Z-Y-1-RS-1	COOK	23	1

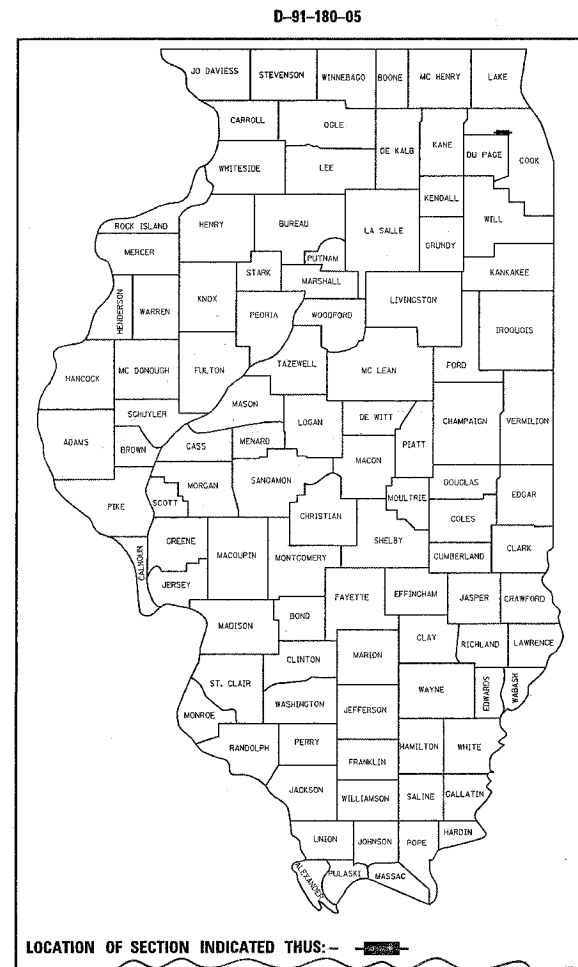
CONTRACT NO. 62941

STATE OF ILLINOIS  
DEPARTMENT OF TRANSPORTATION  
DIVISION OF HIGHWAYS

**PROPOSED  
HIGHWAY PLANS**  
F.A.P. 341 (TOUHY AVE.)  
AT US 12 /45 (MANNHEIM RD.)  
SECTION: 3035-Z-Y-1-RS-1  
**RESURFACING (MAINTENANCE)**  
COOK COUNTY  
C-91-180-05

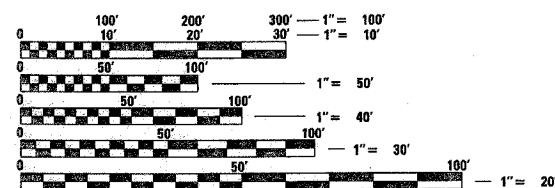
FOR INDEX OF SHEETS, SEE SHEET NO. 2

IMPROVEMENT LOCATED IN THE CITY OF DES PLAINES



LOCATION OF SECTION INDICATED THUS: - [Symbol] -  
NOTE: WHEREVER IN THESE PLANS F.A.P. ROUTE 375 IS REFERENCED IT SHALL MEAN F.A.P. ROUTE 341.

DISTRICT ONE - PLAN PREPARATION ENGINEER: KEN ENG / JENPAI CHANG (847) 705-4432

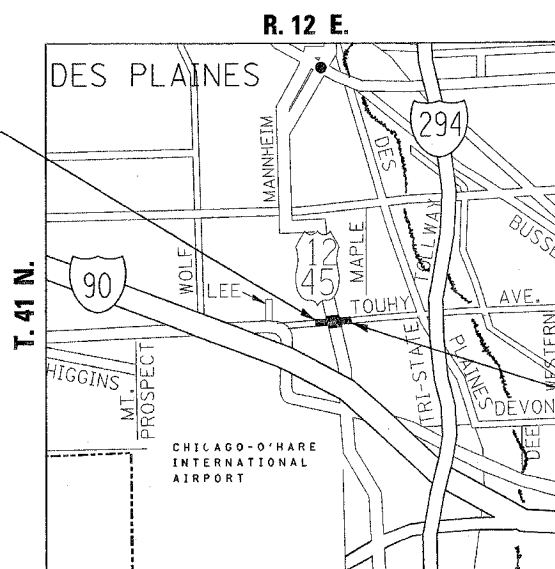


FULL SIZE PLANS HAVE BEEN PREPARED USING STANDARD ENGINEERING SCALES. REDUCED SIZED PLANS WILL NOT CONFORM TO STANDARD SCALES. IN MAKING MEASUREMENTS ON REDUCED PLANS, THE ABOVE SCALES MAY BE USED.

J.U.L.I.E.  
JOINT UTILITY LOCATION INFORMATION FOR EXCAVATION  
1-800-892-0123

CONTRACT NO. 62941

IMPROVEMENT BEGINS  
STA. 2+00



TRAFFIC DATA:  
2001 ADT - 53900  
SPEED LIMIT - 30 MPH

OMISSIONS:  
US 12 /45 (MANNHEIM RD.)  
STA. 5+66 TO 7+94  
CANADIAN NATIONAL /  
WISCONSIN CENTRAL RAILROAD  
STA. 7+36 TO STA. 7+72

IMPROVEMENT ENDS  
STA. 13+83

GROSS LENGTH OF IMPROVEMENT - 1183 FEET - .22 MILES  
NET LENGTH OF IMPROVEMENT - 955 FEET - .18 MILES

STATE OF ILLINOIS  
DEPARTMENT OF TRANSPORTATION  
DIVISION OF HIGHWAYS

SUBMITTED June 9, 20 05  
Dina O'Keefe / PP  
DEPUTY DIRECTOR OF HIGHWAYS, REGION ENGINEER

July 1, 20 05  
Mike Kane / PD  
ENGINEER OF DESIGN AND ENVIRONMENT

July 1, 20 05  
Victor Modest / PD  
DIRECTOR OF HIGHWAYS, CHIEF ENGINEER

PRINTED BY THE AUTHORITY  
OF THE STATE OF ILLINOIS