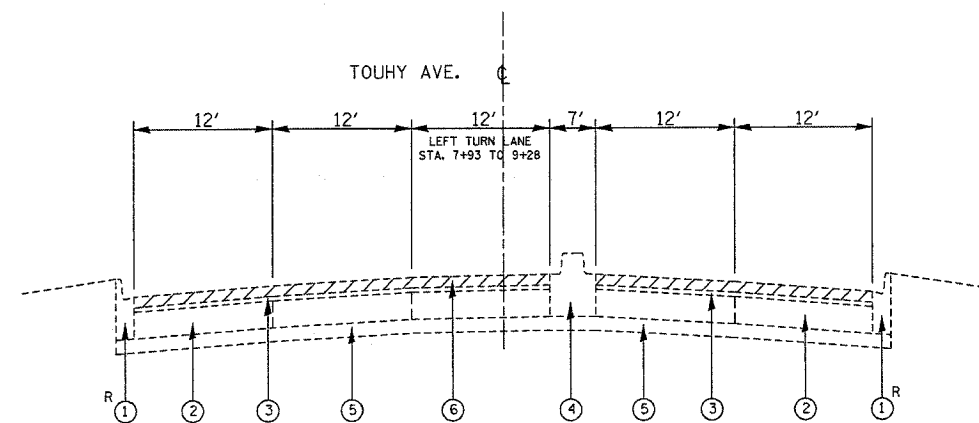
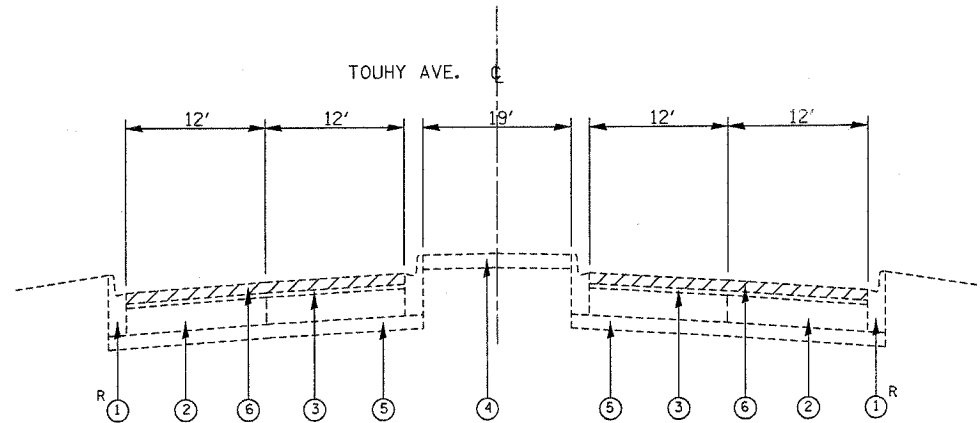


F.A.P. RTE.	SECTION	COUNTY	TOTAL SHEETS	SHEET NO.
375	3035-Z-Y-1-RS-1	COOK	23	5
STA.	TO STA.			
FED. ROAD DIST. NO. 1	ILLINOIS	FED. AID PROJECT		

CONTRACT NO. 62941



EXISTING TYPICAL SECTION  
STA. 7+94 TO 9+28

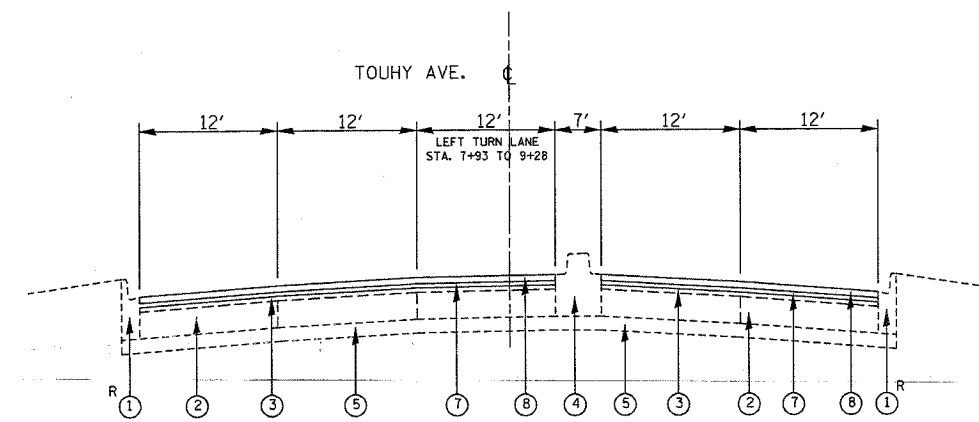


EXISTING TYPICAL SECTION  
STA. 9+28 TO 13+10

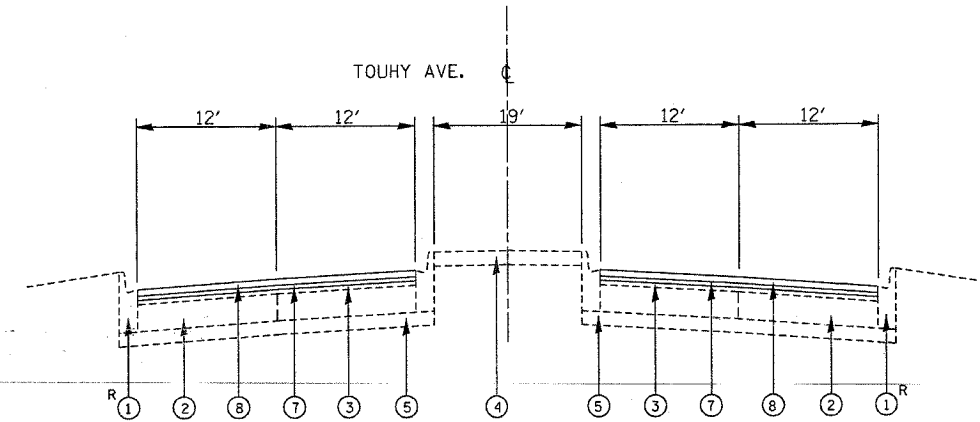
**LEGEND:**

- ① EXISTING CONCRETE CURB AND GUTTER, TYPE B-6.24
- ② EXISTING P.C.C. PAVEMENT, 10"
- ③ EXISTING BITUMINOUS SURFACE, 3" & VARIES
- ④ EXISTING BARRIER MEDIAN
- ⑤ EXISTING STABILIZED SUB-BASE
- ⑥ PROPOSED BITUMINOUS SURFACE REMOVAL, 2 1/2"
- ⑦ PROPOSED POLYMERIZED LEVELING BINDER (MACHINE METHOD), SUPERPAVE, IL-4.75, 3/4"
- ⑧ PROPOSED BITUMINOUS CONCRETE SURFACE COURSE, SUPERPAVE, MIX "F", N90, 1 1/4"

R CURB AND GUTTER REMOVAL AND REPLACEMENT  
(LOCATION AS DIRECTED BY ENGINEER)



PROPOSED TYPICAL SECTION  
STA. 7+94 TO 9+28



PROPOSED TYPICAL SECTION  
STA. 9+28 TO 13+10

PLOT DATE = 6/4/2005  
 FILE NAME = c:\projects\118885\118885.dwg  
 PLOT SCALE = 1/8" = 1'-0"  
 USER NAME = shenqin

: 10:00:19 06/04/2005

ILLINOIS DEPARTMENT OF TRANSPORTATION	
TYPICAL SECTIONS	
F.A.P. 375 (TOUHY AVE.) AT	
U.S. 12/45 (MANNHEIM RD.)	
SCALE: VERT.	DRAWN BY
HORIZ.	CHECKED BY
DATE	