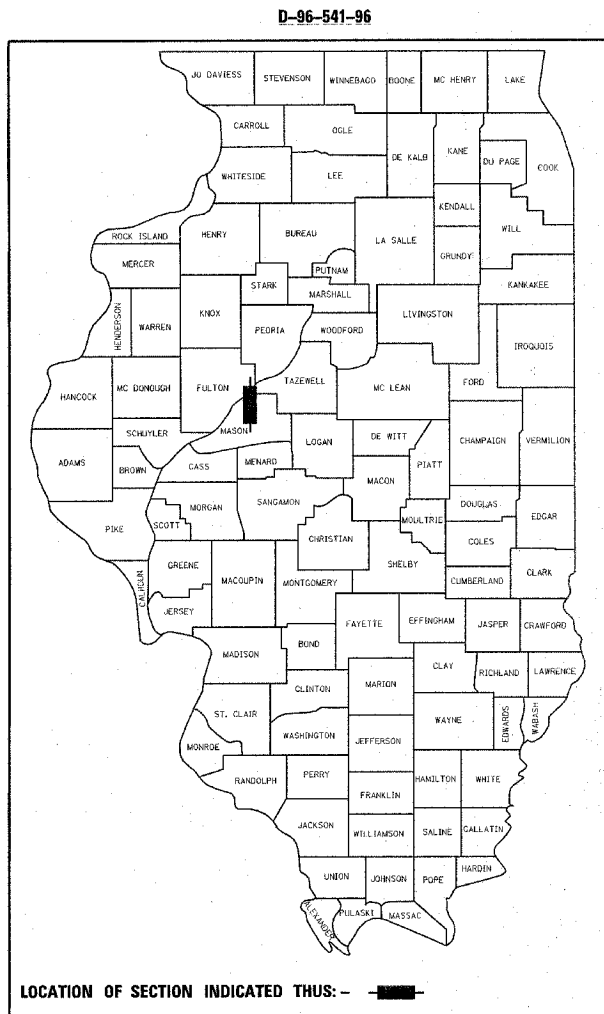


STATE OF ILLINOIS
DEPARTMENT OF TRANSPORTATION
DIVISION OF HIGHWAYS

**PROPOSED
HIGHWAY PLANS**

PARK ROADS (SANDRIDGE ROAD & JAKE WOLF MEMORIAL FISH HATCHERY ROAD)
SAND RIDGE STATE FOREST 2004
MASON COUNTY
C-96-554-04

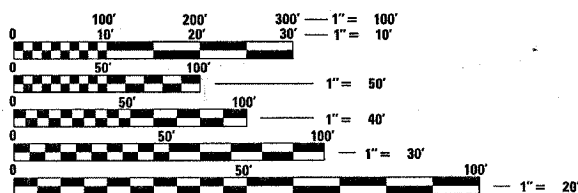


SHT NO.	DESCRIPTION
1	COVER SHEET
2	GENERAL NOTES, & COMMITMENTS
3	DETAILED LOCATION MAP
4-7	SUMMARY OF QUANTITIES
8-12	SCHEDULE OF QUANTITIES
13-16	SURVEY LAYOUT INFORMATION (HORIZONTAL AND VERTICAL CONTROL POINTS)
17-18	TYPICAL SECTIONS
19-22	PLAN SHEETS (JAKE WOLF MEMORIAL FISH HATCHERY ROAD AND PARKING AREA).
23-35	PLAN & PROFILE SHEETS (SAND RIDGE ROAD)
36-37	PARKING AREA DETAILS (JAKE WOLF MEMORIAL FISH HATCHERY PARKING LOT)
38	PARKING AREA DETAILS (SAND RIDGE ROAD)
39	"BRAKE FOR WILDLIFE" SIGN LOCATIONS AND DETAILS
40-48	STORM WATER POLLUTION PREVENTION PLANS
49	BORROW SITE DETAILS (SAND RIDGE ROAD BORROW SITE)
50	WETLAND MITIGATION POND GRADING DETAILS
51-52	DETAILS FOR RURAL ENTRANCE AND MAILBOX TURNOUT
53-54	MISCELLANEOUS DETAILS
55-84	CROSS SECTIONS (SAND RIDGE ROAD)
85-86	CROSS SECTIONS (SAND RIDGE ROAD WETLAND MITIGATION POND)

LIST OF STANDARDS

280001-02	701326-02
442201-01	702001-05
542301	720001
542401	720006
606001-02	720011
635001	780001-01
701001-01	000001-04
701006-02	001001
701011-01	001006
701201-02	BLR 21-6
	BLR 22-4

PROJECT ENGINEER: JOHN NEGANGARD (217)782-6990
SENIOR SQUAD LEADER: MARK DUST (217)785-0597



FULL SIZE PLANS HAVE BEEN PREPARED USING STANDARD ENGINEERING SCALES. REDUCED SIZED PLANS WILL NOT CONFORM TO STANDARD SCALES. IN MAKING MEASUREMENTS ON REDUCED PLANS, THE ABOVE SCALES MAY BE USED.

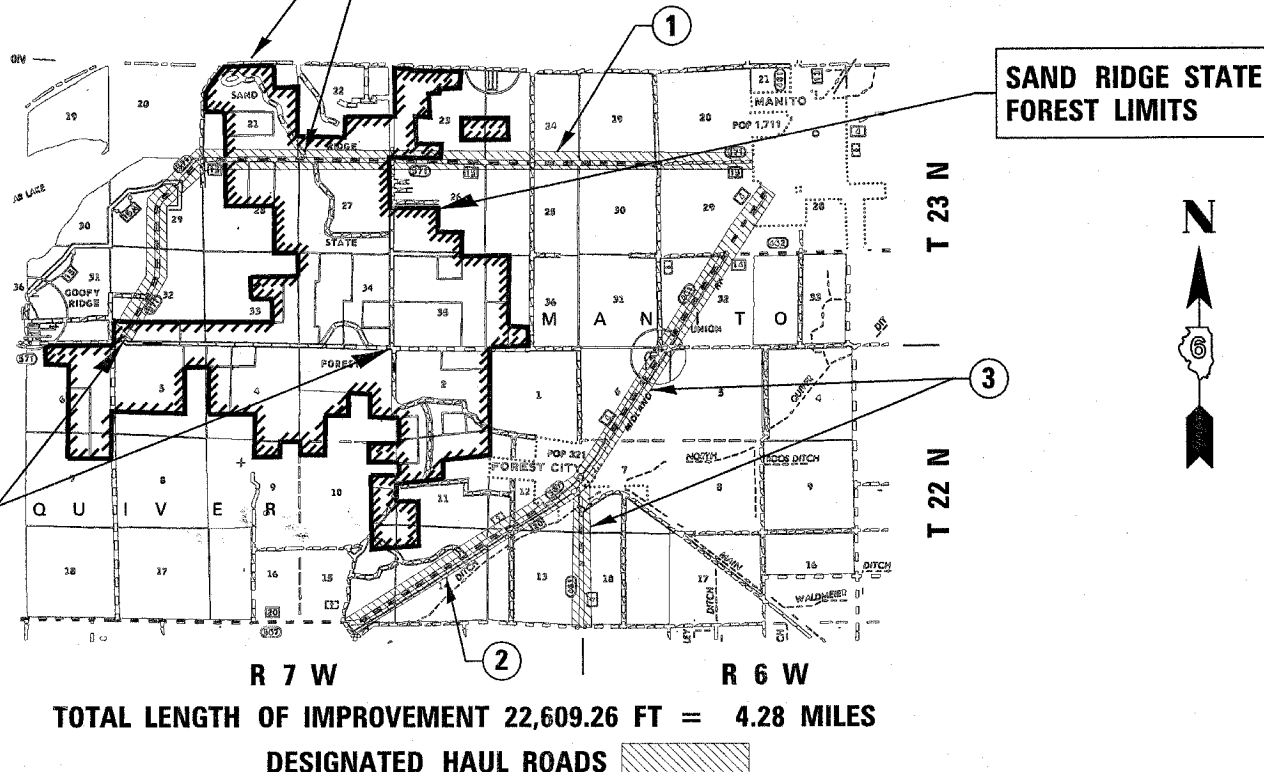
J.U.L.I.E.
JOINT UTILITY LOCATION INFORMATION FOR EXCAVATION
1-800-892-0123

CONTRACT 72118

SEE PAGE #2
FOR ROADWAY LIMITS
AND STATION EQUATIONS

PROJECT ADDITIONALLY
INCLUDES RECONSTRUCTION
OF SAND RIDGE ROAD,
16,537.79 FT = 3.13 MILES

PROJECT INCLUDES RESURFACING OF
JAKE WOLF MEMORIAL FISH HATCHERY
ENTRANCE ROAD & PARKING AREAS
5,877.90 FT = 1.11 MILES



TOTAL LENGTH OF IMPROVEMENT 22,609.26 FT = 4.28 MILES

- ① CH 15 (GOOFY RIDGE BLACKTOP) FROM SAND RIDGE RD. TO MANITO
- ② CH 20 FROM HAVANA TO FOREST CITY
- ③ CH 4 FROM US 136 TO MANITO

STATE OF ILLINOIS
DEPARTMENT OF TRANSPORTATION
DIVISION OF HIGHWAYS

SUBMITTED February 18, 2005

Victor M. Moore
DISTRICT ENGINEER

Mike Hine
ENGINEER OF DESIGN AND ENVIRONMENT

Victor M. Moore
DIRECTOR, DIVISION OF HIGHWAYS

**PRINTED BY THE AUTHORITY
OF THE STATE OF ILLINOIS**