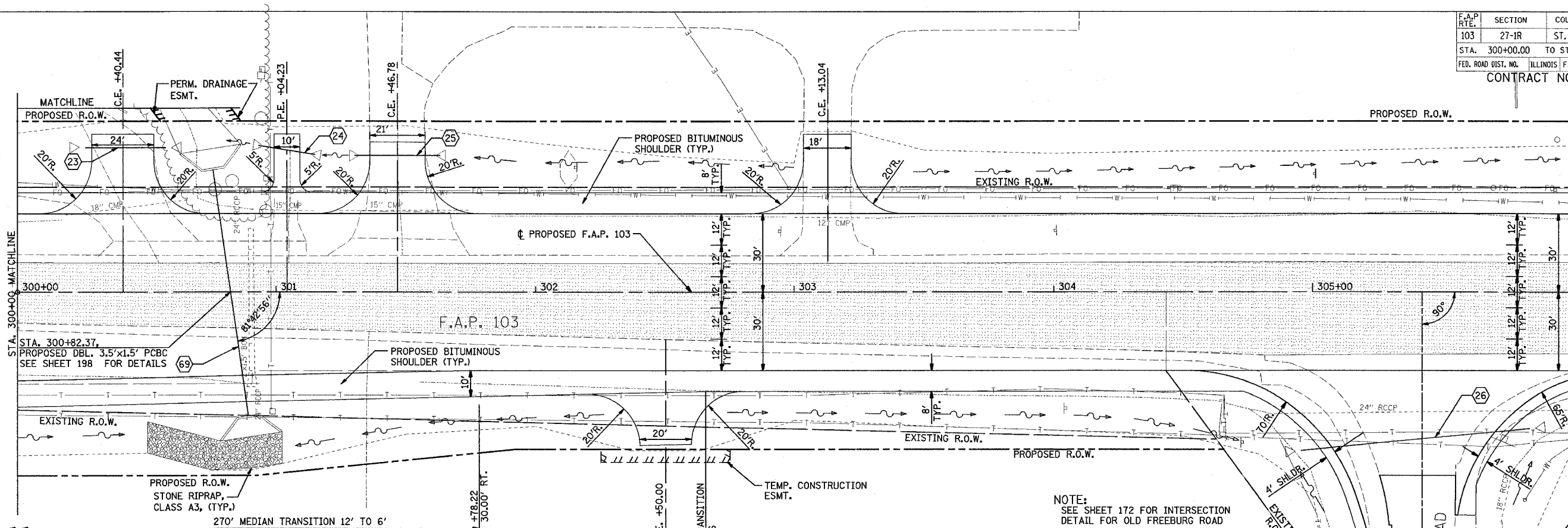


F.A.P. RTE.	SECTION	COUNTY	TOTAL SHEETS	SHEET NO.
103	27-1R	ST. CLAIR	382	37
STA. 300+00.00 TO STA. 306+00.00				
FED. ROAD DIST. NO. ILLINOIS FED. AID PROJECT				
CONTRACT NO. 76300				

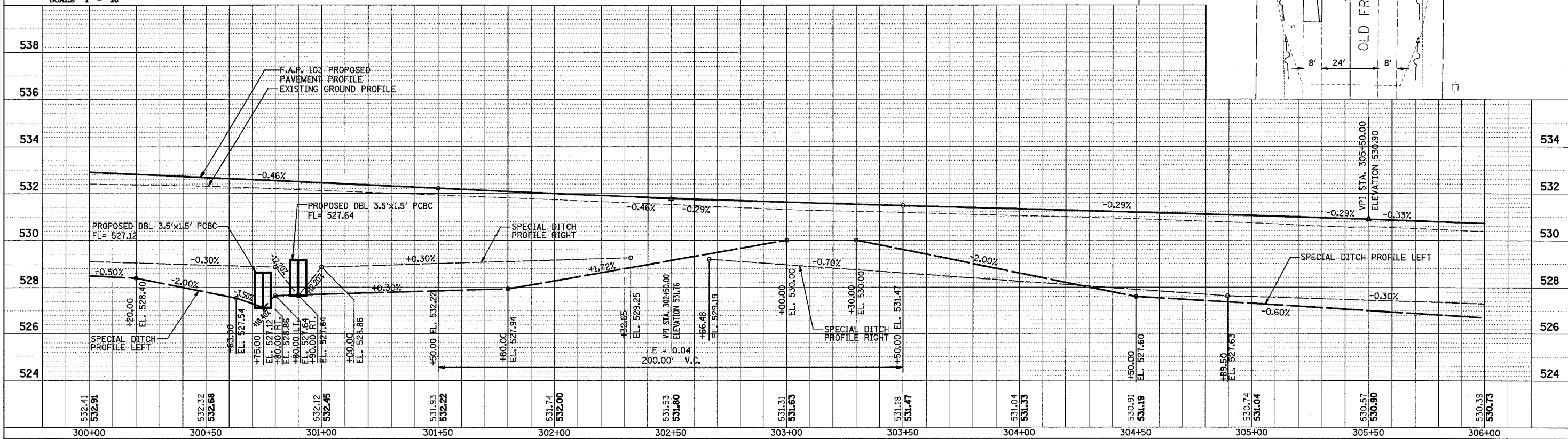
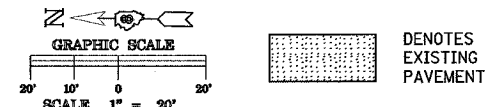
PLAN	DATE	BY
REVISIONS		
NO.	DESCRIPTION	
1	ALIGNED, CHECKED, PLOTTED	
2	ADD FILE NAME	

PROFILE	DATE	BY
REVISIONS		
NO.	DESCRIPTION	
1	ALIGNED, CHECKED, PLOTTED	
2	ADD FILE NAME	



NOTE:
SEE SHEET 172 FOR INTERSECTION
DETAIL FOR OLD FREEBURG ROAD

UNDERGROUND FACILITIES, STRUCTURES AND UTILITIES HAVE BEEN PLOTTED FROM FIELD MEASUREMENTS AND AVAILABLE RECORDS. THEIR LOCATIONS MUST THEREFORE BE CONSIDERED APPROXIMATE. THERE MAY BE OTHERS, THE EXISTENCE OF WHICH IS NOT PRESENTLY KNOWN. IT IS THE CONTRACTOR'S RESPONSIBILITY TO HAVE ALL UTILITIES LOCATED IN THE FIELD PRIOR TO CONSTRUCTION TO AVOID DAMAGE THERETO.



PLAN & PROFILE - F.A.P. 103