





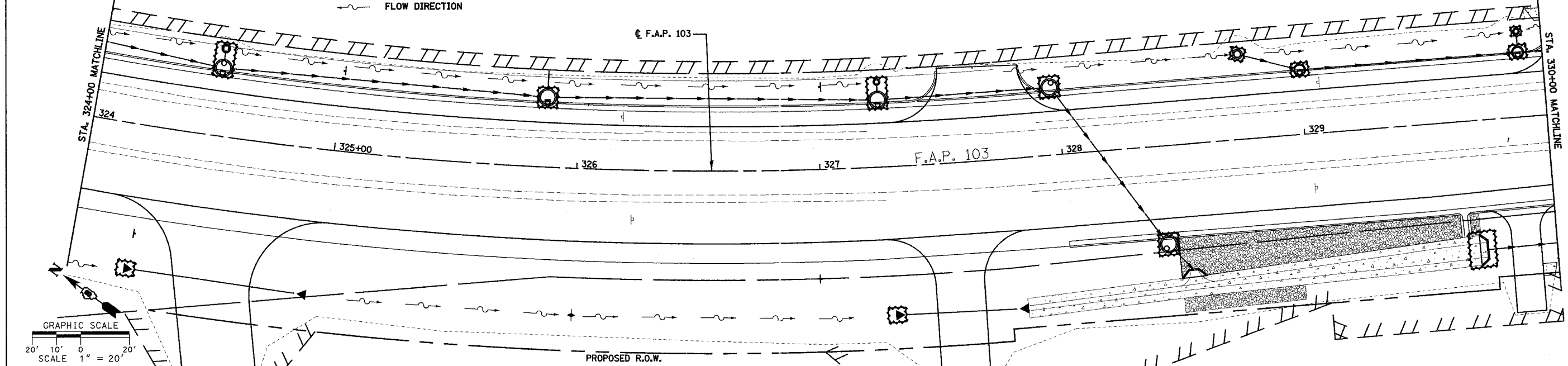
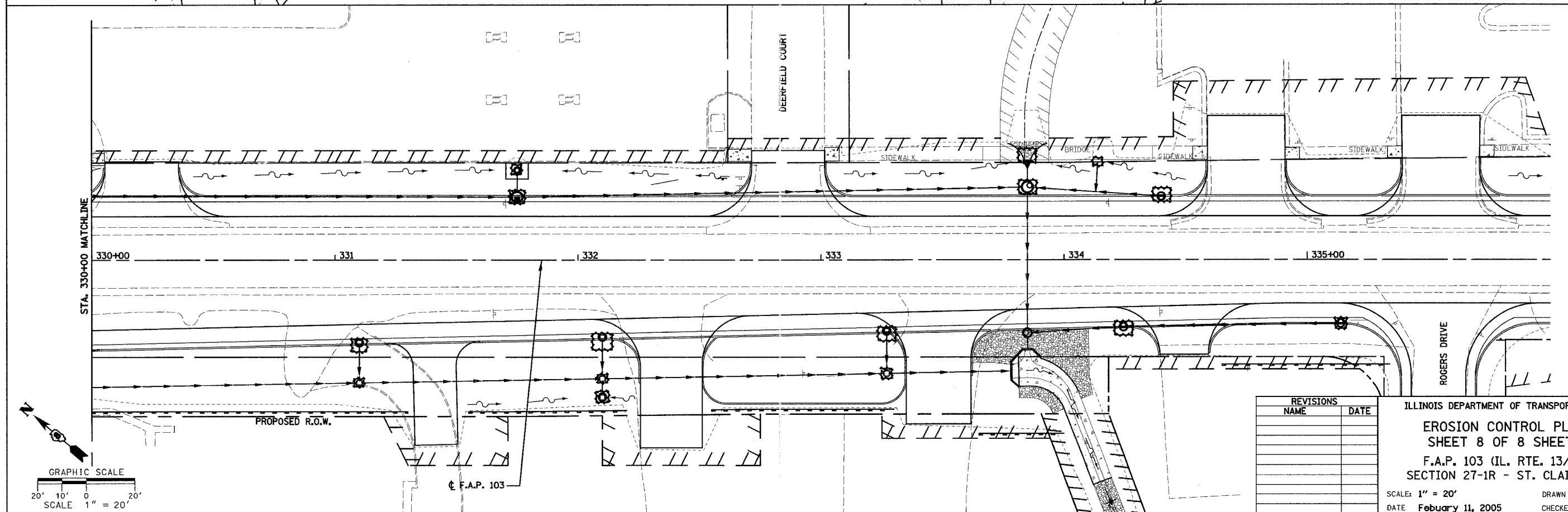


F.A. RTE.	SECTION	COUNTY	TOTAL SHEETS	SHEET NO.
103	27-1R	ST. CLAIR	382	111
STA. 324+00.00		TO STA. 336+00.00		
FED. ROAD DIST. NO.	ILLINOIS FED. AID PROJECT			
CONTRACT NO. 76300				

- TEMPORARY EROSION CONTROL LEGEND**
-  RIPRAP TO REMAIN AFTER CONSTRUCTION
  -  TEMPORARY DITCH CHECK
  -  EROSION CONTROL FIBER BLANKET, 6 FT. WIDE MINIMUM
  -  PERIMETER EROSION BARRIER, SILT FILTER FENCE OR OTHER AS APPROVED BY THE ENGINEER
  -  INLET AND PIPE PROTECTION, STRAW BALES OR SILT FILTER FENCE
  -  FLOW DIRECTION



GRAPHIC SCALE  
20' 10' 0' 20'  
SCALE 1" = 20'



GRAPHIC SCALE  
20' 10' 0' 20'  
SCALE 1" = 20'

REVISIONS	
NAME	DATE

ILLINOIS DEPARTMENT OF TRANSPORTATION  
**EROSION CONTROL PLAN**  
**SHEET 8 OF 8 SHEETS**  
 F.A.P. 103 (IL. RTE. 13/15)  
 SECTION 27-1R - ST. CLAIR CO.  
 SCALE: 1" = 20'  
 DATE: February 11, 2005  
 DRAWN BY: CRO  
 CHECKED BY: RCY

3/9/2005 11:28:58 AM C:\WORK\PROJECTS\76300\76300.dwg