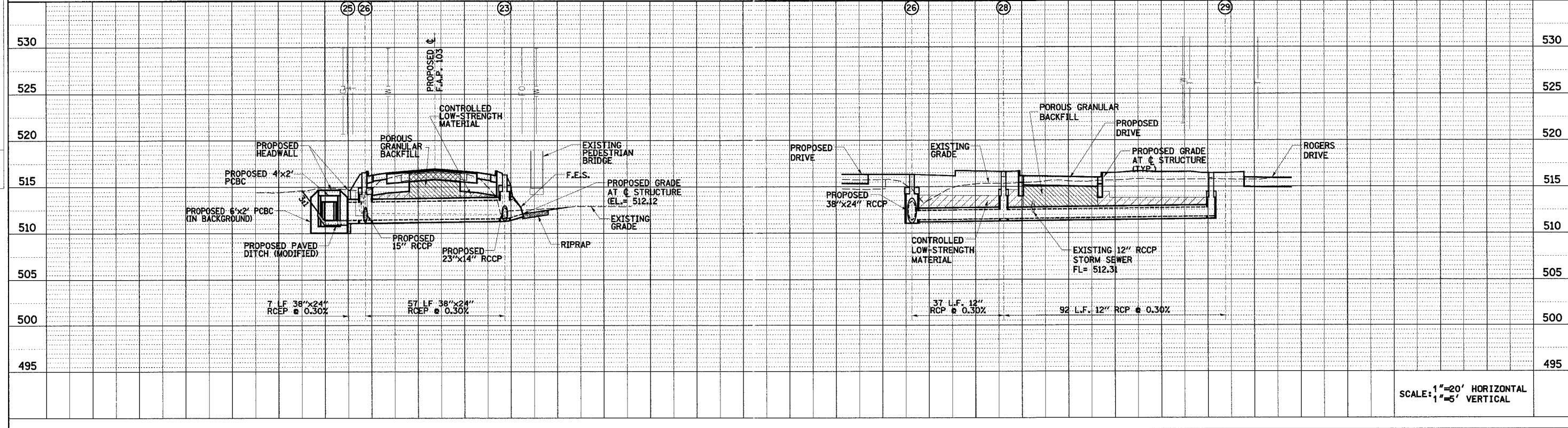
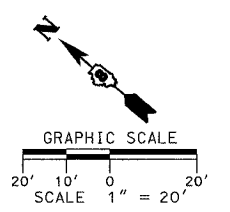
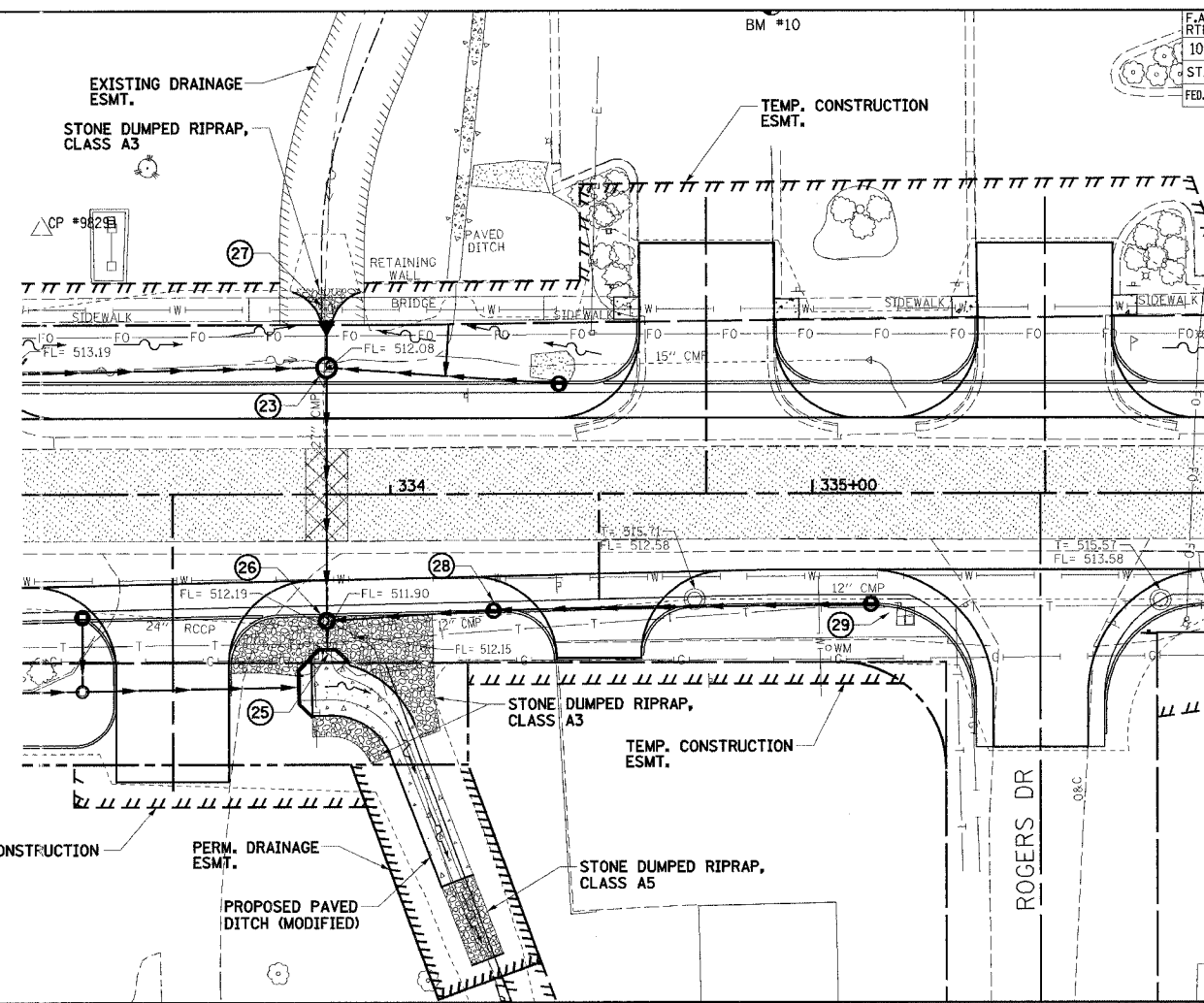


F.A.P. RTE.	SECTION	COUNTY	TOTAL SHEETS	SHEET NO.
103	27-1R	ST. CLAIR	382	118
STA.	TO STA.			
FED. ROAD DIST. NO.		ILLINOIS FED. AID PROJECT		
CONTRACT NO. 76300				

DATE: _____ BY: _____
 PLAN SURVEYED _____ PLOTTED _____
 NOTE BOOK _____ R.I. OF MAY CHECKED _____
 NO. _____ CAD FILE NAME _____

DATE: _____ BY: _____
 PROFILE SURVEYED _____ PLOTTED _____
 NOTE BOOK _____ R.I. OF MAY CHECKED _____
 NO. _____ STRUCTURE NOTATIONS CHKD _____



SCALE: 1" = 20' HORIZONTAL
 1" = 5' VERTICAL

STORM SEWER - PLAN & PROFILE

6/14/10 PM 3/9/2005 J:\2002\020158\000\civil\dwg\asform\pm103_5.dwg